TOWNSHIP 34 NORTH, RANGE 109 WEST, OF THE SIXTH PRINCIPAL MERIDIAN, WYOMING.

DEPENDENT RESURVEY AND SUBDIVISION OF SECTION 27

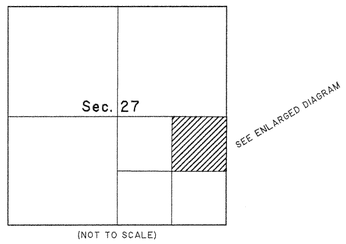

ENLARGED DIAGRAM

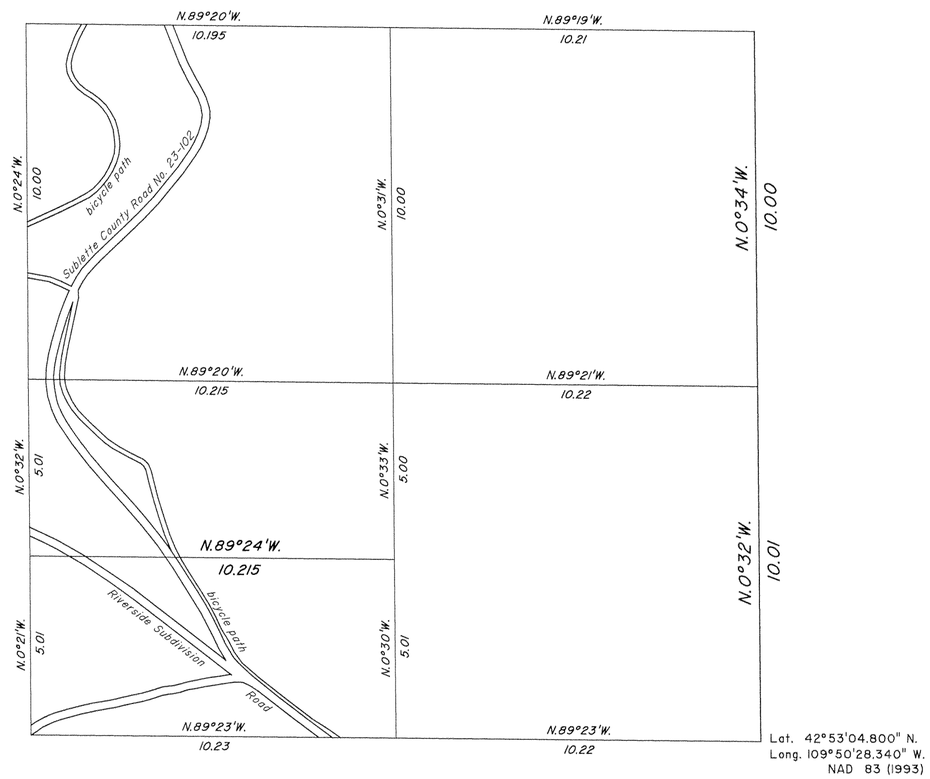

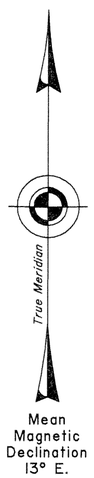



A history of surveys is contained in the field notes.

This plat represents the dependent resurvey of a portion of the subdivisional lines, and subdivision of section lines, designed to restore the corners in their true original locations according to the best available evidence, and the subdivision of section 27, T. 34 N., R. 109 W., Sixth Principal, Meridian, Wyoming.

The lottings and areas are as shown on the plat approved June 25, 1894 and the plat accepted May 28, 1953.

Survey executed by Olian T. Shockley, Cadastral Surveyor, beginning October 16, 2002, and completed October 22, 2002, pursuant to Special Instructions dated July 1, 2002, for Group No. 703, Wyoming.

UNITED STATES DEPARTMENT OF THE INTERIOR
BUREAU OF LAND MANAGEMENT

Cheyenne, Wyoming June 9, 2003

This plat is strictly conformable to the approved field notes, and the survey, having been correctly executed in accordance with the requirements of law and the regulations of this Bureau, is hereby accepted.

For the Director

John P. Lee

Chief Cadastral Surveyor for Wyoming

O.T.S. / L.L.M.

OFFICIALLY FILED: June 9, 2003