TOWNSHIP 15 NORTH, RANGE 86 WEST, OF THE SIXTH PRINCIPAL MERIDIAN, WYOMING.

DEPENDENT RESURVEY MINERAL SURVEY NOS. 64 AND 66

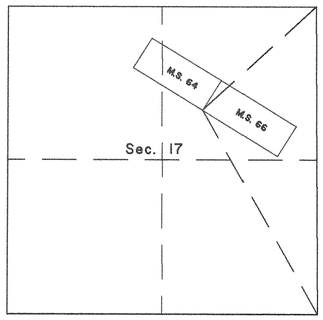

Not To Scale

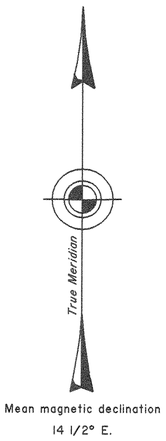

Mean magnetic declination
14 1/2° E.

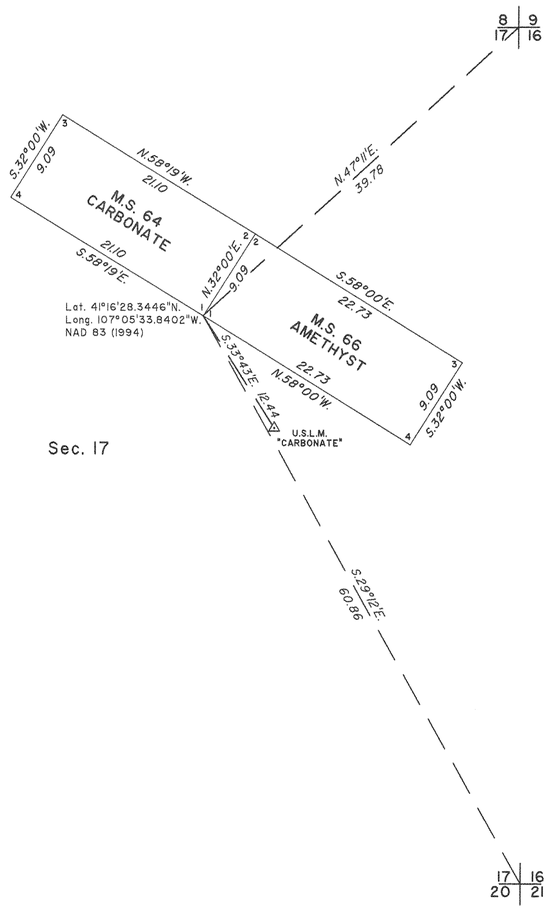

A history of surveys is contained in the field notes.

This plat represents the dependent resurvey of Mineral Survey Nos. 64 and 66, designed to restore the corners in their true original locations according to the best available evidence, Township 15 North, Range 86 West, Sixth Principal Meridian, Wyoming.

The lottings and areas are as shown on the plat accepted June 20, 1899.

Survey was executed by Carl W. Sumpter, Supervisory Cadastral Surveyor, U. S. Forest Service, beginning July 9, 1997, and completed July 9, 1998, pursuant to Special Instructions dated July 9, 1996, for Group No. 626, Wyoming.

UNITED STATES DEPARTMENT OF THE INTERIOR
BUREAU OF LAND MANAGEMENT

Cheyenne, Wyoming August 3, 2004

This plat is strictly conformable to the approved field notes, and the survey, having been correctly executed in accordance with the requirements of law and the regulations of this Bureau, is hereby accepted.

For the Director

John P. Lee

Chief Cadastral Surveyor for Wyoming

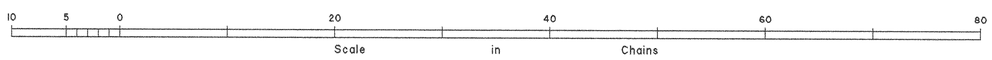

W.H.B. / L.L.M.

OFFICIALLY FILED: August 3, 2004