TOWNSHIP 32 NORTH, RANGE 108 WEST, OF THE SIXTH PRINCIPAL MERIDIAN, WYOMING.

DEPENDENT RESURVEY AND SUBDIVISION OF SECTIONS 4, 5, 8 AND 9

A history of surveys is contained in the field notes.

This plat represents the dependent resurvey of a portion of the Eighth Standard Parallel North (north boundary), through Range 108 West, and a portion of the subdivisional lines, designed to restore the corners in their true original locations according to the best available evidence, and the subdivision of sections 4, 5, 8 and 9 in Township 32 North, Range 108 West, Sixth Principal Meridian, Wyoming.

Except as indicated hereon, the lottings and areas are as shown on the plats approved June 30, 1908 and October 21, 1908.

Survey executed by Olian T. Shockley, Cadastral Surveyor, beginning July 28, 2003, and completed July 26, 2004, pursuant to Special Instructions dated July 16, 2003, for Group No. 718, Wyoming.

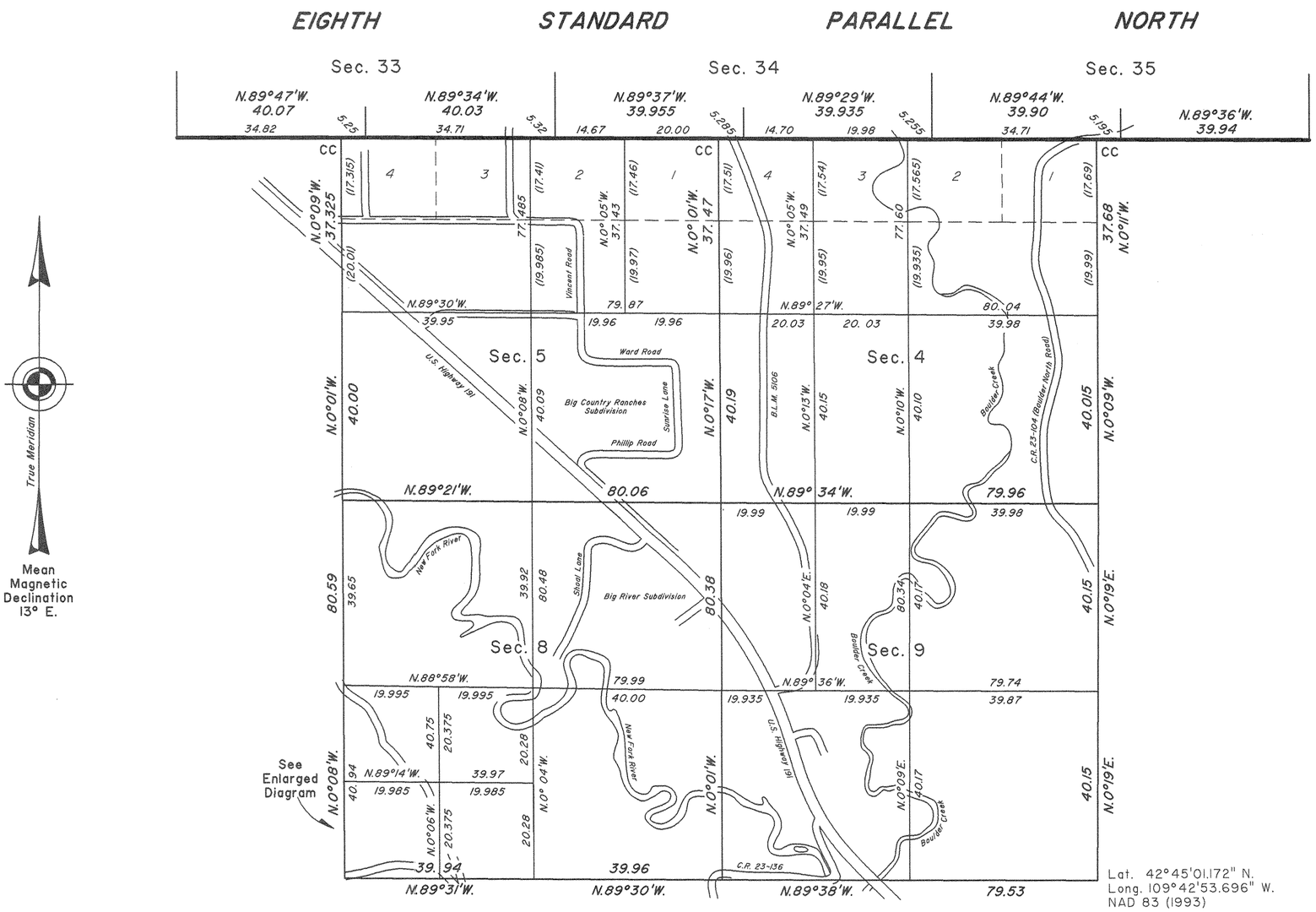

Lat. 42°45'01.172" N.
Long. 109°42'53.696" W.
NAD 83 (1993)

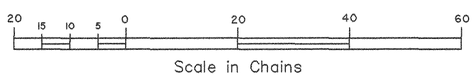

ENLARGED DIAGRAM

(Not to Scale)

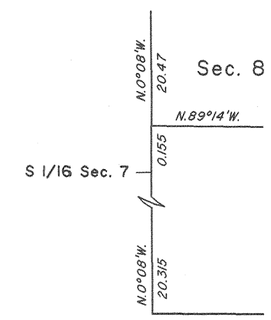

UNITED STATES DEPARTMENT OF THE INTERIOR
BUREAU OF LAND MANAGEMENT

Cheyenne, Wyoming August 30, 2004

This plat is strictly conformable to the approved field notes, and the survey, having been correctly executed in accordance with the requirements of law and the regulations of this Bureau, is hereby accepted.

For the Director

John P. Lee

Chief Cadastral Surveyor for Wyoming

O.T.S. / L.L.M.

OFFICIALLY FILED: August 30, 2004