(26)

98

accession no 3625

TOWNSHIP No 49 NORTH. RANGE No 86 WEST of the 6th Principal MERIDIAN.

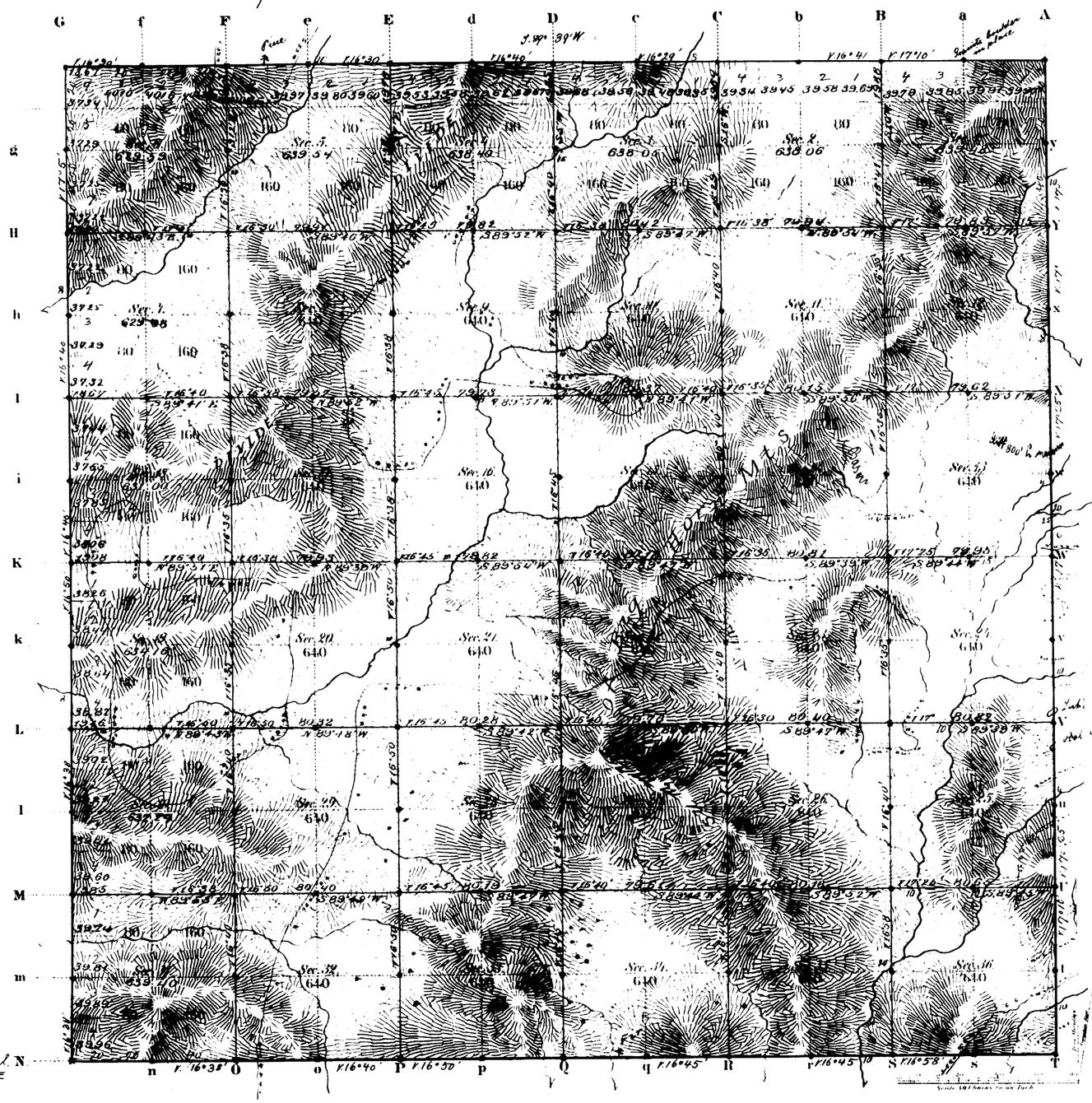

Total number of Acres. 22,994.00

Surveys Designated	By Whom Surveyed	Date of Contract	Amount of Surveys Mls	Chs	Lks	When Surveyed	Magnetic Declination
W. & S. Township lines	A. S. Stahle	Septb. 21, 1880	11	78	67	Octob. 19, 20, 1883	16° 38' East
Subdivisions	" "	" "	58	76	56	Decbr. 14-18, 1883	16° 40' " "
Connections							
12" Stand. P. N.	" "	" "	0	00	00	Octob. 18, 1883	
E. Townsh. l.	Toronto & Grant	Aug. 12, 1880	0	00	00	Jany. 24, 1881	

The above Map of Township No 49 North of Range No 86 West of the Sixth Principal Meridian Wyoming Territory is strictly conformable to the field notes of the survey thereof on file in this Office, which have been examined and approved.

Surveyor General's Office,
Cheyenne Wyoming
March 26" 1884

Edw. C. Davis
Sur. Gen.

2133

A. GAST & CO. ST. LOUIS & N.Y.

49 - 86

3626

Accepted November 6, 1924. ORIGINAL

Resurvey Twelfth Standard Parallel North
Through Range N° 86 West of the Sixth Principal Meridian, Wyoming

Scale 40 Chains to an inch

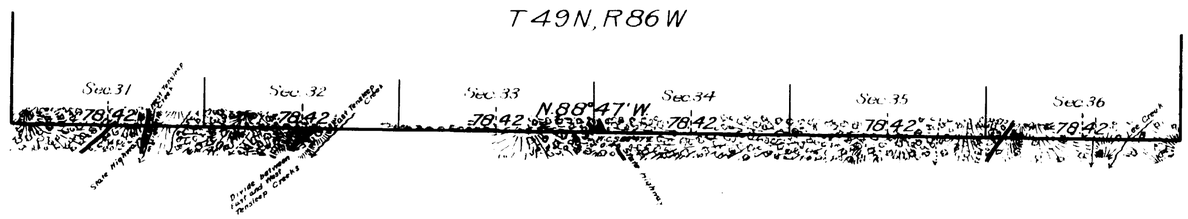

Table of Mileage

Surveys Designated	By Whom Surveyed	Group No	Group Date	Amount of Survey Mls.	chs.	lks.	When Surveyed Begun	Completed
Resurvey 12th St Par N	Kenneth W. Bond	67	April 5, 1923	5	70	52	June 5, 1923	June 7, 1923

The above map of the Resurvey of the Twelfth Standard Parallel North, through Range N°86 West of the Sixth Principal Meridian Wyoming is strictly conformable to the field notes of the resurvey thereof on file in this office, which have been examined and approved.

U. S. Surveyor General's Office

Cheyenne, Wyoming September 23, 1924

Clyde W. Atherly

Surveyor General

Chkd. A.M.T.

A.L.R.

2133-A.

Trans. to Buffalo L.O. Jan 5, 1925

49-86

(27)

Indexed

3647

12th Standard Parallel North

along S. Boundary of Tp. 49 N, Rgs. 86, 87 & 88 W. 6th P. M. Wyom Terr.

Course N. 89° 38 E

Mag. Var. East. Scale 40 chs to 1 inch



Surveys Designat.	By whom surv.	Date of Contr.	Amt. of Surveys			When Surveyed
			miles	chs	lks	
12th Stand. Parl. N	Ed. S. Stahle	Sept. 21, 1880	17	10	16	Octob. 17 & 18, 1883

I hereby certify, that the above diagram of the 12th Stand. Par. N along S. Bdy of Tp. 49 N. Rgs. 86, 87 & 88 W. 6th P. M. Wyo. Terr. is strictly conformable to the field notes of the survey thereof on file in this Office, which have been examined and approved

Surveyor General's Office,
Cheyenne Wyom March 26, 1884

Edw. C. David
Surveyor Genl

2146

(27)

13

Accession no 3646

EXTERIOR LINES

Magnetic Variation East. Scale 3 miles to 1 inch.



Surveys Designated	By Whom Surveyed	Date of Contract	Amount of Surveys			When Surveyed
			Mls	Chs	Lks	
Exterior lines	Ed F. Stahle	Sept. 21st 1880	101	48	59	Oct 19-Nov 1st 1883
Connections	"	"		88	86	" " "

I hereby certify that the above diagram of the Exterior lines of Tp's 49, 50, 51 & 52 N. Ranges 86, 87 & 88 W. of the 6th PM. Wyo. Ter. is strictly conformable to the field notes of the survey thereof on file in this office which have been examined and approved

Surveyor Generals Office
Cheyenne Wyoming
March 26" 1884

Edw. C. Davis Surv. Gen'l

2145