3509 (4-675 a) ORIGINAL

Sheet 1

Resurvey Township No. 49 North, Range No. 88 West of the Sixth Principal Meridian, Wyoming

In 3 Sheets

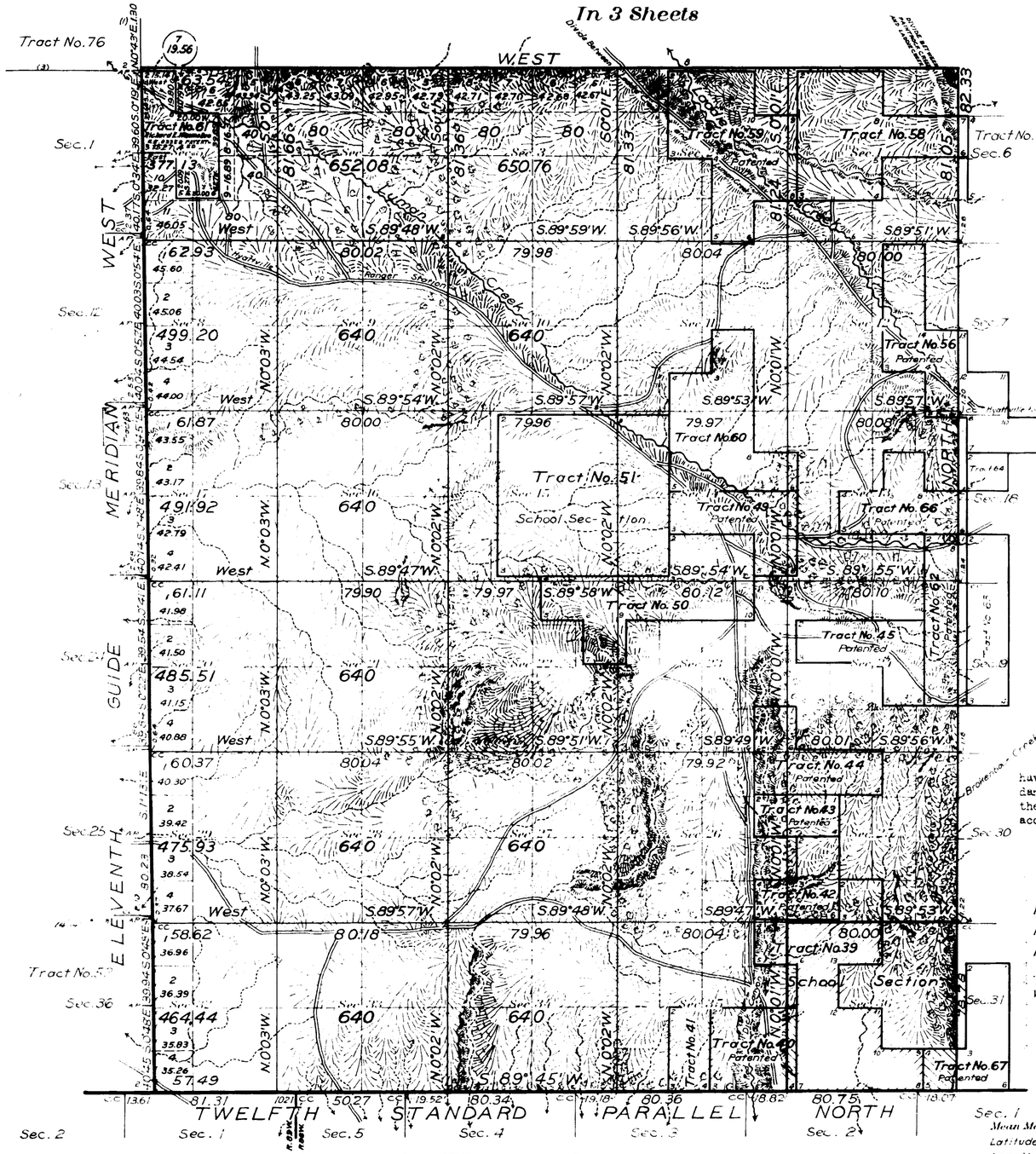

All tract segregations shown hereon and all other claims shown to conform to the lines of the resurvey, whether by the original or new legal subdivisions, represent the position and form of said tracts under the original description as referred to the original survey, located as such on the ground, according to the best available evidence of their true position.

Department of the Interior
General Land Office
Washington, D.C. Sept. 7, 1926.

The survey represented by this plat having been correctly executed in accordance with the requirements of law and the regulations of this office, is hereby accepted.

D. C. Garrott
Acting Assistant Commissioner.

Areas in Acres	
Public Land	
Indian Reservation	
Indian Allotments	
Mineral Claims	
Water Surface	
Total Area	

Scale 40 Chains to an inch

Mean Magnetic Declination
Latitude 44° 10'N.
Longitude 107° 22'W.

Surveys Designated	By Whom Surveyed	Group No	Group Date	Amount of Surveys Mls.	chs.	lks.	When Surveyed Begun	Completed
Resurvey Subdivision Lines	Kenneth W. Bond	67	April 5, 1923	47	70	80	July 27, 1924	October 9, 1924
Segregated Tract Lines	"	"	"	40	01	52	"	"
Connecting Lines	"	"	"	2	01	56	"	"
Resurvey North Township Line	"	"	"	4	63	54	August 29, 1924	September 15, 1924
Resurvey East Township Line	"	"	"	6	01	05	October 5, 1923	July 12, 1924
Resurvey 12th Standard Parallel North	"	"	"	4	57	49	July 27, 1924	August 21, 1924
Resurvey 11th Guide Meridian W.	Douglas and Lytle	39	March 7, 1917	6	01	12	October 2, 1917	October 12, 1917

This plat of Resurvey Township No. 49 North, Range No. 88 West of the Sixth Principal Meridian, Wyoming, in three sheets, Nos. 1 to 3, inclusive, is strictly conformable to the field notes of the resurvey thereof, which have been examined and approved.

Office of U.S. Supervisor of Surveys
Denver, Colorado. November 6, 1925.

Frank H. Johnson
U.S. Supervisor of Surveys

2055-B

Trans. to Buffalo L.O. Nov. 11, 1926

49 - 88

Accession no. 3310

ORIGINAL

Sheet 2

Resurvey Township No. 49 North, Range No. 88 West of the Sixth Principal Meridian, Wyoming

In 3 Sheets

Sections 1, 2, 11, 12, 13, 14 and 15

Scale 20 Chains to an Inch

For Index to Segregated Tracts See Sheet 3

RESURVEYS
Kenneth W. Bond, U.S. Surveyor
Group No. 67

Approved
November 6, 1925
Office of U.S. Supervisor of Surveys
Denver, Colorado

U.S. Supervisor of Surveys

DEPARTMENT OF THE INTERIOR
GENERAL LAND OFFICE

Washington, D.C. Sept. 3, 1926.
The survey represented by this plat having been correctly executed in accordance with the requirements of law and the regulations of this office, is hereby accepted.

Acting Assistant Commissioner.

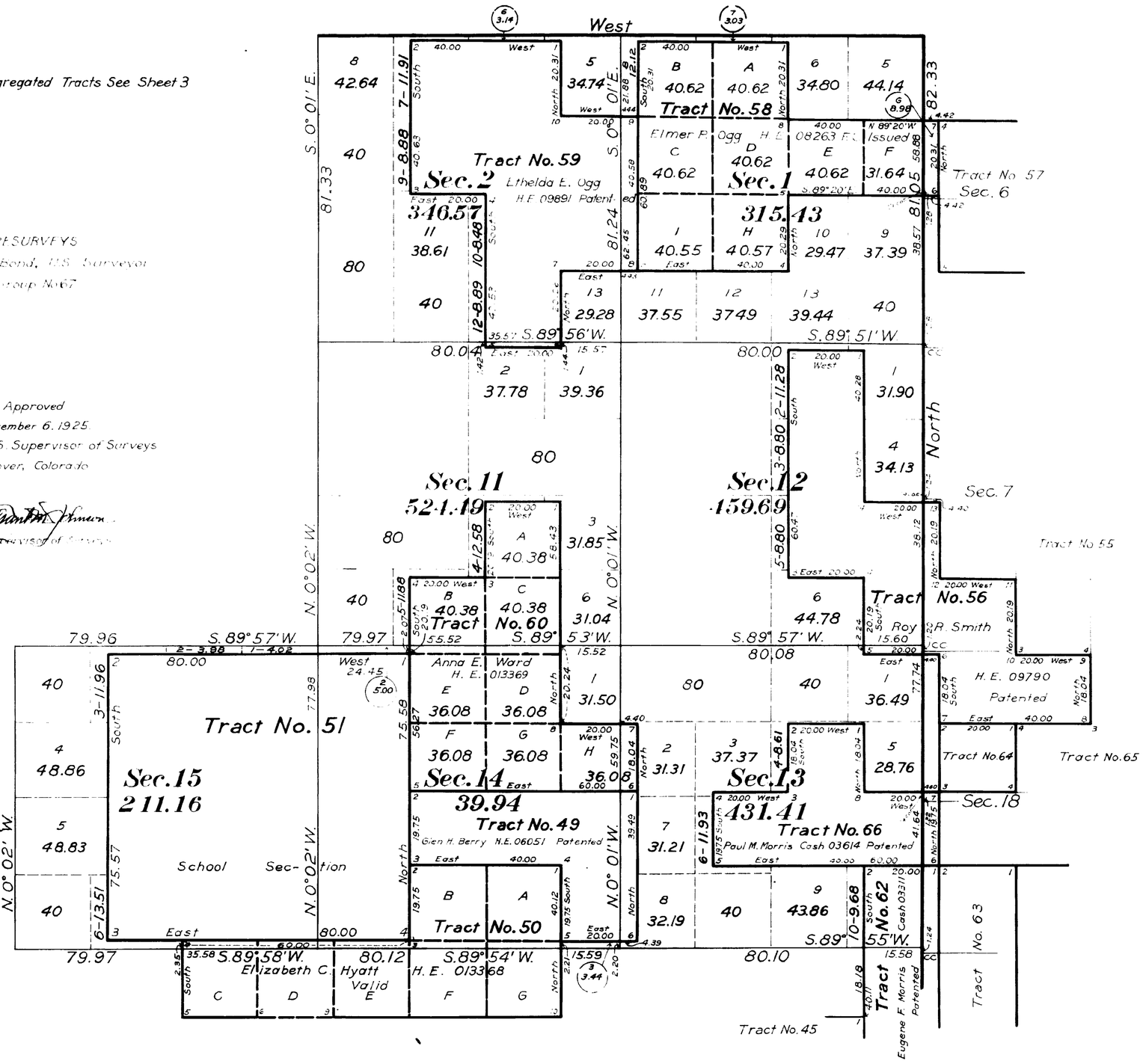

2055-0

Trans to Buffalo L.O. Nov. 11, 1926

49-88

3311

ORIGINAL

Resurvey Township No. 49 North, Range No. 88 West of the Sixth Principal Meridian, Wyoming

Sheet 3

In 3 Sheets

Sections 22, 23, 24, 25, 26, 35 and 36

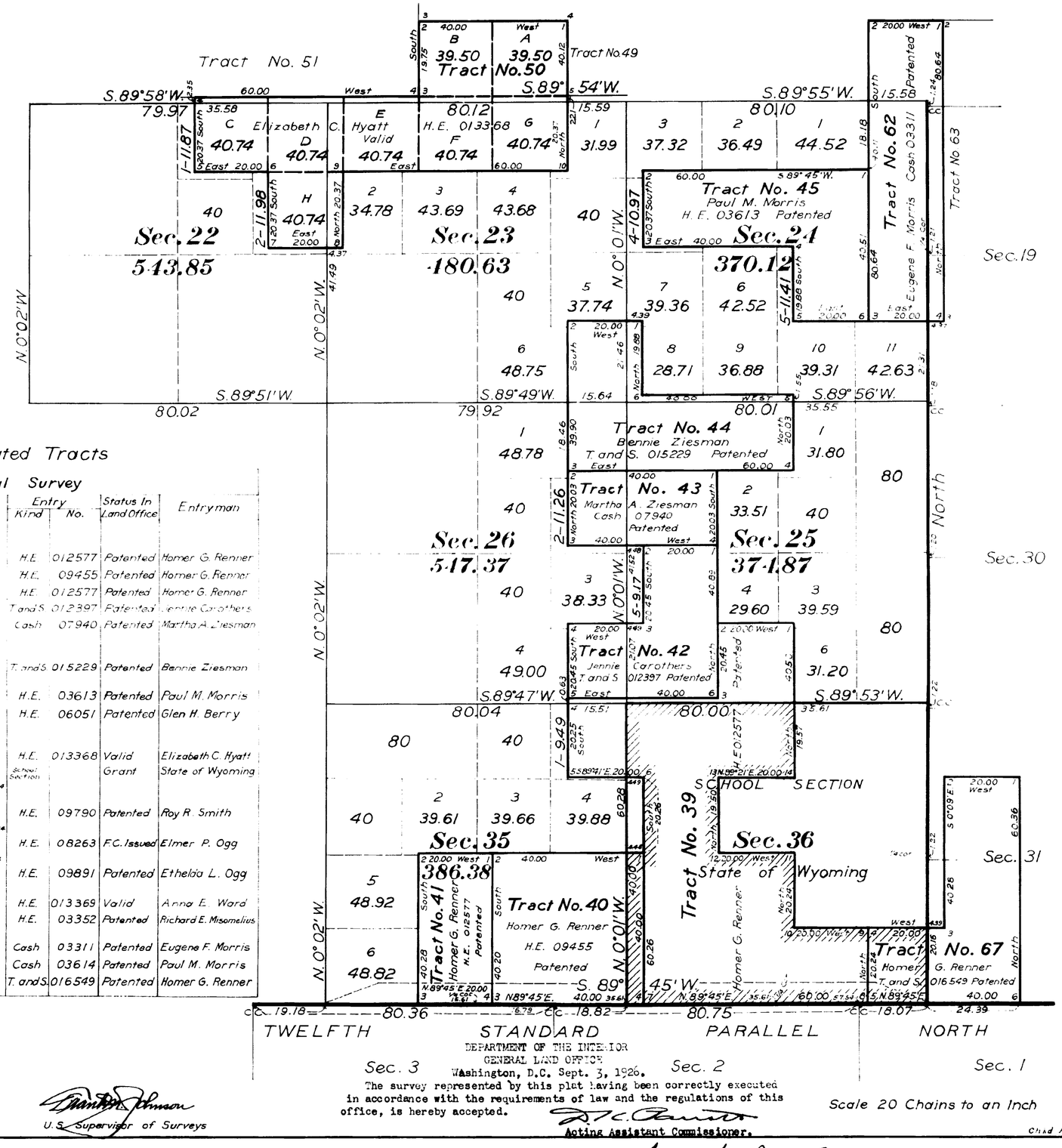

Table of Conflicts

Area of conflict of School Section 36 with

Tract No. 39	329.62 Acres
Tract No. 40	17.74 "
Tract No. 67	31.53 "

Area of School Section 36, exclusive of conflicts with Tracts 39, 40 and 67 261.11 Acres

RESURVEYS

Kenneth W. Bond, U.S. Surveyor

Group No. 67

Index to Segregated Tracts

Resurvey Tract No.	Original Survey T.	R.	Sec.	Subdivisions	Entry Kind	Entry No.	Status In Land Office	Entryman
39	49	88	26	SW¼SW¼				
	..	..	34	N½NE¼, SE¼NE¼, E½SE¼				
	..	..	35	NW¼NW¼, NW¼SW¼, S½SW¼	H.E.	012577	Patented	Homer G. Renner
40	..	..	34	E½SW¼, W½SE¼	H.E.	09455	Patented	Homer G. Renner
41	..	..	34	W½SW¼	H.E.	012577	Patented	Homer G. Renner
42	..	..	27	S½SE¼, NE¼SE¼	T. and S.	012397	Patented	Jennie Carothers
43	..	..	27	S½NE¼	Cash	07940	Patented	Martha A. Ziesman
44	..	..	22	SW¼SE¼				
	..	..	26	NW¼NW¼				
	..	..	27	N½NE¼	T. and S.	015229	Patented	Bennie Ziesman
45	..	..	22	SE¼NE¼				
	..	..	23	S½NW¼, NE¼SW¼	H.E.	03613	Patented	Paul M. Morris
49	..	..	15	N½SW¼, W½SE¼	H.E.	06051	Patented	Glen H. Berry
50	..	..	15	S½SW¼				
	..	..	21	N½NE¼, SW¼NE¼, NE¼NW¼				
	..	..	22	N½NW¼	H.E.	013368	Valid	Elizabeth C. Hyatt
51	..	..	16	All	School Section		Grant	State of Wyoming
56	..	..	11	E½NW¼, N½SW¼, W½SE¼, SE¼SE¼				
	..	..	13	NW¼NW¼				
	..	..	14	NE¼NE¼	H.E.	09790	Patented	Roy R. Smith
58	..	..	2	Lot 4, SW¼NE¼, S½NW¼, NW¼SW¼				
	..	..	3	Lot 1, SE¼NE¼, NE¼SE¼	H.E.	08263	F.C. Issued	Elmer P. Ogg
59	..	..	3	Lots 3 and 4, SW¼NE¼, S½NW¼				
	..	..	3	E½SW¼, NW¼SE¼	H.E.	09891	Patented	Ethelda L. Ogg
60	..	..	10	NE¼SW¼, S½SW¼				
	..	..	15	SW¼NE¼, NW¼	H.E.	013369	Valid	Anna E. Ward
61	..	..	6	Lots 4 and 5, SE¼NW¼, NE¼SW¼	H.E.	03352	Patented	Richard E. Misomelius
62	..	..	14	SW¼SE¼				
	..	..	23	W½NE¼, NW¼SE¼	Cash	03311	Patented	Eugene F. Morris
66	..	..	14	SE¼NW¼, N½SW¼, NW¼SE¼	Cash	03614	Patented	Paul M. Morris
67	..	..	35	SE¼NE¼, E½SE¼, SW¼SE¼	T. and S.	016549	Patented	Homer G. Renner

Approved
November 6, 1925
Office of U.S. Supervisor of Surveys
Denver, Colorado.

U.S. Supervisor of Surveys

DEPARTMENT OF THE INTERIOR
GENERAL LAND OFFICE
Washington, D.C. Sept. 3, 1926.
The survey represented by this plat having been correctly executed in accordance with the requirements of law and the regulations of this office, is hereby accepted.

Acting Assistant Commissioner.

Scale 20 Chains to an Inch

Transmit to Buff. L.O.
Nov. 11, 1926

2055-D

49 - 88

accession no. 3307

TOWNSHIP No. 49 NORTH. RANGE No. 88 WEST of the 6th Principal MERIDIAN.

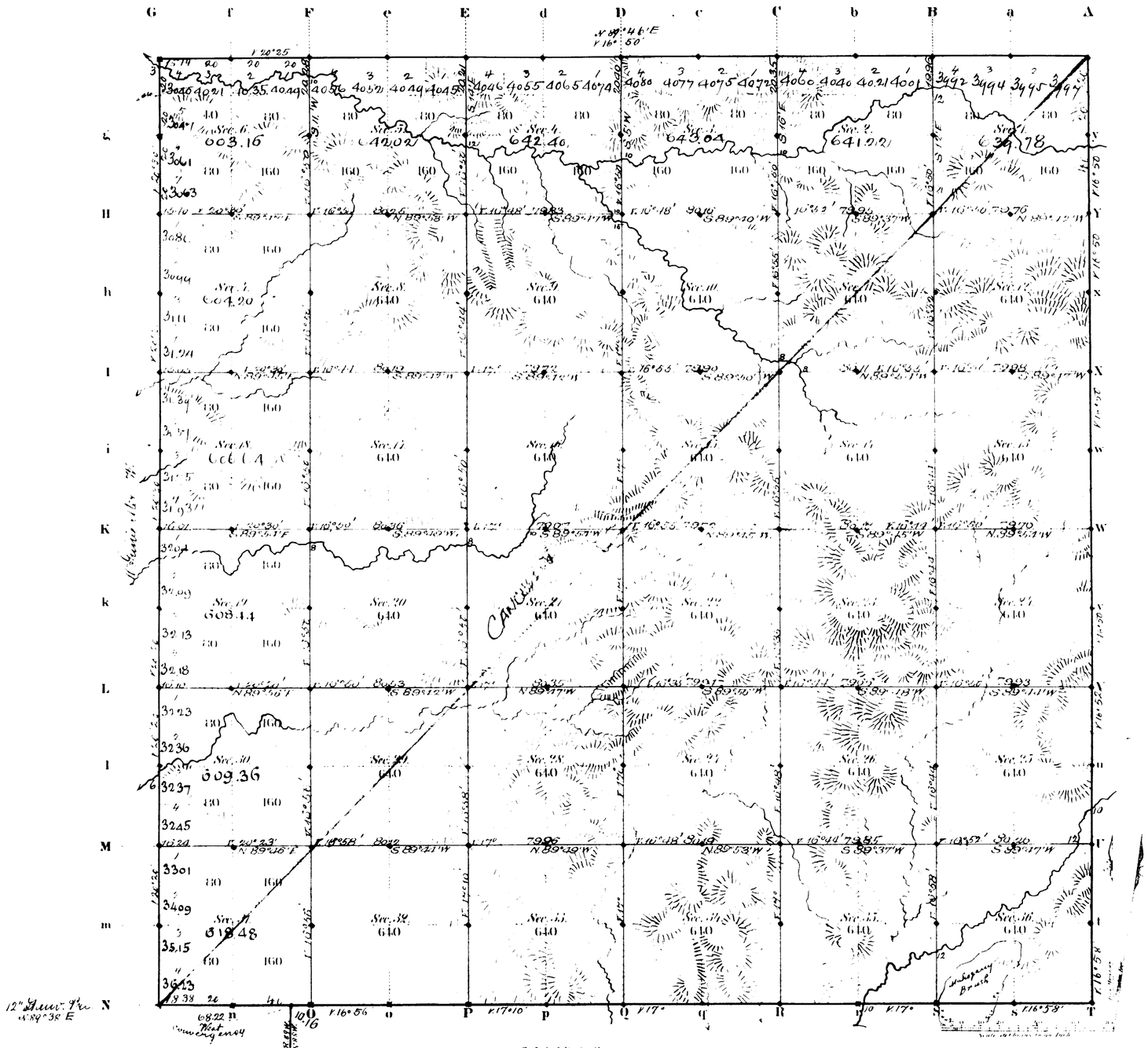

Total number of Acres 22858.74

Surveys Designated	By Whom Surveyed	Date of Contract	Amount of Surveys Mls	Chs	Lks	When Surveyed	Magnetic Declination
E.g. N. Township lines	Ed. L. Hahle	Sept. 21, 1880	11	75	14	Oct. 25, 27, 1883	16° 50' East
Subdivisions	" "	" "	59	61	16	Dec. 24-28, 1883	16° 52 " "
Connections							
12" Guw. P. N.	" "	" "	5	78	38	Oct. 17, 1883	
11" Guw. M. W.	W. J. Boland	June 5, 1882	6	00	00	Nov. 6, 1882	

The above Map of Township No. 49 North of Range No. 88 West of the Sixth Principal Meridian Wyoming Territory is strictly conformable to the field notes of the survey thereof on file in this Office, which have been examined and approved.

Surveyor General's Office,
Cheyenne Wyoming
March 26th 1884

Edw. C. Davis
Sur. Genl.

2055

A. GAST & CO. ST. LOUIS & N.Y.

(24)

2782

11th GUIDE MERIDIAN WEST.

Along W. Boundaries of Tps 49,50,51 & 52 N. R. 88 W. of the 6th P. M., Wyoming Territory.

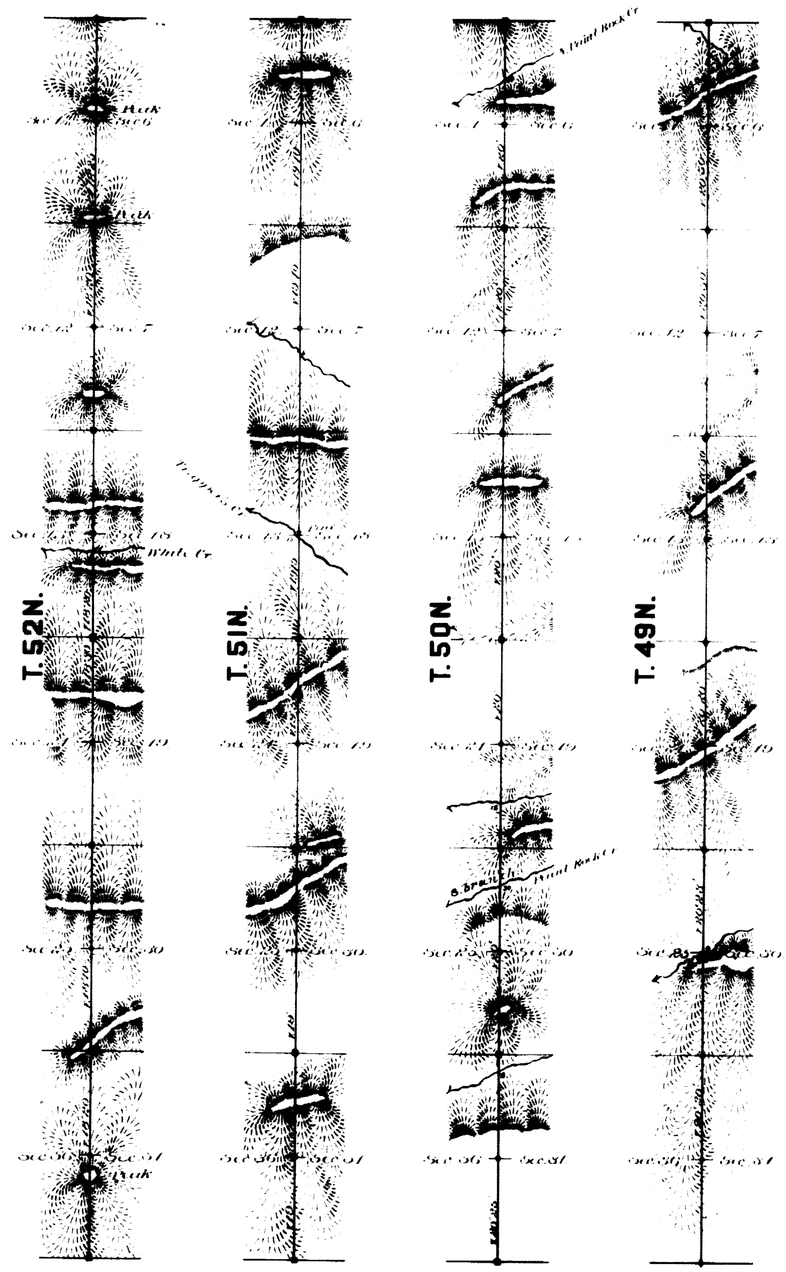

Surveys Designated	By Whom Surveyed	Date of Contract	Amount of Surveys			When Surveyed
			Mi.	Ch.	Li.	
11th Guide Mer. W.	W. J. Boland	June 5th 1882	24	0	0	Nov 6-9 1882

I hereby certify that the above diagram of the 11th Guide Meridian West along the West boundaries of Tps 49,50,51 & 52 N., R. 88 W. of the 6th Principal Meridian Wyoming Territory, is strictly conformable to the field notes of the survey thereof on file in this Office, which have been examined and approved.

Surveyor General's Office,
Cheyenne Wyoming Decemb. 22nd 1883 } Edw. C. David Surr. Genl.

1847

1914

RECEIVED S. G. O.
AUG 11 1903
CHEYENNE, WYO.

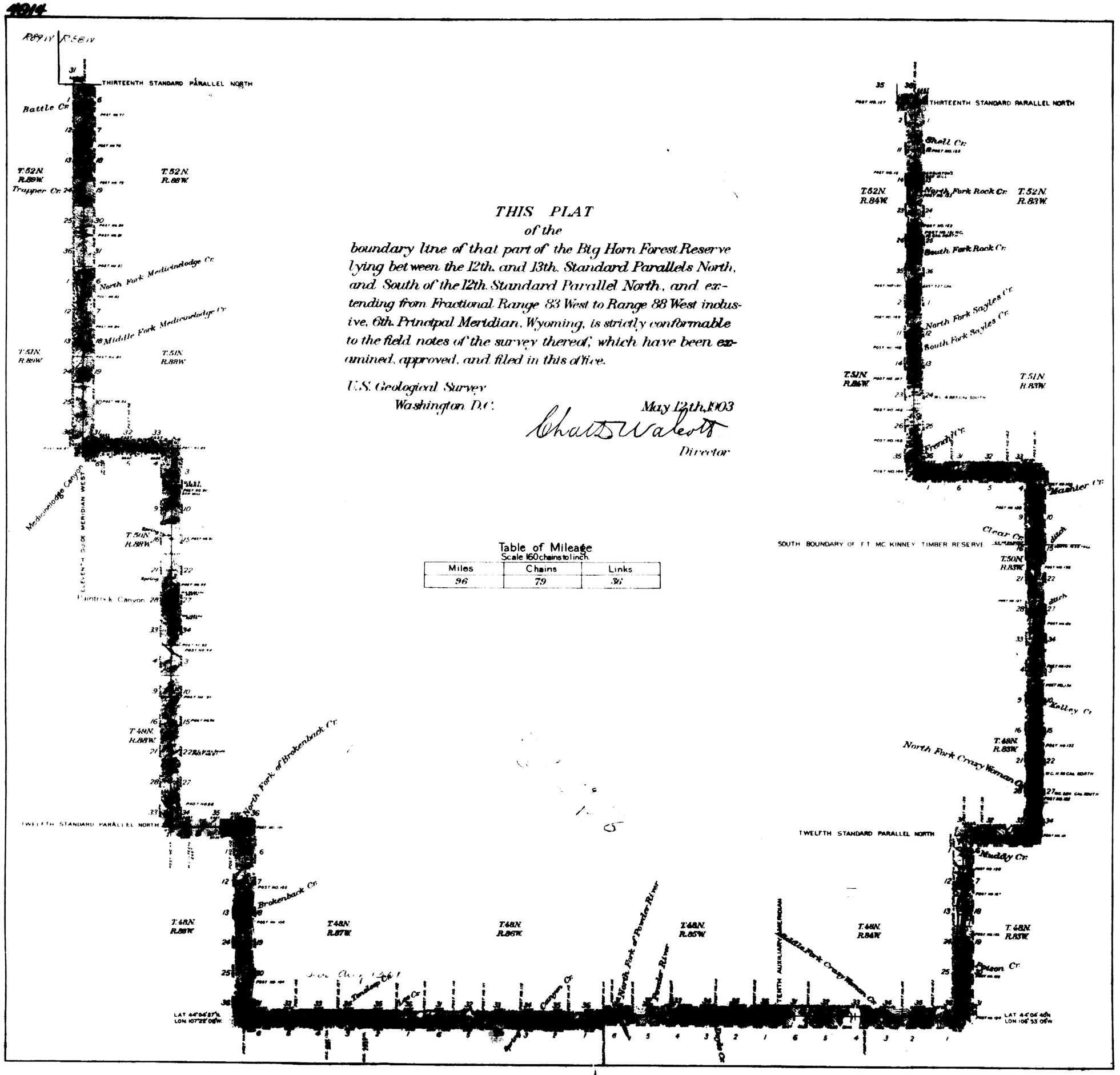

THIS PLAT
of the
boundary line of that part of the Big Horn Forest Reserve lying between the 12th. and 13th. Standard Parallels North, and South of the 12th. Standard Parallel North, and extending from Fractional Range 83 West to Range 88 West inclusive, 6th. Principal Meridian, Wyoming, is strictly conformable to the field notes of the survey thereof, which have been examined, approved, and filed in this office.

U.S. Geological Survey
Washington D.C.

May 12th. 1903

Chas. Walcott
Director

Table of Mileage
Scale 160 chains to inch.

Miles	Chains	Links
96	79	36

2952

accession no 3646

EXTERIOR LINES

Magnetic Variation East. Scale 3 miles to 1 inch.



T. 52 N.

T. 51 N.

T. 50 N.

T. 49 N.

R.88 W. R.87 W. R.86 W.

Surveys Designated	By Whom Surveyed	Date of Contract	Amount of Surveys Mls	Chs	Lks	When Surveyed
Exterior lines	Ed F Stahle	Sept. 21st 1880	101	48	59	Oct 19-Nov 1st 1883
Connections	" "	" " "		28	86	" " "

I hereby certify that the above diagram of the Exterior lines of Tp's 49, 50, 51 & 52 N. Ranges 86, 87 & 88 W. of the 6th P.M. Wyo. Ter. is strictly conformable to the field notes of the survey thereof on file in this office which have been examined and approved

Surveyor General's Office
Cheyenne Wyoming
March 26" 1884

Edw. C. David
Sur. Gen.

2145

44

98-A

RECEIVED S. G. O.
AUG 11 1903
CHEYENNE, WYO.

4915

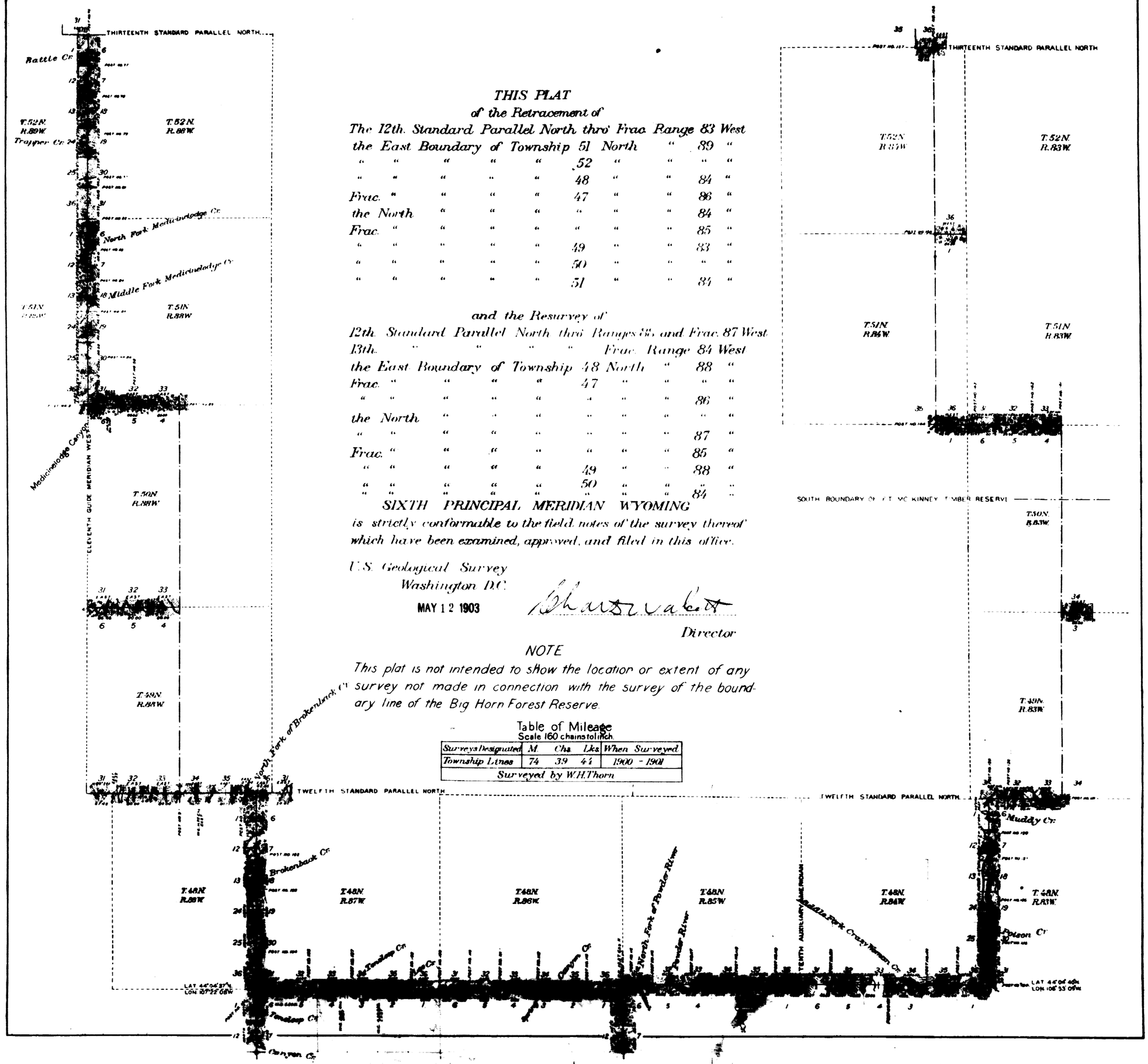

THIS PLAT
of the Retracement of
The 12th. Standard Parallel North thro' Frac. Range 83 West
the East Boundary of Township 51 North " 89 "
" " " " " 52 " " " "
" " " " " 48 " " 84 "
Frac. " " " " 47 " " 86 "
the North " " " " " " 84 "
Frac. " " " " " " " 85 "
" " " " " 49 " " 83 "
" " " " " 50 " " " "
" " " " " 51 " " 84 "

and the Resurvey of
12th. Standard Parallel North thro' Ranges 85 and Frac. 87 West
13th. " " " " Frac. Range 84 West
the East Boundary of Township 48 North " 88 "
Frac. " " " " 47 " " " "
" " " " " " " " 86 "
the North " " " " " " " "
" " " " " " " " 87 "
Frac. " " " " " " " 85 "
" " " " " 49 " " 88 "
" " " " " 50 " " " "
" " " " " " " " 84 "

SIXTH PRINCIPAL MERIDIAN WYOMING
is strictly conformable to the field notes of the survey thereof which have been examined, approved, and filed in this office.

U.S. Geological Survey
Washington D.C.
MAY 12 1903

Charles Walcott
Director

NOTE
This plat is not intended to show the location or extent of any survey not made in connection with the survey of the boundary line of the Big Horn Forest Reserve.

Table of Mileage
Scale 160 chains to inch.

Surveys Designated	M.	Chs.	Lks.	When Surveyed
Township Lines	74	39	44	1900 - 1901
Surveyed by W.H. Thorn				

2953

RECEIVED G. G. O.
AUG 11 1903
CHEYENNE, WYO.

92 A.

Township No. 49 North Range No. 88 West of the 6th. Principal Meridian, Wyoming.

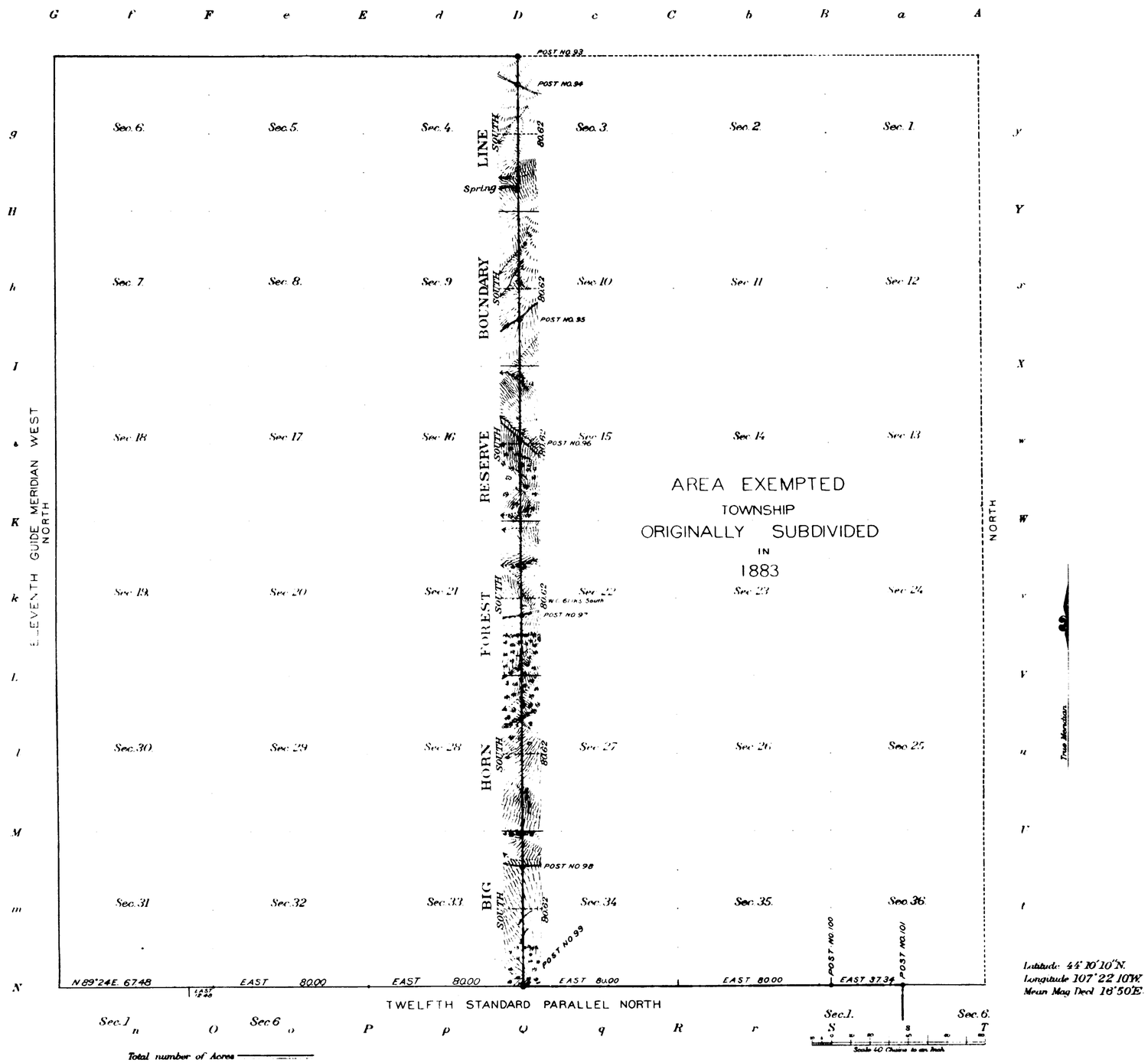

Latitude 44°10'10" N.
Longitude 107°22'10" W.
Mean Mag Decl 18°50' E.

Total number of Acres _____

Surveys Designated	By Whom Surveyed	Amount of Surveys M.	Ch.s	Lk.s	When Surveyed
Township lines					
Subdivisions	W.H. Thorte	6	3	72	Nov. 5-6, 1900

The above Map of Township No. 49 North of Range No. 88 West of the 6th. Principal Meridian Wyoming is strictly conformable to the field notes of the survey thereof on file in this Office, which have been examined and approved.

U. S. Geological Survey
Washington, D. C.
MAY 12 1903

Chas D Walcott
Director.

2055 A.

49 - 88

(27)

3647

14

12th Standard Parallel North

along S. Boundary of Tp. 49 N, Rgs. 86, 87 & 88 W. 6th P. M. Wyom. Terr.

Course N. 89° 38' E.

Mag. Var. East. Scale 40 chs. to 1 inch.



Surveys Designat.	By whom surv.	Date of Contr.	Dist. of Surveys			When Surveyed
			miles	chs.	lks.	
12th Stand. Paral. N.	Ed. L. Stahl	Sept. 21, 1880	17	10	16	Oct. 17 & 18, 1883

I hereby certify that the above diagram of the 12th Stand. Par. N. along S. Bdy of Tp. 49 N. Rgs. 86, 87 & 88 W. 6th P. M. Wyo. Terr. is strictly conformable to the field notes of the survey thereof on file in this Office, which have been examined and approved.

Surveyor General's Office,
Cheyenne, Wyom. March 26, 1884

Edw. C. Davis
Surveyor General

2146