Accession no 2871 (4-675 a) Accepted Jan. 31, 1921.

Resurvey Township No 49 North Range No 90 West of the Sixth Principal Meridian, Wyoming

(In 5 sheets)

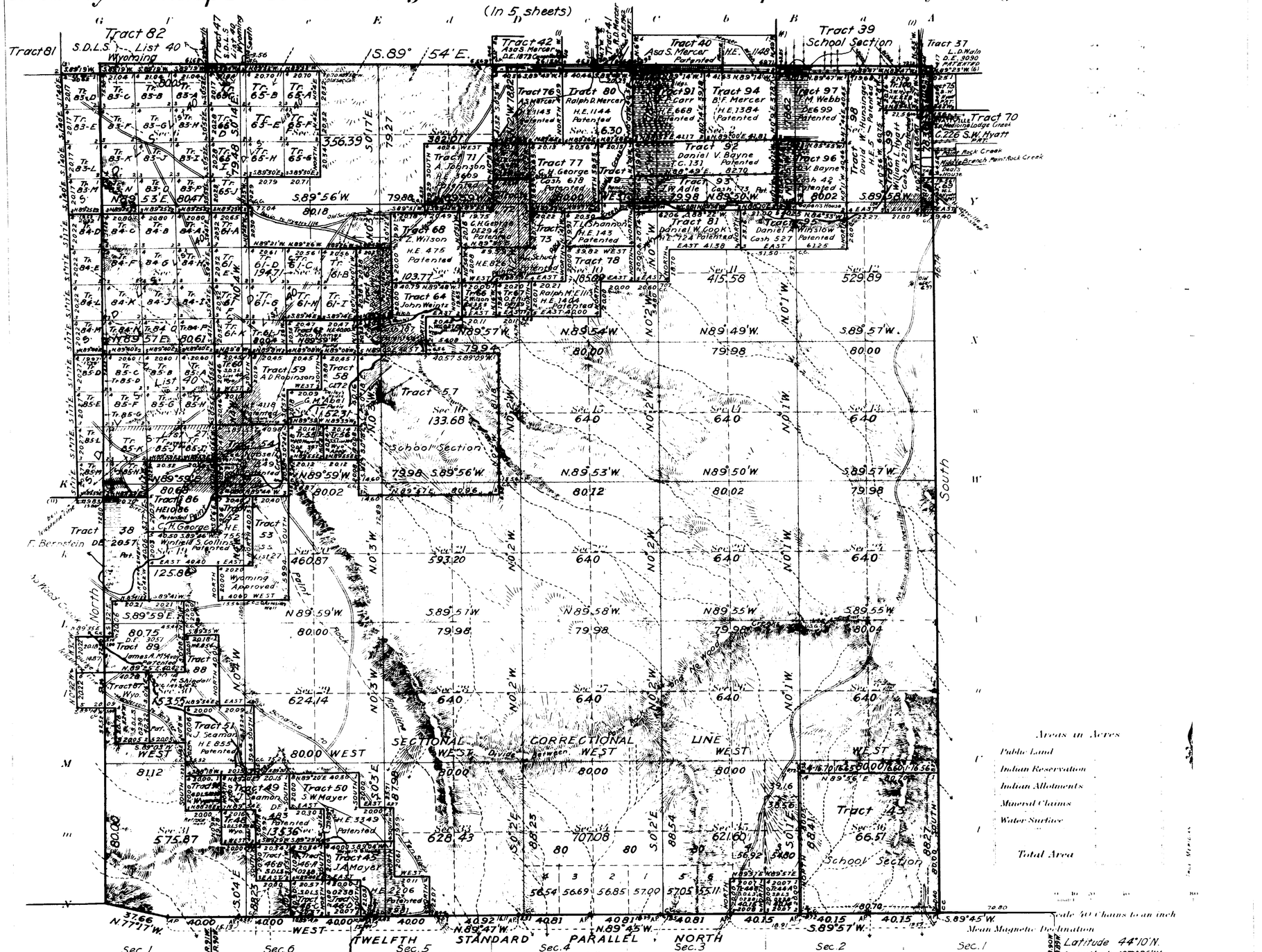

Surveys Designated	By Whom Surveyed	Group No.	Group Date	Amount of Surveys Mls.	chs.	lks.	When Surveyed Begun	Completed
12th St. Par N. Resurv.	Douglas, Adams,	39	March 7, 1917	6	01	86	Oct. 22, 1918	Oct. 22, 1918
Subdivisions	and Riley	"	" " "	60	39	86	" 23. "	July 29, 1919
Segregated Tracts	" "	"	" " "	100	44	76	" " "	July 26, 1919
Connections	" "	"	" " "	2	18	12	" " "	" "
West Bdy. Resurv.	W. W. Utterback	6	March 31, 1911	6	00	00	July 7, 1911	" 7, 1911
East " "	Douglas & Lytle	39	March 7, 1917	6	06	63	Oct. 5, 1917	Nov. 25, 1917
North " "	Utterback & Richards	6	March 31, 1911	6	00	05	Aug. 5, 1911	Aug. 7, 1911

Resurvey

The above map of a Township No 49 North Range No 90 West of the Sixth Principal Meridian Wyoming is strictly conformable to the field notes of the Survey thereof on file in this office, which have been examined and approved

U. S. Surveyor General's Office.
Cheyenne, Wyoming. September 27, 1920.

Charles L. Decker
Surveyor General.

1873-w

49-90

2872

Accepted Jan. 31, 1921.

Supplemental Plat Nº 1

Resurvey NE¼ Township Nº 49 North Range Nº 90 West of the Sixth Principal Meridian, Wyoming

Scale 20 chains = 1 Inch

Secs. 1, 2, 3, 10, 11, 12, 13, 14, 15.

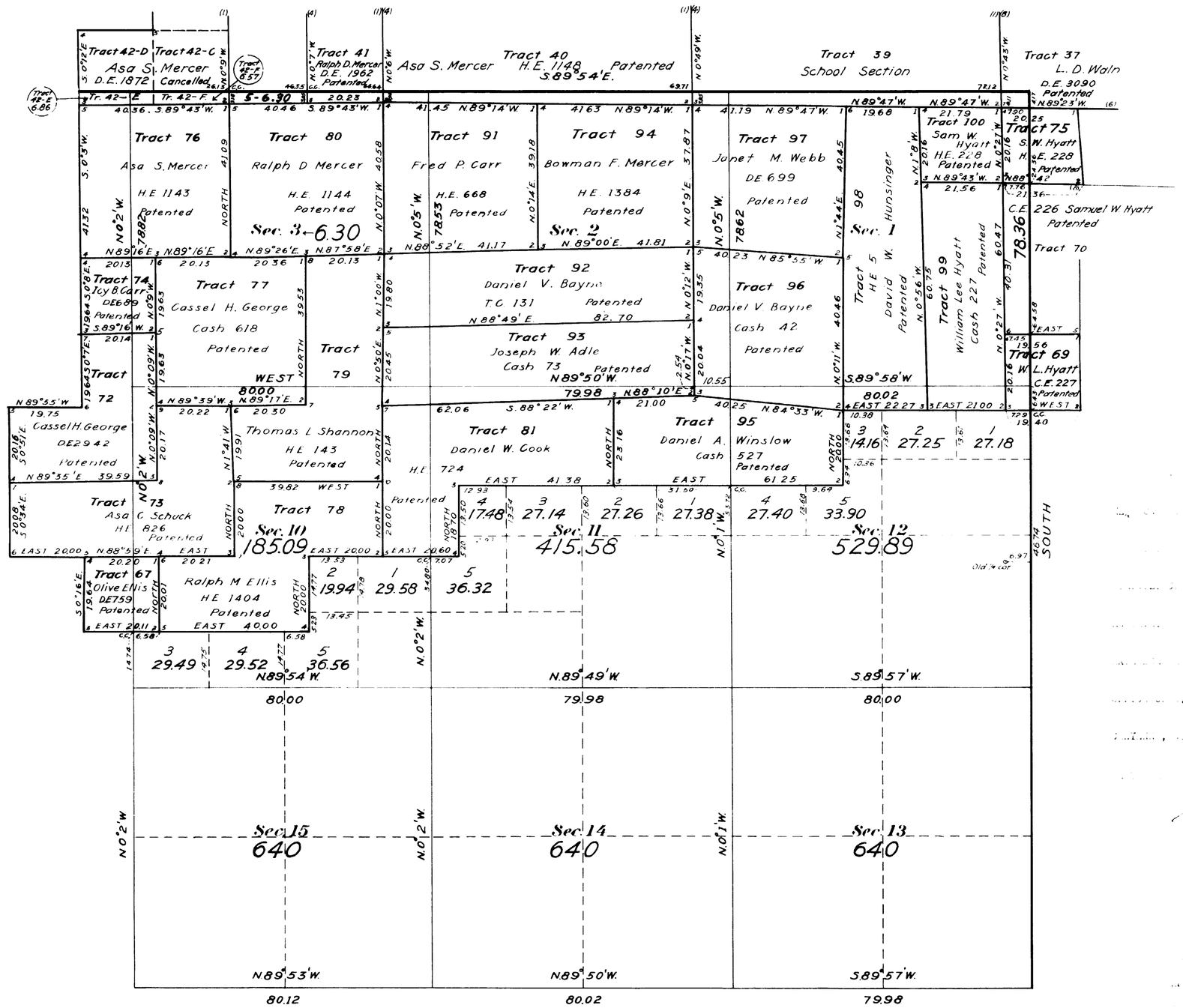

1873-B

49 - 90

2873

Unofficial

Accepted Jan. 31, 1921.

Supplemental Plat No 2

Resurvey NW ¼ Township No 49 North Range No 90 West of the Sixth Principal Meridian Wyoming

Scale, 20 chains = 1 Inch

Secs. 4,5,6,7,8,9,16,17,18.

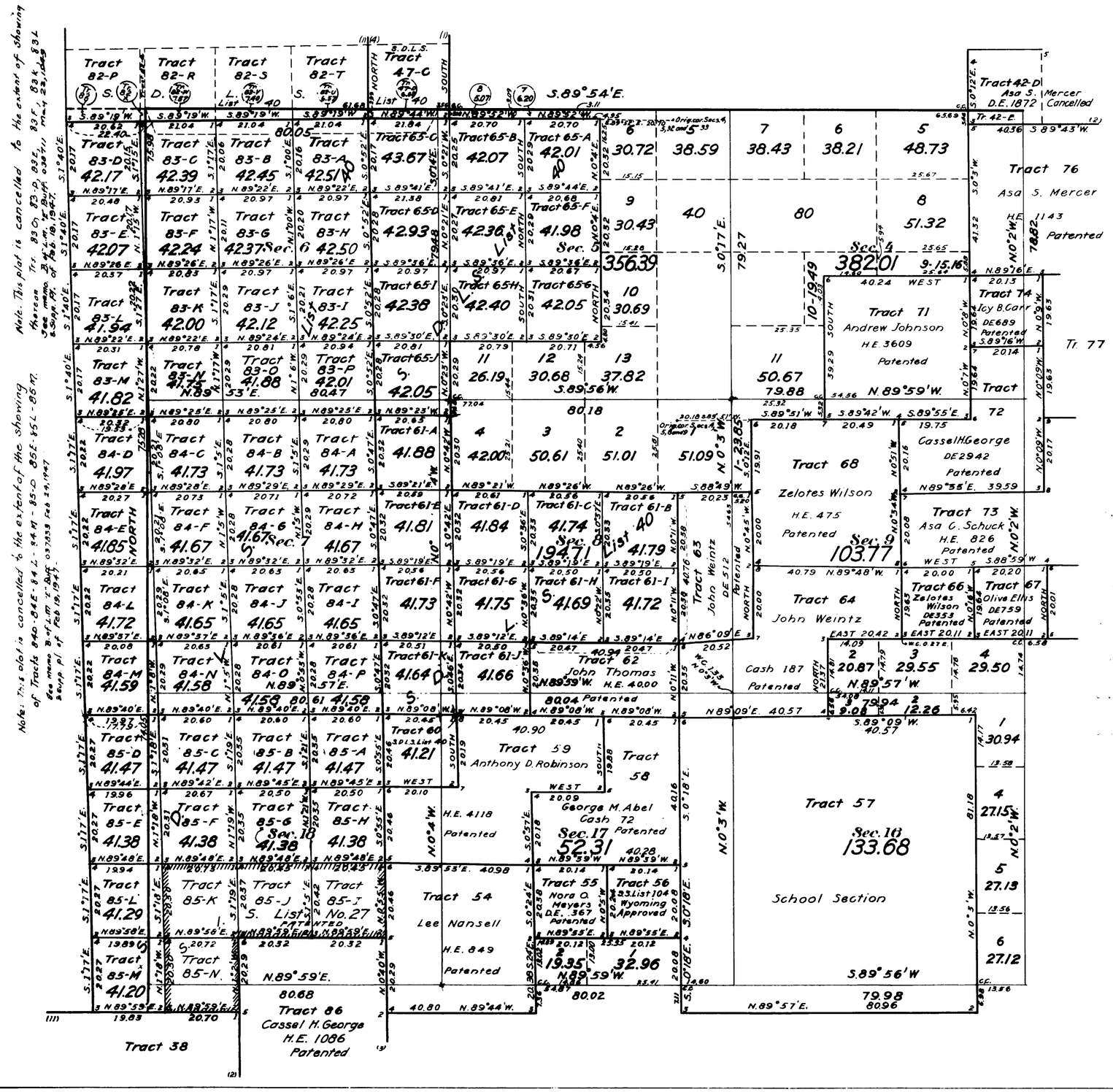

Charles L. Decker

1873-C

49-90

2874

ORIGINAL

Accepted Jan. 31, 1921

Supplemental Plat No 3

Resurvey SW¼ Township No 49 North Range No 90 West of the Sixth Principal Meridian, Wyoming

Scale, 20 chains = 1 Inch

Secs. 19, 20, 21, 28, 29, 30, 31, 32, 33.

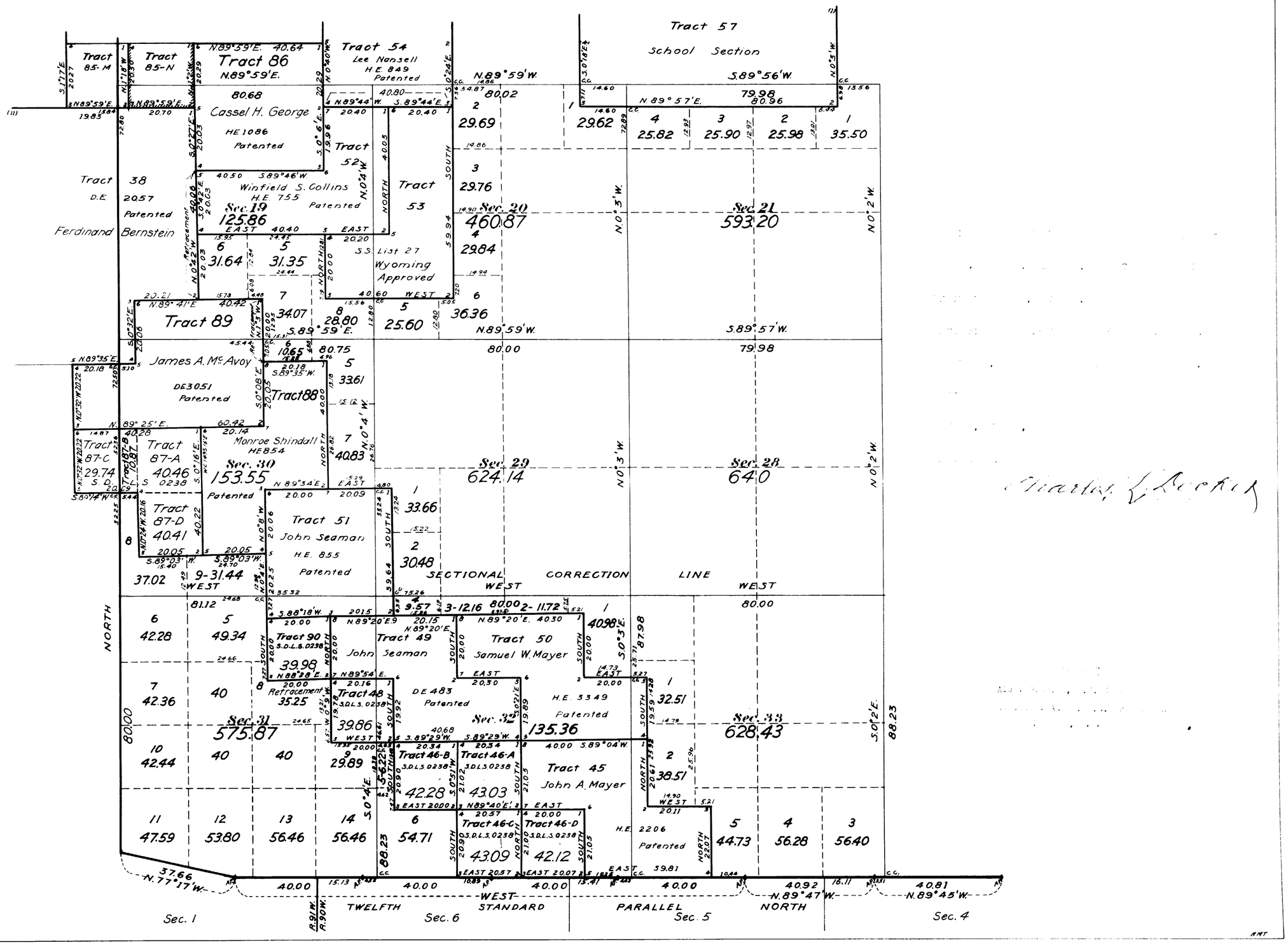

Charles L. Locke

1873-4

49-90

1873-c

Accepted Jan. 31, 1921.

Supplemental Plat No. 4

Index to Segregated Tracts

Resurvey Township No. 49 North, Range No. 90 West of the Sixth Principal Meridian, Wyoming.

Re-survey Tract No.	Description By Original Survey T.	R.	Sec.	Subdivisions	Entry Kind	Entry No.	Status in Land Office	Entryman
37	50	89	31	Lots 2,3,4, S½NE¼, SE¼NW¼				
	"	"	31	E½SW¼, NW¼SE¼	DE	3090	Patented	L. D. Wain
38	49	90	19	Lots 1,2,3,4, E½NW¼, NE¼SW¼				
	49	91	24	NE¼E½NW¼, N½SE¼, SE¼SE¼	DE	2057	Patented	Ferdinand Bernstein
39	50	90	36	All	Sch. Grant		Grant	Wyoming
40	"	"	35	S½SW¼, S½SE¼	HE	1148	Patented	Asa S. Mercer
41	"	"	34	E½NE¼, E½SE¼	DE	1962	Patented	Ralph D. Mercer
42	"	"	34	SE¼NW¼, SW¼SW¼, E½SW¼	DE	1872	Cancelled	Asa S. Mercer
43	49	90	36	All	Sch. Grant		Grant	Wyoming
44-A	"	"	35	SE¼SE¼	SDLS	0238	Pending	Wyoming
44-B	"	"	35	SW¼SE¼	"	"	"	"
45	"	"	32	NE¼SE¼				
	"	"	33	NW¼SW¼, S½SW¼	HE	2206	Patented	John Albert Mayer
46-A	"	"	32	NW¼SE¼	SDLS	0238	Pending	Wyoming
46-B	"	"	"	NE¼SW¼	"	"	"	"
46-C	"	"	"	SW¼SE¼	"	"	"	"
46-D	"	"	"	SE¼SE¼	"	"	"	"
47	50	90	32	SW¼NW¼, W½SW¼	SDLS	List 40	Pending	Wyoming
48	49	90	32	SW¼NW¼	SDLS	0238	Pending	Wyoming
49	"	"	32	SW¼NE¼, SE¼NW¼, N½NW¼	DE	483	Patented	John Seaman
50	"	"	32	N½NE¼, SE¼NE¼				
	"	"	33	SW¼NW¼	HE	3949	Patented	Samuel W. Mayer
51	"	"	29	W½SW¼				
	"	"	30	E½SE¼	HE	855	Patented	John Seaman
52	"	"	19	S½NE¼				
	"	"	20	W½NW¼	HE	754	Patented	Winfield S. Collins
53	"	"	20	E½NW¼, N½SW¼	SS	List 27	Approved	Wyoming
54	"	"	17	SW¼	HE	849	Patented	Lee Nansell
55	"	"	17	NW¼SE¼	DE	367	Patented	Nora O. Meyers
56	"	"	17	NE¼SE¼	SS	List 104	Approved	Wyoming
57	"	"	16	All	Sch. Grant		Grant	Wyoming
58	"	"	17	E½NE¼, SW¼NE¼	CE	72	Patented	Geo. M. Abel
59	"	"	17	NW¼NE¼, NE¼NW¼, S½NW¼	HE	4118	Patented	Anthony J. Robinson
60	"	"	17	NW¼NW¼	SDLS	List 40	Pending	Wyoming
61-A	"	"	8	NW¼NW¼	SDLS	List 40	Pending	Wyoming
61-B	"	"	"	SE¼NE¼	"	"	"	"
61-C	"	"	"	SW¼NE¼	"	"	"	"
61-D	"	"	"	SE¼NW¼	"	"	"	"
61-E	"	"	"	SW¼NW¼	"	"	"	"
61-F	"	"	"	NW¼SW¼	"	"	"	"
61-G	"	"	"	NE¼SW¼	"	"	"	"
61-H	"	"	"	NW¼SE¼	"	"	"	"
61-I	"	"	"	NE¼SE¼	"	"	"	"
61-J	"	"	"	SE¼SW¼	"	"	"	"
61-K	"	"	"	SW¼SW¼	"	"	"	"
62	"	"	8	S½SE¼	HE	4000	Patented	John Thomas
63	"	"	9	SW¼NW¼, NW¼SW¼	DE	612	Patented	John Wentz
64	"	"	9	S½SW¼, N½SW¼, SW¼NW¼, SE¼	CE	187	Patented	John Wentz
65-A	"	"	5	Lot 2	SDLS	List 40	Pending	Wyoming
65-B	"	"	"	Lot 3	"	"	"	"
65-C	"	"	"	Lot 4	"	"	"	"
65-D	"	"	"	SW¼NW¼	"	"	"	"
65-E	"	"	"	SE¼NW¼	"	"	"	"
65-F	"	"	"	SW¼SE¼	"	"	"	"
65-G	"	"	"	NW¼SE¼	"	"	"	"
65-H	"	"	"	NE¼SW¼	"	"	"	"
65-I	"	"	"	NW¼SW¼	"	"	"	"
65-J	"	"	"	SW¼SW¼	"	"	"	"
66	"	"	9	NE¼SE¼	DE	353	Patented	Zelotes Wilson
67	"	"	10	NW¼SW¼	DE	749	Patented	Olive Ellis
68	"	"	9	W½NE¼, E½NW¼	HE	475	Patented	Zelotes Wilson
69	49	89	6	Lot 7	CE	227	Patented	William Lee Hyatt
70	"	"	6	Lots 5 and 6, SW¼NE¼, SE¼NW¼	CE	226	Patented	Samuel W. Hyatt
71	49	90	4	SE¼	HE	3609	Patented	Andrew Johnson
72	"	"	3	SW¼SW¼				
	"	"	9	NE¼NE¼				
	"	"	10	NW¼NW¼	DE	2942	Patented	Cassel H. George
73	"	"	9	SE¼NE¼				
	"	"	10	E½NW¼, SW¼NW¼	HE	826	Patented	Asa C. Schuck
74	"	"	3	NW¼SW¼	DE	689	Patented	Icy B. Carr
75	49	89	6	Lot 4	HE	228	Patented	Samuel W. Hyatt
76	49	90	3	Lots 3 and 4, S½NW¼	HE	1143	Patented	Asa S. Mercer
77	"	"	3	E½SW¼, W½SE¼	CE	618	Patented	Cassel H. George
78	"	"	10	S½NE¼, NE¼SW¼, NW¼SE¼	HE	1404	Patented	Ralph M. Ellis
79	"	"	3	E½SE¼				
	"	"	10	N½NE¼	HE	143	Patented	Thomas L. Shannon
80	"	"	3	Lots 1 and 2, S½NE¼	HE	1144	Patented	Ralph D. Mercer
81	"	"	11	NW¼NE¼, NE¼NW¼, W½NW¼	HE	724	Patented	Daniel W. Cook
82	50	90	31	All	SDLS	List 40	Pending	Wyoming
83-A	49	90	6	Lot 1	SDLS	List 40	Pending	Wyoming
83-B	"	"	"	Lot 2	"	"	"	"
83-C	"	"	"	Lot 3	"	"	"	"
83-D	"	"	"	Lot 4	"	"	"	"
83-E	"	"	"	Lot 5	"	"	"	"
83-F	"	"	"	SE¼NW¼	"	"	"	"
83-G	"	"	"	SW¼NE¼	"	"	"	"
83-H	"	"	"	SE¼NE¼	"	"	"	"
83-I	"	"	"	NE¼SE¼	"	"	"	"
83-J	"	"	"	NW¼SE¼	"	"	"	"
83-K	"	"	"	NE¼SW¼	"	"	"	"
83-L	"	"	"	Lot 6	"	"	"	"
83-M	"	"	"	Lot 7	"	"	"	"
83-N	"	"	"	SE¼SW¼	"	"	"	"
83-O	"	"	"	SW¼SE¼	"	"	"	"
83-P	"	"	"	SE¼SE¼	"	"	"	"
84-A	"	"	7	NE¼NE¼	"	"	"	"
84-B	"	"	"	NW¼NE¼	"	"	"	"
84-C	"	"	"	NE¼NW¼	"	"	"	"
84-D	"	"	"	Lot 1	"	"	"	"
84-E	"	"	"	Lot 2	"	"	"	"
84-F	"	"	"	SE¼NW¼	"	"	"	"
84-G	"	"	"	SW¼NE¼	"	"	"	"
84-H	"	"	"	SE¼NE¼	"	"	"	"
84-I	"	"	"	NE¼SE¼	"	"	"	"
84-J	"	"	"	NW¼SE¼	"	"	"	"
84-K	"	"	"	NE¼SW¼	"	"	"	"
84-L	"	"	"	Lot 3	"	"	"	"
84-M	"	"	"	Lot 4	"	"	"	"
84-N	"	"	"	SE¼SW¼	"	"	"	"
84-O	"	"	"	SW¼SE¼	"	"	"	"
84-P	"	"	"	SE¼SE¼	"	"	"	"
85-A	"	"	18	NE¼NE¼	"	"	"	"
85-B	"	"	"	NW¼NE¼	"	"	"	"
85-C	"	"	"	NE¼NW¼	"	"	"	"
85-D	"	"	"	Lot 1	"	"	"	"
85-E	"	"	"	Lot 2	"	"	"	"
85-F	"	"	"	SE¼NW¼	"	"	"	"
85-G	"	"	"	SW¼NE¼	"	"	"	"
85-H	"	"	"	SE¼NE¼	"	"	"	"
85-I	"	"	"	N½SE¼	"	"	"	"
85-J	"	"	"	NW¼SE¼	"	"	"	"
85-K	"	"	"	NE¼SW¼	"	"	"	"
85-L	"	"	"	Lot 3	"	"	"	"
85-M	"	"	"	Lot 4	"	"	"	"
85-N	"	"	"	SE¼SW¼	"	"	"	"
86	"	"	18	S½SE¼				
	"	"	19	N½NE¼	HE	1086	Patented	Cassel H. George
87	"	"	30	Lot 2, SE¼NW¼, NE¼SW¼	SDLS	0238	Pending	Wyoming
88	"	"	30	E½NE¼, SW¼NE¼, NW¼SE¼	HE	854	Patented	Monroe Shindell
89	"	"	19	SE¼SW¼, SW¼SE¼				
	"	"	30	NW¼NE¼, NE¼NW¼, Lot 1	DE	3051	Patented	James A. McAvoy
90	"	"	31	NE¼NE¼	SDLS	0238	Pending	Wyoming
91	"	"	2	Lots 3 and 4, S½NW¼	HE	668	Patented	Fred P. Carr
92	"	"	2	N½SW¼, N½SE¼	TC	131	Patented	Daniel V. Bayne
93	"	"	2	S½SE¼, S½SW¼	CE	73	Patented	Joseph W. Adle
94	"	"	2	Lots 1 and 2, S½NE¼	HE	1384	Patented	Bowman F. Mercer
95	"	"	11	NE¼NE¼				
	"	"	12	N½NW¼	CE	527	Patented	Daniel A. Winslow
96	"	"	1	SW¼	CE	42	Patented	Daniel V. Bayne
97	"	"	1	Lots 3 and 4, S½NW¼	DE	699	Patented	Janet M. Webb
98	"	"	1	Lot 2, SW¼NE¼, W½SE¼	HE	5	Patented	David W. Hunsinger
99	"	"	1	SE¼NE¼, E½SE¼	CE	227	Patented	Wm. Lee Hyatt
100	"	"	1	Lot 1	HE	228	Patented	Samuel W. Hyatt

Charles L. Decker

A.M.T.

49 - 90

Accn. No. 6719

ORIGINAL

TOWNSHIP 49 NORTH, RANGE 90 WEST, 6TH PRINCIPAL MERIDIAN, WYOMING

SUPPLEMENTAL PLAT OF SECTIONS 7, 18 & 19

SCALE: 20 CHAINS TO AN INCH

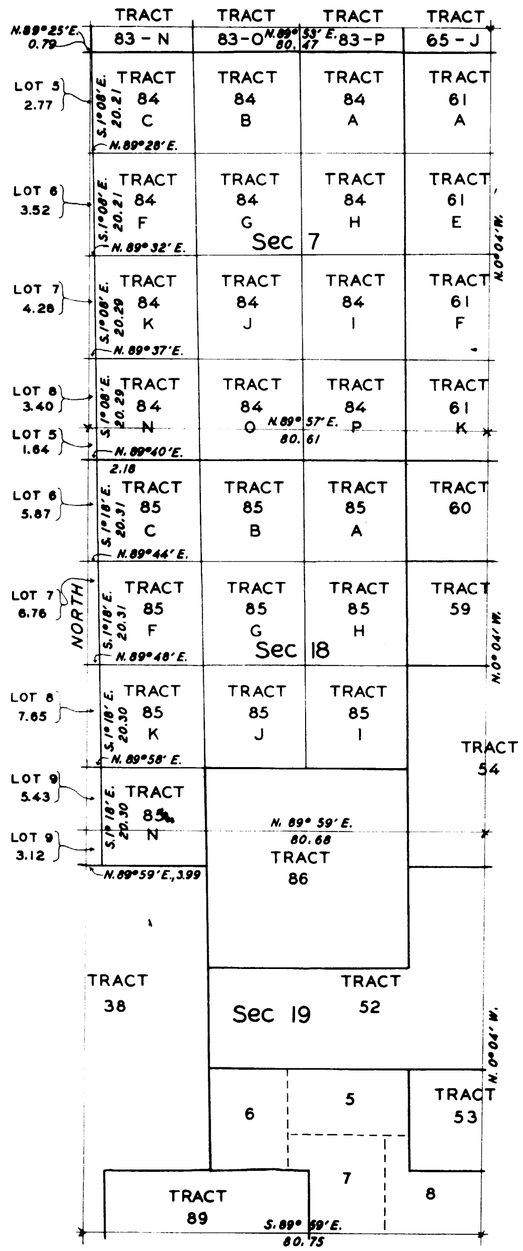

UNITED STATES
DEPARTMENT OF THE INTERIOR
BUREAU OF LAND MANAGEMENT
WASHINGTON, D. C. FEBRUARY 19, 1947.

THE ABOVE SUPPLEMENTAL PLAT OF SECS. 7, 18, AND 19, TOWNSHIP NO. 49 NORTH, RANGE NO. 90 WEST, OF THE SIXTH PRINCIPAL MERIDIAN, WYOMING, BASED UPON THE PLAT APPROVED SEPTEMBER 27, 1920, SHOWING LOT DESIGNATIONS AND AREAS FOR THE PORTIONS OF TRACTS 84D, 84E, 84L, 84M, 85D, 85E, 85L, AND 85M, IN SAID TOWNSHIP, HAVING BEEN CORRECTLY PREPARED IN ACCORDANCE WITH THE REGULATIONS OF THIS OFFICE, IS HEREBY APPROVED.

Thos C Odwell
ACTING ASSISTANT DIRECTOR.

DLS

1873-F

Recd at R.S. office - Cheyenne
Mch. 3, 1947

49 - 90

18739-6

ORIGINAL

TOWNSHIP 49 NORTH, RANGE 90 WEST, 6TH PRINCIPAL MERIDIAN, WYOMING

SUPPLEMENTAL PLAT OF SECTIONS 6 & 7

SCALE: 10 CHAINS TO AN INCH

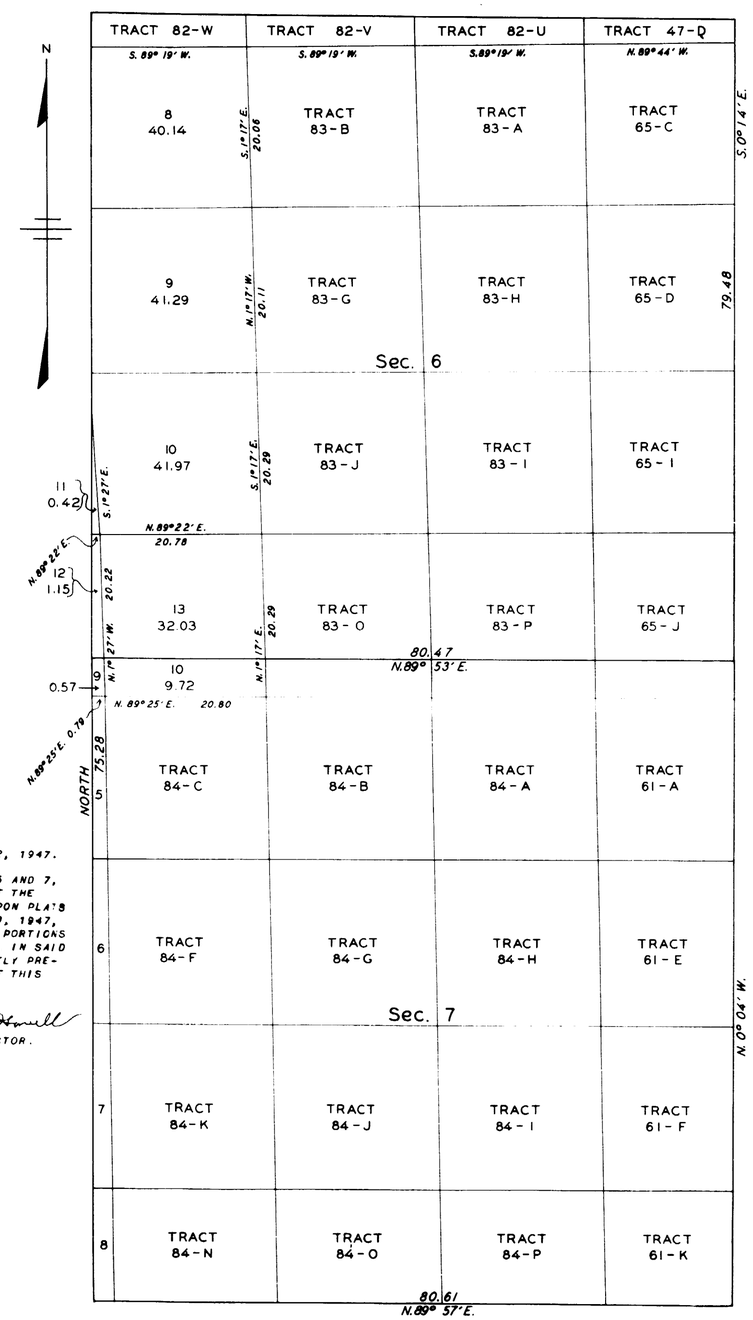

UNITED STATES
DEPARTMENT OF THE INTERIOR
BUREAU OF LAND MANAGEMENT

WASHINGTON, D. C. APRIL 22, 1947.

THE ABOVE SUPPLEMENTAL PLAT OF SECS. 6 AND 7, TOWNSHIP NO. 49 NORTH, RANGE NO. 90 WEST OF THE SIXTH PRINCIPAL MERIDIAN, WYOMING, BASED UPON PLATS APPROVED SEPTEMBER 27, 1920 AND FEBRUARY 19, 1947, SHOWING LOT DESIGNATIONS AND AREAS FOR THE PORTIONS OF TRACTS 83C, 83F, 83K, 83L, 83M, AND 83N, IN SAID SECTIONS AND TOWNSHIP, HAVING BEEN CORRECTLY PREPARED IN ACCORDANCE WITH THE REGULATIONS OF THIS OFFICE, IS HEREBY APPROVED.

Thos. C. Stowell
ACTING ASSISTANT DIRECTOR.

This plat was filed on P.S. of Cheyenne on May 31, 1949

49-90

DLS

(24)

2870

32

TOWNSHIP No 49 NORTH. RANGE No 90 WEST of the 6TH Principal MERIDIAN.

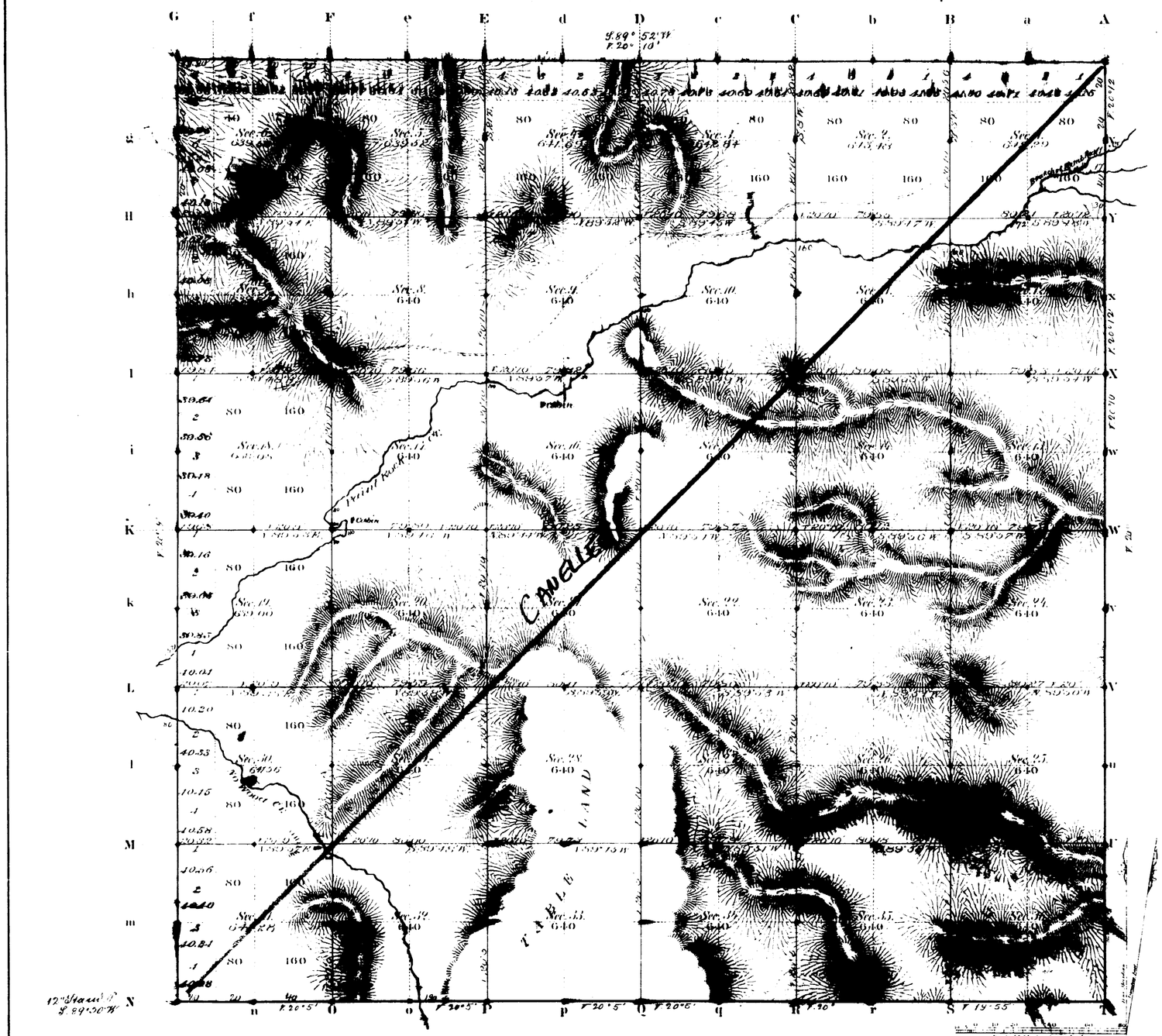

Total number of Acres 23019.11

Surveys Designated	By Whom Surveyed	Date of Contract	Amount of Surveys W.	Ch.	Lk.	When Surveyed	Magnetic Declination
E. & N. Township lines	W. J. Boland	June 5 1882	17	99	90	Nov. 13, 20, 21, 1882	20° 9' East
Subdivisions	"	"	[illegible]	79	60	Apr. 17, 24, 1882	20 [illegible]
Connections							
12th Stand P. N.	Chas. A. Harvey	Jan. 12, 1882	6	00	00	July 2, 1882	

The above Map of Township No 49 North Range No 90 West of the Sixth Principal Meridian Wyoming Territory is strictly conformable to the field notes of the survey thereof on file in this Office, which have been examined and approved

Surveyor General's Office, Edw. C. Davis
Cheyenne Wyoming Sur. Gen.
December 22nd 1883

A. Gast & Co. St. Louis Mo.

1873

49-9

Ac. 6936

ORIGINAL

TOWNSHIP 49 NORTH, RANGE 90 WEST OF THE SIXTH PRINCIPAL MERIDIAN, WYOMING.

SUPPLEMENTAL PLAT

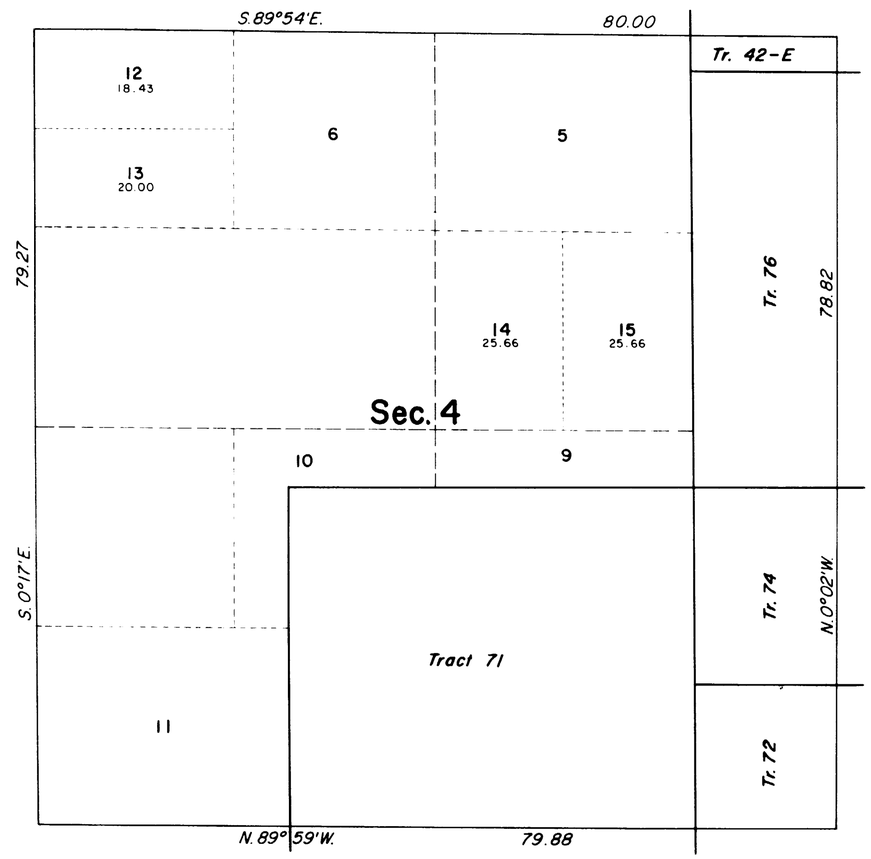

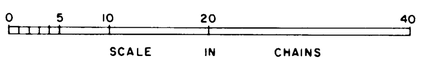

This plat showing a subdivision by protraction of lots 7 and 8, section 4, T. 49 N., R. 90 W., 6th Principal Meridian, Wyoming, is based on Supplemental Plat No. 2, approved September 27, 1960, to which reference should be made for lottings and areas not shown hereon.

UNITED STATES DEPARTMENT OF THE INTERIOR
BUREAU OF LAND MANAGEMENT
Washington, D. C. October 24, 1963

This plat, showing amended lottings, is based upon the official records, and having been correctly prepared in accordance with the regulations, is hereby accepted.

For the Director

Chief, Division of Engineering

Filed in Land Office Nov. 22, 1963.

1873-H

49-90

RESURVEY
TOWNSHIP EXTERIORS

Scale 160 Chains to 1 Inch

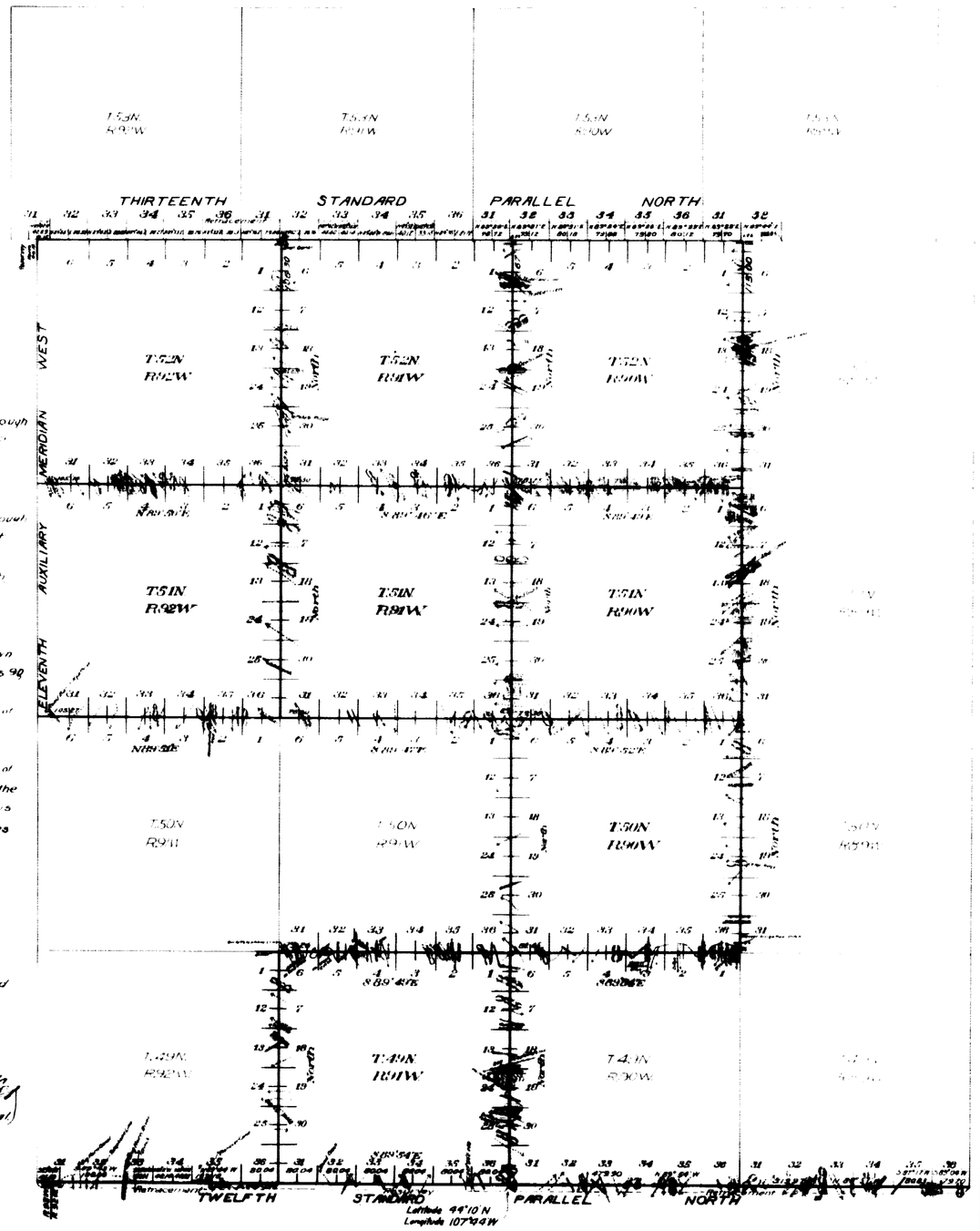

This Plat
of the Resurvey
of
Twelfth Standard Parallel North through
Range 91 West and a portion of Range 92
West
the Retracement
of the
Twelfth Standard Parallel North, through
Ranges 89, 90 West and a portion of
Range 92 West
Thirteenth Standard Parallel North
through Ranges 89, 90, 91 and 92 West
and the
Resurvey of the
South and East Boundaries of Town
ships 51 and 52 North, through Ranges 90
91 and 92 West
South, East and West Boundaries of
Township 50 North, Range 90 West
and the
North, East and West Boundaries of
Township 49 North, Range 91 West of the
Sixth Principal Meridian, Wyoming is
strictly conformable to the field notes
of the resurvey thereof
by
Wilford W. Utterback and
Utterback and Richards
under their assignment to
Group No 6
dated March 31, 1911,
which have been examined, approved
and filed in this office.
U.S. Surveyor General's Office
Cheyenne, Wyoming
August 10, 1914

Charles L. Dickey
U.S. Surveyor General

Surveys Designated	Amount Mi.	Ch.	Lks.	When Surveyed
Standard Lines, Retracement	37	00	36	June 2, 1911 – Sept 20, 1912
Standard Lines, Resurveys	7	40	46	July 3, 1911 – Sept 24, 1912
Township Lines	109	51	90	July 6, 1911 – July 16, 1912
Connections	6	10	57	July 6, 1911 – Sept 24, 1912

1686

12th STANDARD PARALLEL NORTH

along S. bds of Tps 49 North. Ranges 89 to 100 incl. West of 6th Prin. Mer. Wyo. Territory

Mag. Var. East *Scale 40 Chs to 1 Inch*

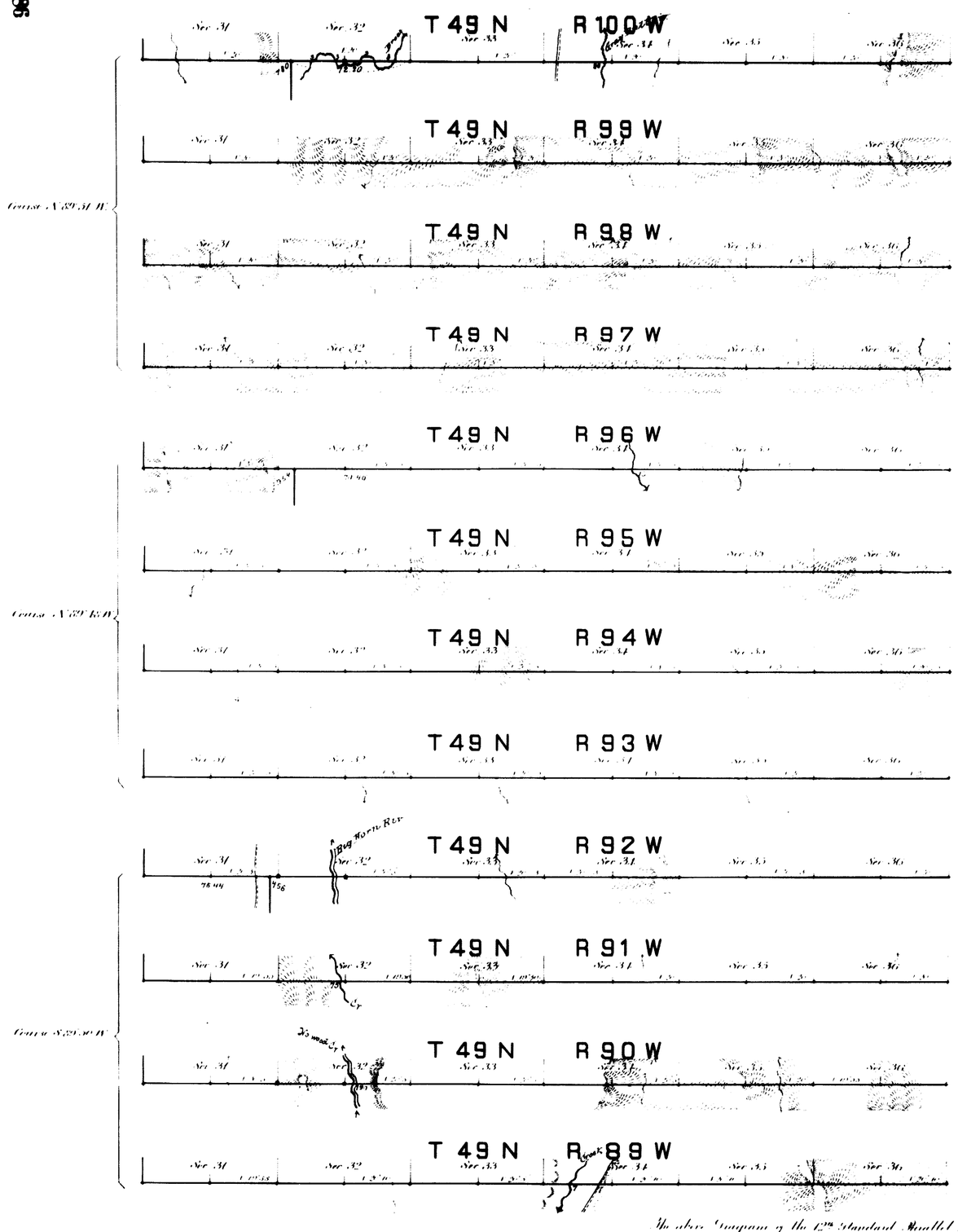

Surveys Designated	By Whom Surveyed	Date of Contract	Amount of Surveys Mi. Ch. Lk.	When Surveyed
12th Stand. Par. N.	Chas. A. Honey	Jan. 12 1882	72 00 00	June 20 Aug. 3 1882

The above Diagram of the 12th Standard Parallel North along South bds of Tps 49 North Ranges 89 to 100 incl. West of the Sixth Principal Meridian Wyoming Territory is strictly conformable to the field notes of the survey thereof on file in this Office which have been examined and approved

Surveyor Generals Office
Cheyenne Wyoming
September 8th 1883

Edw. C. David
Sur. Genl.

(24)

2786

16

EXTERIOR LINES.

Scale 3 miles to 1 inch Magnetic Variation E

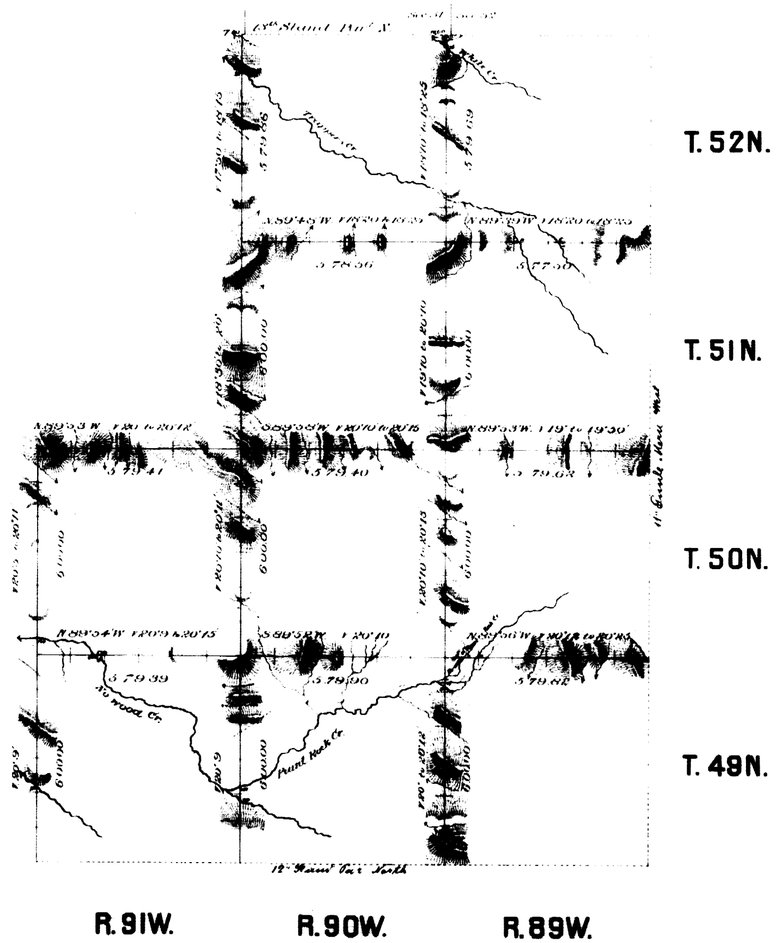

Surveys Designated	By Whom Surveyed	Date of Contract	Amount of Surveys Mls	Chs	Lks	When Surveyed
Exterior lines	W. J. Boland	June 5th 1882	107	73	15	Nov. 13 30 1882
Connections	" " "	" " "		18	20	" " "

I hereby certify that the above diagram of the Exterior lines of Townships 49, 50, 51 & 52 North, Ranges 89 & 90 West, and T'ps 49 & 50 N, R. 91 W. of the 6th Principal Meridian Wyoming Territory, is strictly conformable to the field notes of the survey thereof on file in this office, which have been examined and approved.

Surveyor General's Office,
Cheyenne Wyoming Ct. November 22nd 1883 } Edw. C. David Sur. Genl.

1851