3573

(4-675a)

ORIGINAL

Accepted Jan. 31, 1921.

Resurvey Township No 49 North, Range No 92 West of the Sixth Principal Meridian, Wyoming

In 5 Sheets

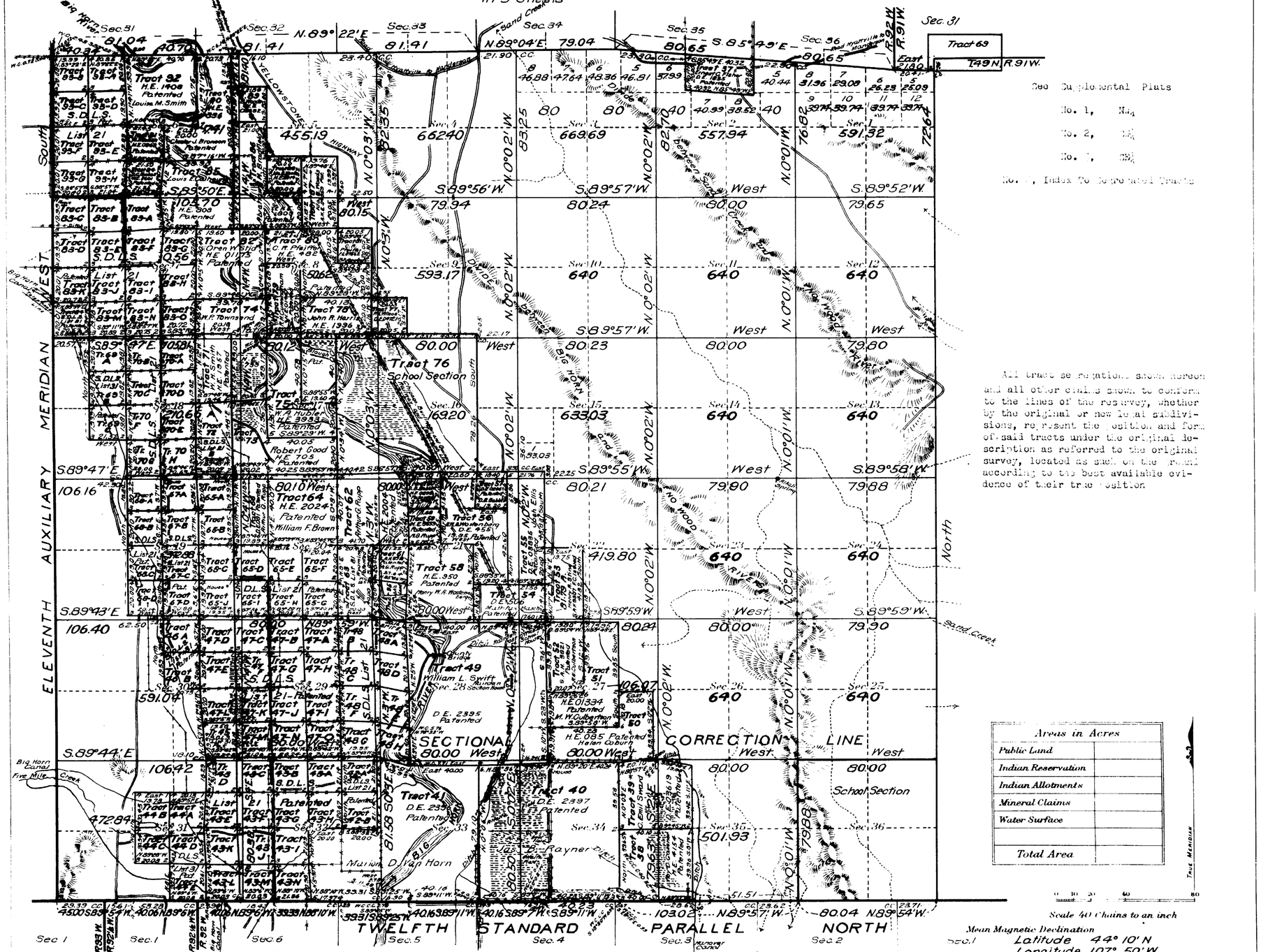

See Supplemental Plats

No. 1, [illegible]

No. 2, [illegible]

No. 3, [illegible]

No. 4, Index To Represented Tracts

All tract segregations shown hereon and all other claims shown to conform to the lines of the resurvey, whether by the original or new legal subdivisions, represent the position and form of said tracts under the original description as referred to the original survey, located as such on the ground according to the best available evidence of their true position

Areas in Acres	
Public Land	
Indian Reservation	
Indian Allotments	
Mineral Claims	
Water Surface	
Total Area	

Surveys Designated	By Whom Surveyed	Group No.	Group Date	Amount of Surveys Mls.	chs.	lks.	When Surveyed Begun	Completed
Resurvey Subdivisions	Davis and King	39	March 7, 1917	61	59	34	Oct. 14, 1918	Nov. 9, 1918
Connections	" " "	"	" " "	2	28	52	" "	"
Tract 37	" " "	"	" " "	1	40	64	" "	"
Resurvey North Bdy.	" " "	"	" " "	6	26	00	Sept. 10, 1918	Sept. 20, 1918
Resur. 11th Aux. Mer. W.	" " "	"	" " "	6	00	00	Oct. 14, 1918	Oct. 15, 1918
Segregated Tracts	Douglas & Riley	"	" " "	104	12	08	May 6, 1919	May 23, 1919
Connections	" " "	"	" " "	2	67	30	" " "	" " "
Resur. 12th St. Par. N.	Douglas and King	43	Feb. 27, 1917	6	27	37	June 1, 1917	Oct. 15, 1918
Resurvey East Bdy	Wilford W. Utterback	6	Mch. 31, 1910	5	72	64	July 6, 1911	July 6, 1911

The above map of Resurvey Township No. 49 North Range No. 92 West of the Sixth Principal Meridian Wyoming is strictly conformable to the field notes of the survey thereof on file in this office which have been examined and approved

U. S. Surveyor General's Office,
Cheyenne, Wyoming, December 13, 1920

Charles L. Decker
Surveyor General.

2118-a

49 - 92

3574

ORIGINAL

Accepted Jan. 31, 1921.

Supplemental Plat Nº1

Resurvey NW¼ Township Nº 49 North, Range Nº 92 West of the Sixth Principal Meridian, Wyoming

Scale: 20 Chains to 1 Inch

Sec's 4,5,6,7,8,9,16,17,18

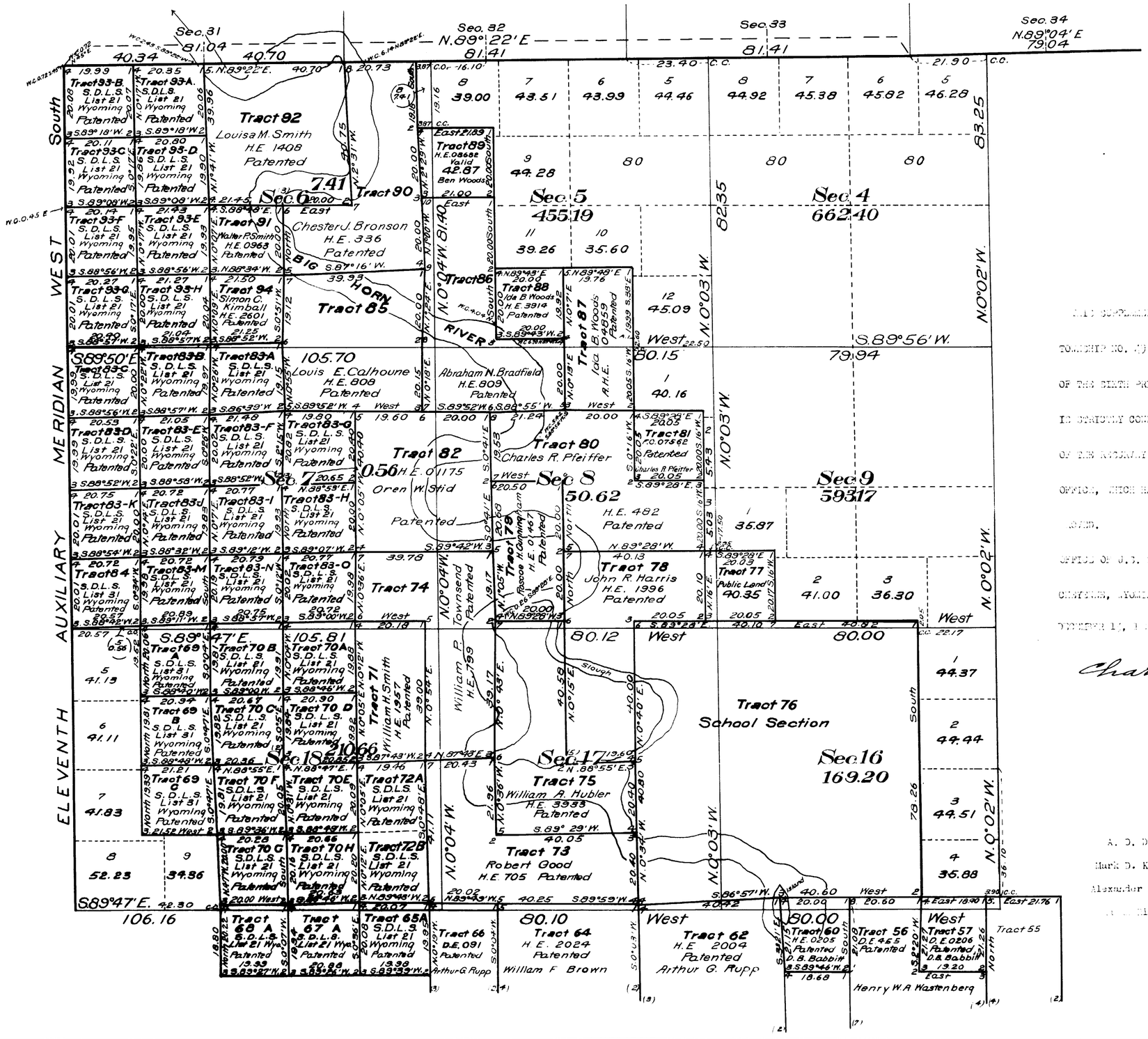

THIS SUPPLEMENTAL PLAT OF RESURVEY NW¼ TOWNSHIP NO. 49 NORTH, RANGE NO. 92 WEST OF THE SIXTH PRINCIPAL MERIDIAN, WYOMING, IS STRICTLY CONFORMABLE TO THE FIELD NOTES OF THE RESURVEY MADE, OF RECORD IN THIS OFFICE, WHICH HAVE BEEN EXAMINED AND APPROVED.

OFFICE OF U.S. SURVEYOR GENERAL,

CHEYENNE, WYOMING,

DECEMBER 17, 1920.

Charles L. Decker
Surveyor General

RESURVEYED

A. D. Davis, U.S. Surveyor,

Mark D. King, U.S. Transitman,

Alexander Douglas, U.S. Surveyor.

[illegible] Miller, U.S. Transitman.

2118-B

49-92

3574

Accession No. 3575

ORIGINAL

Accepted Jan. 31, 1921.

Supplemental Plat No. 2

Resurvey SW¼ Township No. 49 North, Range No. 92 West of the Sixth Principal Meridian, Wyoming

Scale: 20 Chains to 1 Inch

Sec's 19, 20, 21, 28, 29, 30, 31, 32, 33

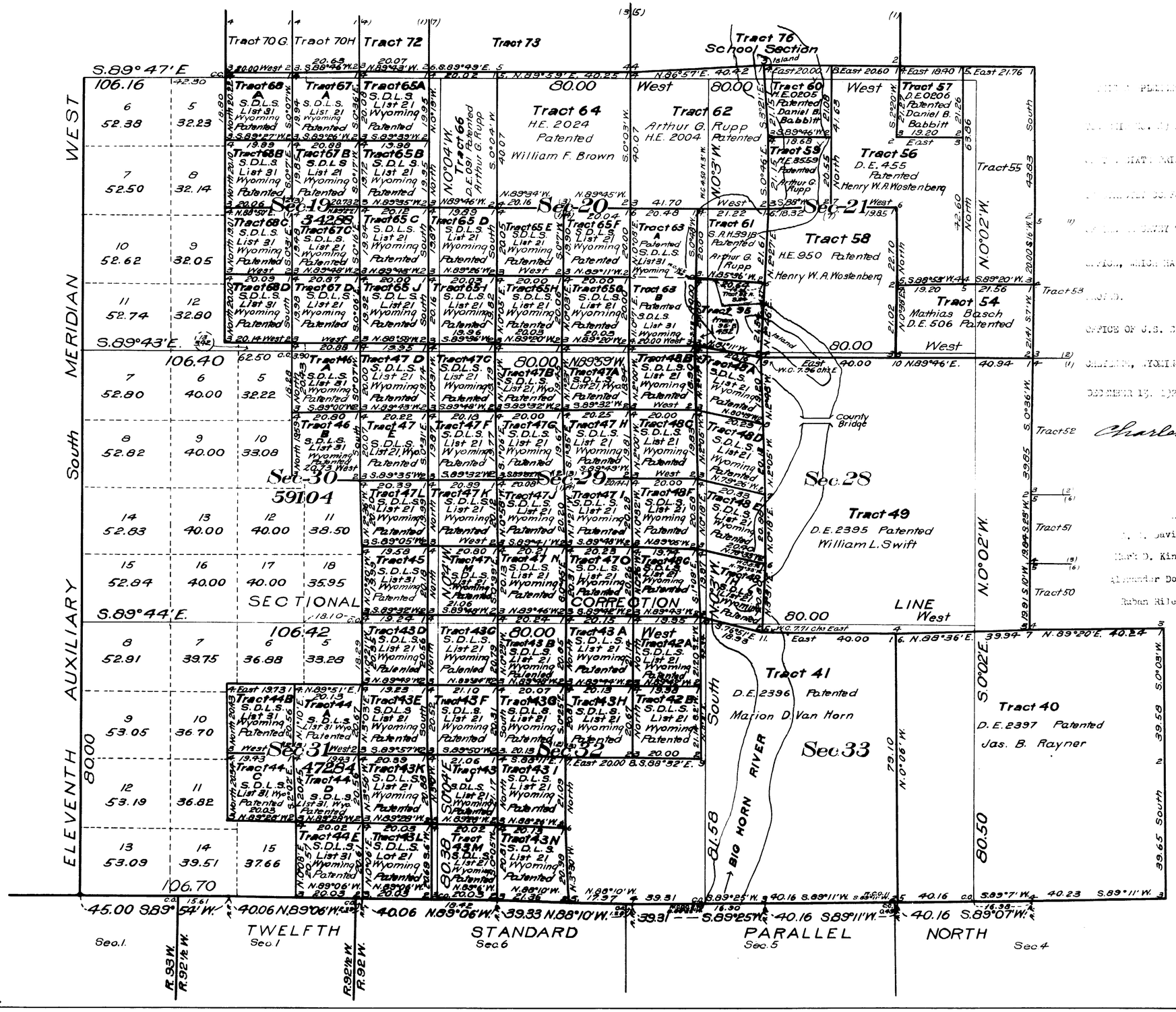

[illegible] PLEMENTAL [illegible] OF RESURVEY SW¼ [illegible] NORTH, [illegible] SIXTH PRINCIPAL MERIDIAN, WYOMING, [illegible] CONFORMABLE TO THE FIELD NOTES [illegible] SURVEY THEREOF, ON FILE IN THIS OFFICE, WHICH HAVE BEEN EXAMINED AND APPROVED.

OFFICE OF U.S. SURVEYOR GENERAL,

CHEYENNE, WYOMING,

DECEMBER 13, 1920.

Charles L. Decker
Surveyor General

RESURVEYS

[illegible] Davis, U.S. Surveyor,

Mark D. King, U.S. Transitman,

Alexander Douglas, U.S. Surveyor,

Ruben Riley, U.S. Transitman.

2118-C

49-92

ORIGINAL

Accepted Jan. 31, 1921.

3576

Supplemental Plat No 3

Resurvey SE ¼ Township No 49 North, Range No 92 West of the Sixth Principal Meridian, Wyoming

Scale : 20 Chains to 1 Inch

Sec's 22, 23, 24, 25, 26, 27, 34, 35, 36

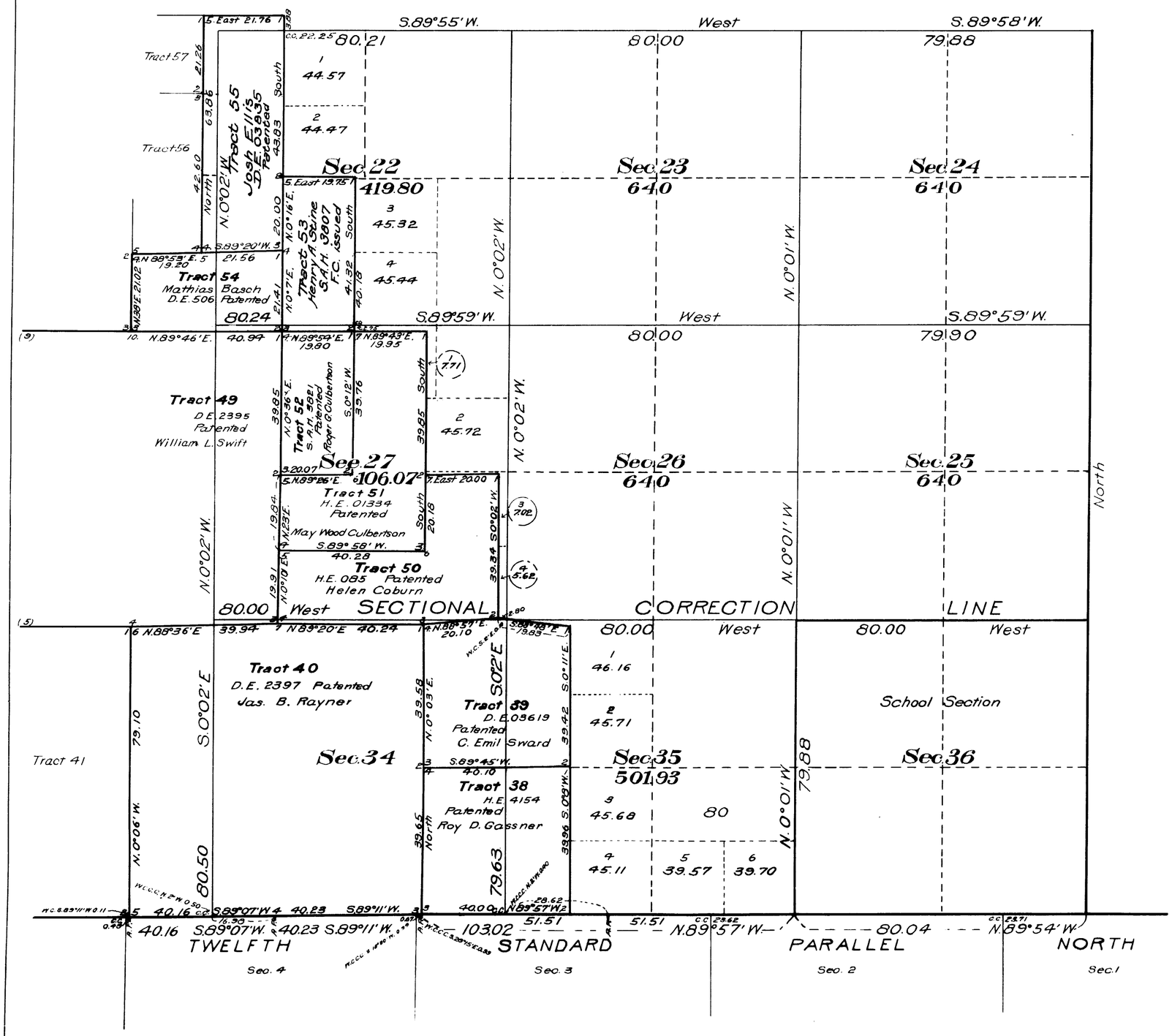

THE SUPPLEMENTAL PLAT OF RESURVEY SE¼ TOWNSHIP NO. 49 NORTH, RANGE NO. 92 WEST OF THE SIXTH PRINCIPAL MERIDIAN, WYOMING, IS STRICTLY CONFORMABLE TO THE FIELD NOTES OF THE SURVEY THEREOF, ON FILE IN THIS OFFICE, WHICH HAVE BEEN EXAMINED AND APPROVED.

OFFICE OF U.S. SURVEYOR GENERAL,

CHEYENNE, WYOMING,

[illegible], 1920.

Charles L. Decker
Surveyor General

SURVEYED

A. D. Davis, U.S. Surveyor,

Mark D. King, U.S. Deputy Surveyor,

Alexander Douglas, U.S. Surveyor,

Nathan Kelly, U.S. Deputy Surveyor.

School Section 36, by original survey, conforms to same description by resurvey.

2118-X

49-92

2118-8

Accepted Jan. 31, 1921.

Supplemental Plat No 4

Index to Segregated Tracts

Resurvey Township No 49 North, Range No 92 West of the Sixth Principal Meridian, Wyoming

Re-survey	Original Survey							
Tract No	T	R	Sec	Subdivisions	Kind	Number	Status in Land Office	Entryman
37	49	92	2	Lots 1 and 2	D.E	1835	Patented	Ernest C. Fisher
38	"	"	35	SW¼	H.E	41.54	Patented	Roy D. Gassner
39	"	"	35	NW¼	D.E	03619	Patented	C. Emil Sward
40	"	"	34	All	D.E	2337	Patented	James B. Rayner
41	"	"	32	E½SE¼				
	"	"	33	E½NW¼, SW¼, E½	D.E	2396	Patented	Marion D. Van Horn
42-A	"	"	33	NW¼NW¼	S.D.L.S	List 21	Patented	Wyoming
42-B	"	"	"	SW¼NW¼	"	"	"	" "
43-A	"	"	32	NE¼NE¼	"	"	"	" "
43-B	"	"	"	NW¼NE¼	"	"	"	" "
43-C	"	"	"	NE¼NW¼	"	"	"	" "
43-D	"	"	"	NW¼NW¼	"	"	"	" "
43-E	"	"	"	SW¼NW¼	"	"	"	" "
43-F	"	"	"	SE¼NW¼	"	"	"	" "
43-G	"	"	"	SW¼NE¼	"	"	"	" "
43-H	"	"	"	SE¼NE¼	"	"	"	" "
43-I	"	"	"	NW¼SE¼	"	"	"	" "
43-J	"	"	"	NE¼SW¼	"	"	"	" "
43-K	"	"	"	NW¼SW¼	"	"	"	" "
43-L	"	"	"	SW¼SW¼	"	"	"	" "
43-M	"	"	"	SE¼SW¼	"	"	"	" "
43-N	"	"	"	SW¼SE¼	"	"	"	" "
44-A	"	"	31	SE¼NE¼	"	List 31	"	" "
44-B	"	"	"	SW¼NE¼	"	"	"	" "
44-C	"	"	"	NW¼SE¼	"	"	"	" "
44-D	"	"	"	NE¼SE¼	"	"	"	" "
44-E	"	"	"	SE¼SE¼	"	"	"	" "
45	"	"	29	SW¼SW¼	"	"	"	" "
46-A	"	"	30	NE¼NE¼	"	"	"	" "
46-B	"	"	"	SE¼NE¼	"	"	"	" "
47-A	"	"	29	NE¼NE¼	"	List 21	"	" "
47-B	"	"	"	NW¼NE¼	"	"	"	" "
47-C	"	"	"	NE¼NW¼	"	"	"	" "
47-D	"	"	"	NW¼NW¼	"	"	"	" "
47-E	"	"	"	SW¼NW¼	"	"	"	" "
47-F	"	"	"	SE¼NW¼	"	"	"	" "
47-G	"	"	"	SW¼NE¼	"	"	"	" "
47-H	"	"	"	SE¼NE¼	"	"	"	" "
47-I	"	"	"	NE¼SE¼	"	"	"	" "
47-J	"	"	"	NW¼SE¼	"	"	"	" "
47-K	"	"	"	NE¼SW¼	"	"	"	" "
47-L	"	"	"	NW¼SW¼	"	"	"	" "
47-M	"	"	"	SE¼SW¼	"	"	"	" "
47-N	"	"	"	SW¼SE¼	"	"	"	" "
47-O	"	"	"	SE¼SE¼	"	"	"	" "
48-A	"	"	28	NE¼NW¼	"	"	"	" "
48-B	"	"	"	NW¼NW¼	"	"	"	" "
48-C	"	"	"	SW¼NW¼	"	"	"	" "
48-D	"	"	"	SE¼NW¼	"	"	"	" "
48-E	"	"	"	NE¼SW¼	"	"	"	" "
48-F	"	"	"	NW¼SW¼	"	"	"	" "
48-G	"	"	"	SW¼SW¼	"	"	"	" "
48-H	"	"	"	SE¼SW¼	"	"	"	" "
49	"	"	27	W½				
	"	"	28	E½	D.E	2395	Patented	William L. Swift
50	"	"	26	W½SW¼				
	"	"	27	S½SE¼	H.E	085	Patented	Helen Coburn
51	"	"	27	E½NE¼, N½SE¼	H.E	01334	Patented	May Wood Culbertson
52	"	"	27	W½NE¼	S.A.H	3821	Patented	Roger G. Culbertson
53	"	"	22	W½SE¼	S.A.H	3807	F.C. Issued	Henry A. Stine
54	"	"	22	S½SW¼	D.E	506	Patented	Mathias Basch
55	"	"	22	E½NW¼, NE¼SW¼	D.E	03835	Patented	Josh Ellis
56	"	"	21	E½NE¼				
	"	"	22	SW¼NW¼, NW¼SW¼	D.E	455	Patented	Henry W. A. Wostenberg
57	"	"	22	NW¼NW¼	D.E	0206	Patented	Daniel B. Babbitt
58	"	"	21	SE¼	H.E	950	Patented	Henry W. A. Wostenberg
59	"	"	21	SW¼NE¼	H.E	3559	Patented	Arthur G. Rupp
60	"	"	21	NW¼NE¼	H.E	0205	Patented	Daniel B. Babbitt
61	"	"	21	NE¼SW¼	S.A.H	3918	Patented	Arthur G. Rupp
62	"	"	21	NW¼	H.E	2004	Patented	Arthur G. Rupp
63-A-B	"	"	21	W½SW¼	S.D.L.S	List 31	Patented	Wyoming
64	"	"	20	NE¼	H.E	2024	Patented	William F. Brown
65-A	"	"	20	NW¼NW¼	S.D.L.S	List 21	Patented	Wyoming
65-B	"	"	"	SW¼NW¼	"	"	"	" "
65-C	"	"	"	NW¼SW¼	"	"	"	" "
65-D	"	"	"	NE¼SW¼	"	"	"	" "
65-E	"	"	"	NW¼SE¼	"	"	"	" "
65-F	"	"	"	NE¼SE¼	"	"	"	" "

Re-survey	Original Survey							
Tract No	T	R	Sec	Subdivision	Kind	Number	Status in Land Office	Entryman
65-G	49	92	20	SE¼SE¼	S.D.L.S	List 21	Patented	Wyoming
65-H	"	"	"	SW¼SE¼	"	"	"	" "
65-I	"	"	"	SE¼SW¼	"	"	"	" "
65-J	"	"	"	SW¼SW¼	"	"	"	" "
66	"	"	20	E½NW¼	D.E	091	Patented	Arthur O. Rupp
67-A	"	"	19	NE¼NE¼	S.D.L.S	List 21	Patented	Wyoming
67-B	"	"	"	SE¼NE¼	"	"	"	" "
67-C	"	"	"	NE¼SE¼	"	"	"	" "
67-D	"	"	"	SE¼SE¼	"	"	"	" "
68-A	"	"	19	NW¼NE¼	"	List 31	"	" "
68-B	"	"	"	SW¼NE¼	"	"	"	" "
68-C	"	"	"	NW¼SE¼	"	"	"	" "
68-D	"	"	"	SW¼SE¼	"	"	"	" "
69-A	"	"	18	NE¼NW¼	"	List 31	"	" "
69-B	"	"	"	SE¼NW¼	"	"	"	" "
69-C	"	"	"	NE¼SW¼	"	"	"	" "
70-A	"	"	18	NE¼NE¼	"	List 21	"	" "
70-B	"	"	"	NW¼NE¼	"	"	"	" "
70-C	"	"	"	SW¼NE¼	"	"	"	" "
70-D	"	"	"	SE¼NE¼	"	"	"	" "
70-E	"	"	"	NE¼SE¼	"	"	"	" "
70-F	"	"	"	NW¼SE¼	"	"	"	" "
70-G	"	"	"	SW¼SE¼	"	"	"	" "
70-H	"	"	"	SE¼SE¼	"	"	"	" "
71	"	"	17	W½NW¼	H.E	1957	Patented	William H. Smith
72-A-B	"	"	17	W½SW¼	S.D.L.S	List 21	Patented	Wyoming
73	"	"	17	E½SW¼, S½SE¼	H.E	705	Patented	Robert Good
74	"	"	8	S½SW¼				
	"	"	17	E½NW¼	H.E	799	Patented	William P. Townsend
75	"	"	17	W½NE¼, N½SE¼	H.E	3933	Patented	William A. Hubler
76	"	"	16	All	School Section		Grant	Wyoming
77	"	"	9	SE¼SW¼	D.E	04721	Cancelled	Permelus E. Wilson
78	"	"	8	SE¼SE¼				
	"	"	9	SW¼SW¼				
	"	"	17	E½NE¼	H.E	1996	Patented	John R. Harris
79	"	"	8	W½SE¼	H.E	01467	Patented	Roscoe H. Cunningham
80	"	"	8	S½NE¼NE¼SE¼				
	"	"	9	NW¼SW¼	H.E	482	Patented	Charles R. Pfeiffer
81	"	"	9	SW¼NW¼	F.C.	07562	Patented	Charles R. Pfeiffer
82	"	"	8	S½NW¼, N½SW¼	H.E	01175	Patented	Oren W. Stid
83-A	"	"	7	NW¼NE¼	S.D.L.S	List 21	Patented	Wyoming
83-B	"	"	"	NE¼NW¼	"	"	"	" "
83-C	"	"	"	Lot 1	"	"	"	" "
83-D	"	"	"	Lot 2	"	"	"	" "
83-E	"	"	"	SE¼NW¼	"	"	"	" "
83-F	"	"	"	SW¼NE¼	"	"	"	" "
83-G	"	"	"	SE¼NE¼	"	"	"	" "
83-H	"	"	"	NE¼SE¼	"	"	"	" "
83-I	"	"	"	NW¼SE¼	"	"	"	" "
83-J	"	"	"	NE¼SW¼	"	"	"	" "
83-K	"	"	"	Lot 3	"	"	"	" "
83-M	"	"	"	SE¼SW¼	"	"	"	" "
83-N	"	"	"	SW¼SE¼	"	"	"	" "
83-O	"	"	"	SE¼SE¼	"	"	"	" "
84	"	"	"	Lot 4	S.D.L.S	List 31	Patented	" "
85	"	"	5	SW¼SW¼				
	"	"	6	SE¼SE¼				
	"	"	7	NE¼NE¼				
	"	"	8	NW¼NW¼	H.E	808	Patented	Louis E. Calhoune
86	"	"	5	E½SW¼				
	"	"	8	NE¼NW¼, NW¼NE¼	H.E	809	Patented	Abraham N. Bradfield
87	"	"	5	SE¼SE¼				
	"	"	8	NE¼NE¼	A.H.E	04859	Patented	Ida. B. Woods
88	"	"	5	SW¼SE¼	H.E.	3914	Patented	Ida. B. Woods
89	"	"	5	SE¼NW¼	H.E.	08682	Valid	Ben Woods
90	"	"	5	Lot 4, SW¼NW¼, NW¼SW¼				
	"	"	6	NE¼SE¼	H.E	336	Patented	Chester J. Bronson
91	"	"	6	NW¼SE¼	H.E.	0963	Patented	Walter P. Smith
92	"	"	6	Lots 1, 2, S½NE¼	H.E.	1408	Patented	Louisa M. Smith
93-A	"	"	6	Lot 3	S.D.L.S	List 21	Patented	Wyoming
93-B	"	"	6	Lot 4	"	"	"	" "
93-C	"	"	6	Lot 5	"	"	"	" "
93-D	"	"	6	SE¼NW¼	"	"	"	" "
93-E	"	"	6	NE¼SW¼	"	"	"	" "
93-F	"	"	6	Lot 6	"	"	"	" "
93-G	"	"	6	Lot 7	"	"	"	" "
93-H	"	"	6	SE¼SW¼	"	"	"	" "
94	"	"	6	SW¼SE¼	H.E	2601	Patented	Simon C. Kimball
95	"	"	21	SE¼SW¼				Vacant Land

Charles L. Decker

49-92

(26)

78

3572

TOWNSHIP No. 49 NORTH. RANGE No. 92 WEST of the 6th Principal MERIDIAN.

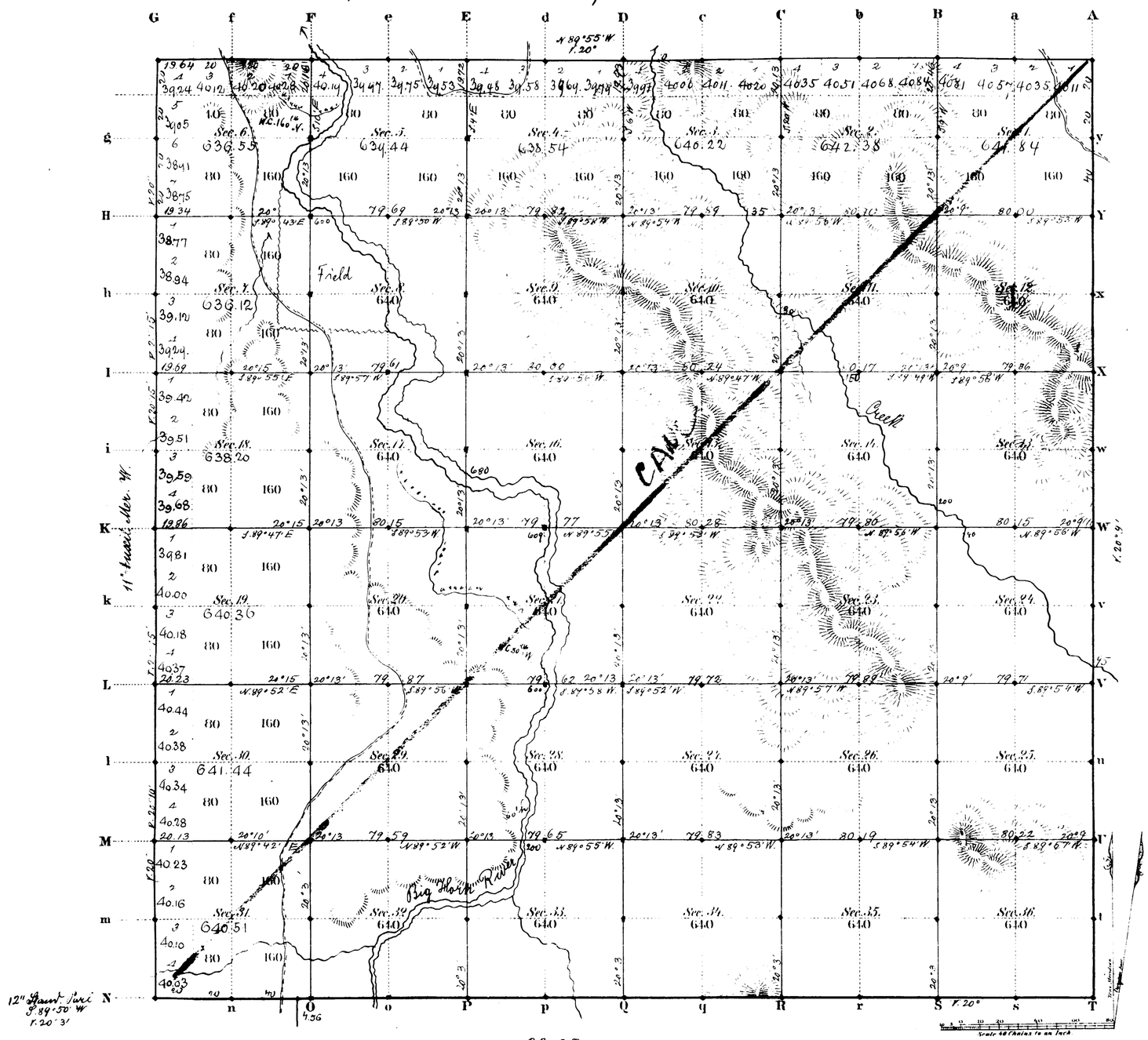

Total number of Acres 23035 60

Surveys Designated	By Whom Surveyed	Date of Contract	Amount of Surveys Mls	Chs	Lks	When Surveyed	Magnetic Declination
N. Township line	E. A. La Perre	June 5, 1882	5	79	64	June 18, 1883	20° East
Subdivisions	" "	" "	59	77	47	Aug 30-Sept 5, 1883	20° 13' " "
Connections							
11th Auxil. M. W.	" "	" "	5	00	10	July 4, 1882	
12th Stand. P. N.	Chas. I. Hurley	Jan. 12, 1882	6	00	00	July 3 1882	
E. Township	W. J. Boland	June 5, 1882	5	00	00	Nov. 27, 1882	

The above Map of Township No. 49 North Range No. 92 West of the Sixth Principal Meridian Wyoming Territory is strictly conformable to the field notes of the survey thereof on file in this Office, which have been examined and approved

Surveyor General's Office,
Cheyenne Wyoming
March 20th 1884

Edw. C. Davis
Sur. Gen.

A. Gast & Co. St. Louis Mo.

2118

49 - 92

Indexed

Accession no 2366

12th STANDARD PARALLEL NORTH

along S. bds of Tps 49 North. Ranges 89 to 100 incl. West of 6th Prin. Mer. Wyo. Territory

Mag. Var. East *Scale 40 Chs. to 1 Inch*

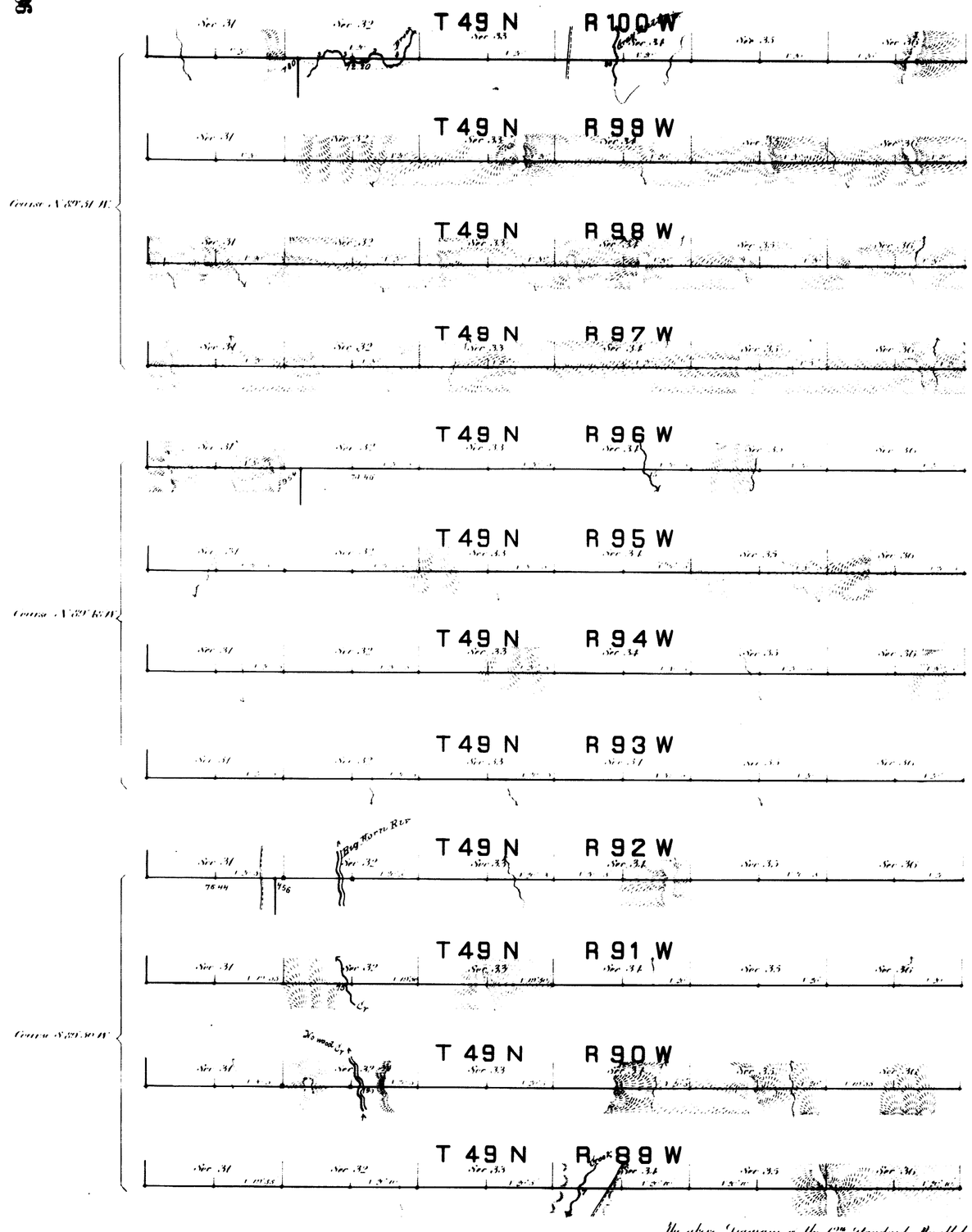

Surveys Designated	By Whom Surveyed	Date of Contract	Amount of Surveys Mi. Ch. Lk.	When Surveyed
12th Stand Par. N	Chas. A. Honey	Jan. 12 1882	72 00 00	June 29 Aug 30 1883

The above Diagram of the 12th Standard Parallel North along South bds of Tps 49 North Ranges 89 to 100 incl. West of the Sixth Principal Meridian Wyoming Territory is strictly conformable to the field notes of the survey thereof in file in this Office which have been examined and approved

Surveyor Generals Office
Cheyenne Wyoming
September 8th 1883

Edw. C. David
Sur. Gen.

1686

(26)

3616

11TH AUXILIARY MERIDIAN WEST.

In Townships 49 to 52 North inclusive, between Ranges 92 & 93 West of the 6th Principal Meridian, Wyo. Ter.

Magnetic Variation East. Scale 3 miles to one inch.

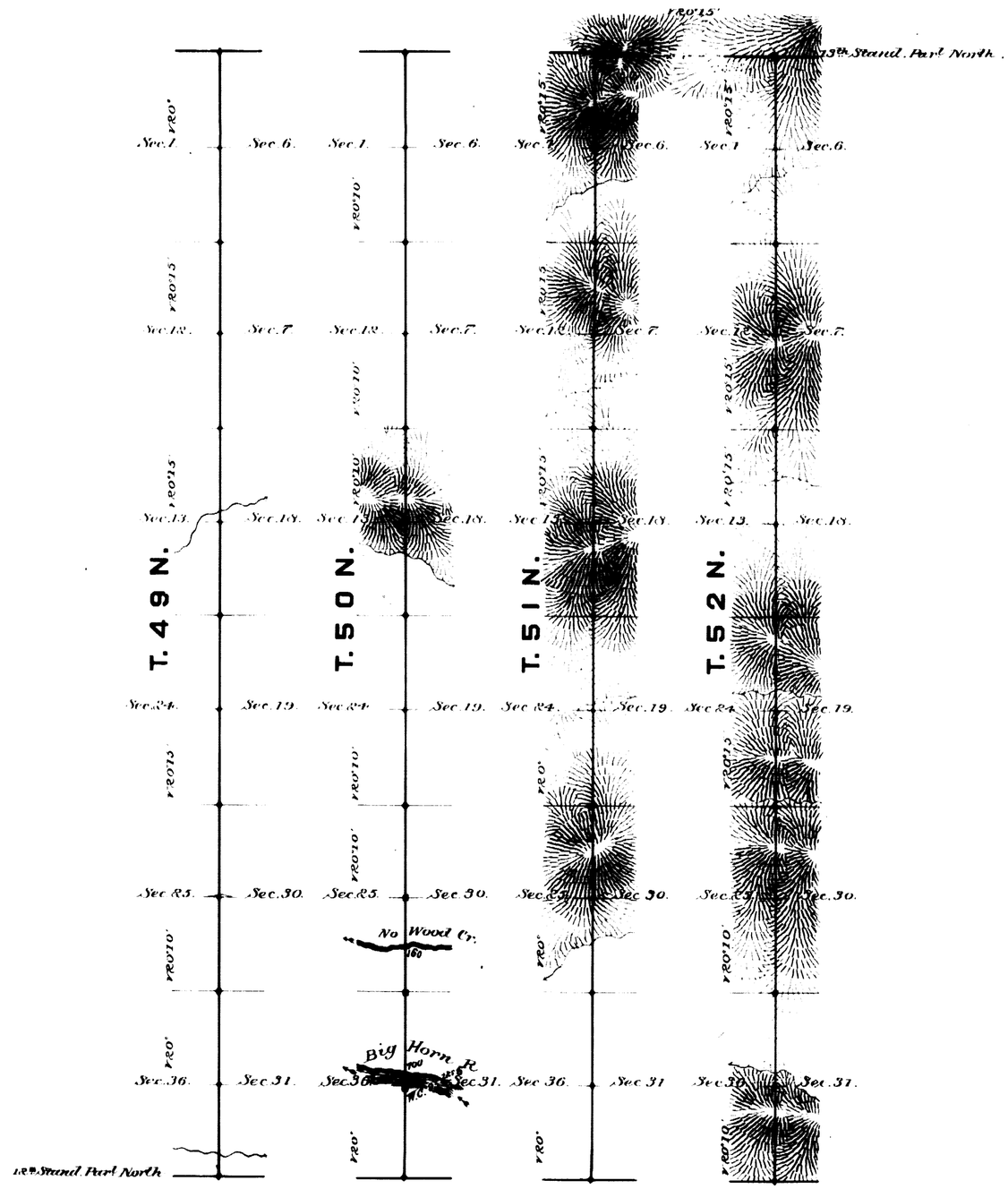

Surveys Designated	By Whom Surveyed	Date of Contract	Amount of Surveys M.P.	C.P.	L.P.	When Surveyed
11th Auxiliary M.W.	E.A. LaPeire	June 5th 1882	84	00	00	July 4-8 1882

I hereby Certify that the above diagram of the 11th Auxiliary Meridian West, in Townships 49 to 52 North inclusive, between Ranges 92 & 93 West of the 6th Principal Meridian Wyoming Territory, is strictly conformable to the field notes of the survey thereof on file in this Office which have been examined and approved

Surveyor General's Office
Cheyenne Wyoming
March 20th 1884

Edw. C. David Sur. Gen.

2120

35
Indexed

54

4843

RESURVEY

TOWNSHIP EXTERIORS.

Scale: 1 in. = 160 Chains

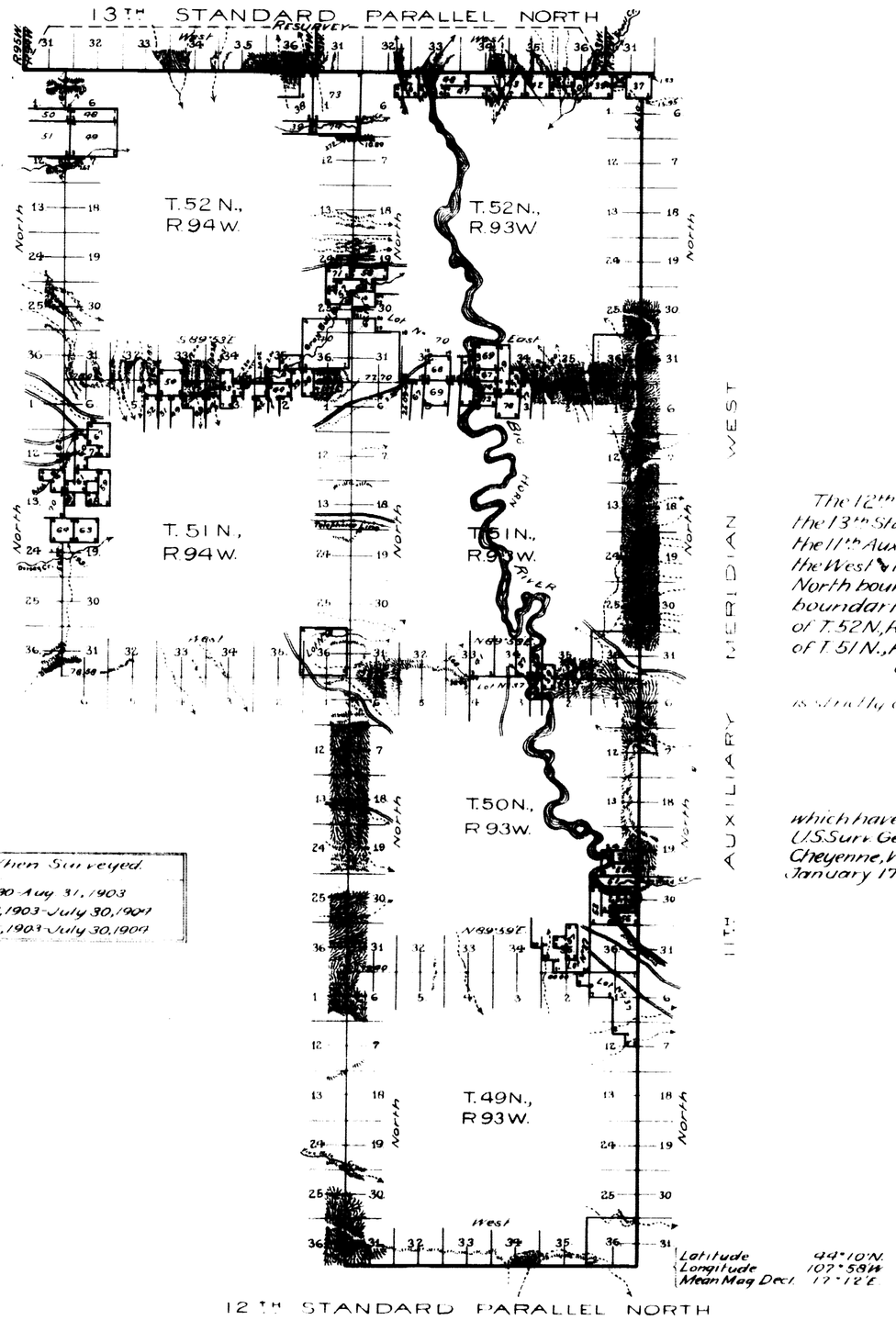

Table of Mileage

Surveys Designated	Amount Mls	Chs	Lks.	When Surveyed.
Standard Lines Resurveyed	41	65	10	June 30-Aug. 31, 1903
Township " "	65	20	68	July 7, 1903-July 30, 1904
Connections	2	4	37	July 5, 1903-July 30, 1904

This Plat
of the
Resurvey of
The 12th Standard Parallel North through R93W;
the 13th Standard Parallel North through Rgs. 93 & 94W;
the 11th Auxiliary Meridian West through Tps. 49, 50, 51 & 52N;
the West & North boundaries of T49N., R93W; the West & North boundaries of T.50N., R93W; the West & North boundaries of T.51N., R.93W; the West boundary of T.52N, R93W; the South, West & North boundaries of T.51N., R94W.; & the West boundary of T.52N, R94W
of the 6th Principal Meridian,
Wyoming,
is strictly conformable to the field notes of the survey
thereof by
Edward F. Stahle, U.S.D.S.
under his
Contract No. 293,
dated June 29, 1903,
which have been examined, approved & filed in this office.
U.S. Surv. Gen'l's Office,
Cheyenne, Wyoming.
January 17, 1905.

Alphaeus P. Hanson
U.S. Surv. Gen'l

2895

Triplicate plat forwarded Apr. 11, 1905
Survey accepted by the Hon Commissioner
in his letter E", dated Apr. 4, 1905

(26)

3617

87

EXTERIOR LINES.

Scale 3 miles to 1 inch. Magnetic Var. E.

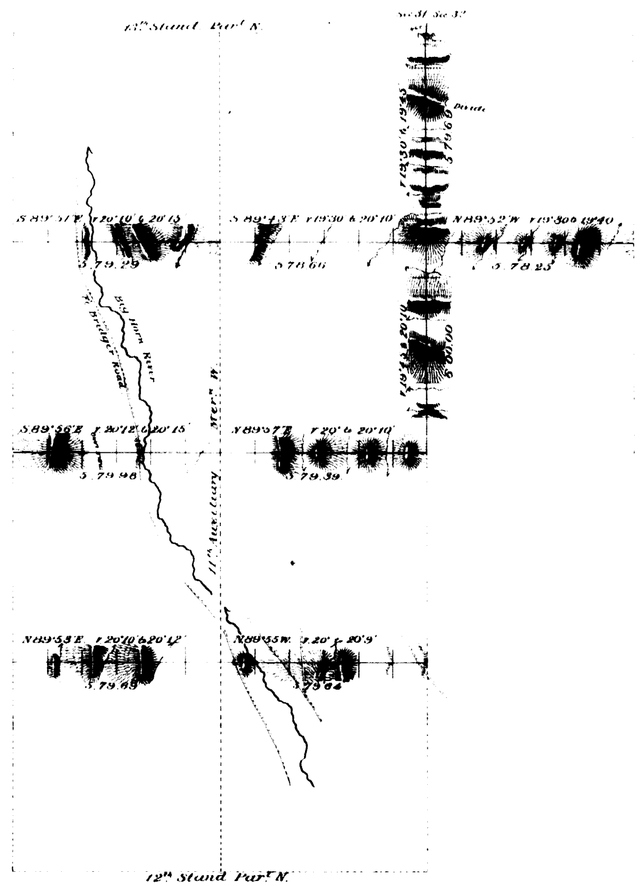

T. 52N.

T. 51N.

T. 50N.

T. 49N.

R. 93W. R. 92W. R. 91W.

Surveys Designated	By Whom Surveyed	Date of Contract.	Amount of Surveys			When Surveyed
			Mls.	Chs.	Lks.	
Exterior lines	E.A. La Paire	June 5th 1882	53	74	59	June 18-27, 1883
Connections	" "	" " "		4	90	" " "

I hereby certify that the above diagram of the Exterior lines of Tps 51 & 52 N., R 91 W., and Tps 49, 50, 51 & 52 N., R's 92 & 93 W. of the 6th P.M. Wyoming Territory, is strictly conformable to the field notes of the survey thereof on file in this office, which have been examined and approved.

Surveyor General's Office,
Cheyenne Wyoming March 20th 1884

Edwd. C. Lewis Surr. Genl.

2127

RESURVEY
TOWNSHIP EXTERIORS

Scale 160 Chains to 1 Inch

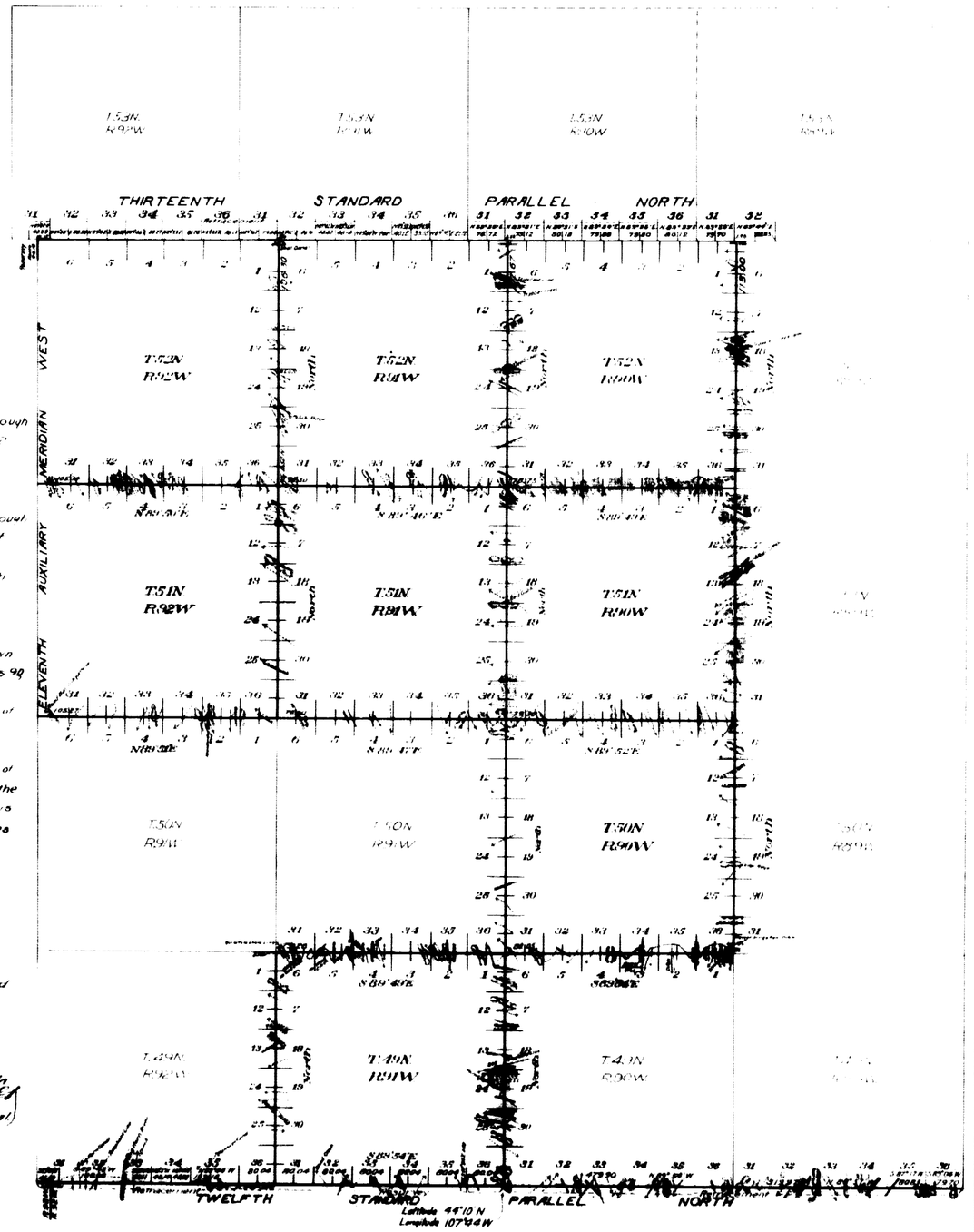

This Plat
of the Resurvey
of
Twelfth Standard Parallel North through Range 91 West and a portion of Range 92 West
the Retracement
of the
Twelfth Standard Parallel North, through Ranges 89, 90 West and a portion of Range 92 West
Thirteenth Standard Parallel North through Ranges 89, 90, 91 and 92 West
and the
Resurvey of the
South and East Boundaries of Townships 51 and 52 North, through Ranges 90, 91 and 92 West
South, East and West Boundaries of Township 50 North, Range 90 West
and the
North, East and West Boundaries of Township 49 North, Range 91 West of the Sixth Principal Meridian, Wyoming is strictly conformable to the field notes of the resurvey thereof
by
Wilford W. Utterback and
Utterback and Richards
under their assignment to
Group No. 6
dated March 31, 1911,
which have been examined, approved and filed in this office.
U.S. Surveyor General's Office
Cheyenne, Wyoming
August 10, 1914

Charles L. Decker
U.S. Surveyor General

Surveys Designated	Amount Mls.	Amount Lks.	Amount Lks.	When Surveyed
Standard Lines Retraced	37	00	36	June 2, 1911 – Sept. 20, 1912
Standard Lines Resurveyed	7	40	46	July 3, 1911 – Sept. 24, 1912
Township Lines	109	51	90	July 6, 1911 – July 16, 1912
Connections	6	10	57	July 6, 1911 – Sept. 24, 1912

2942

Index

RESURVEY

TOWNSHIP EXTERIORS

Scale: 1 inch to 160 Chains

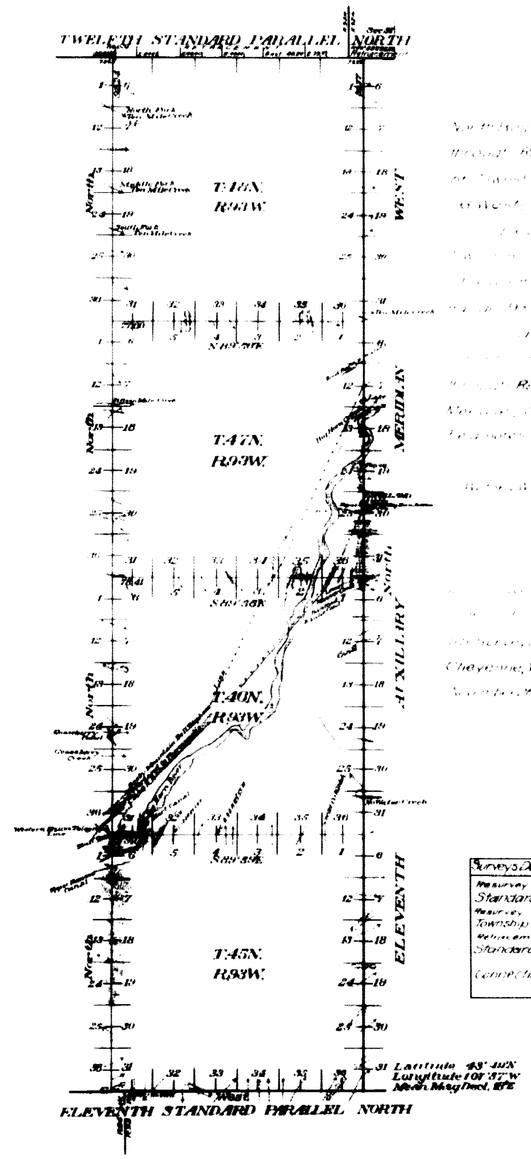

Cheyenne, Wyoming

November 19, 1913

Charles L. Decker

U.S. Surveyor General

Surveys Designated	Amount			When Surveyed
	Mls.	Chs.	Lks.	
Resurvey Standard Lines	30	11	77	August 1, 1910 August 2, 1910
Resurvey Township Lines	42	07	29	August 10, 1910 May 11, 1911
Retracement Standard Line	4	45	27	August 2, 1910
Connecting Lines	4	22	27	August 2, 1910 May 11, 1911