35

55

3598

(4-6754)

Resurvey Township No. 49 North, Range No. 93 West of the 6th Principal Meridian

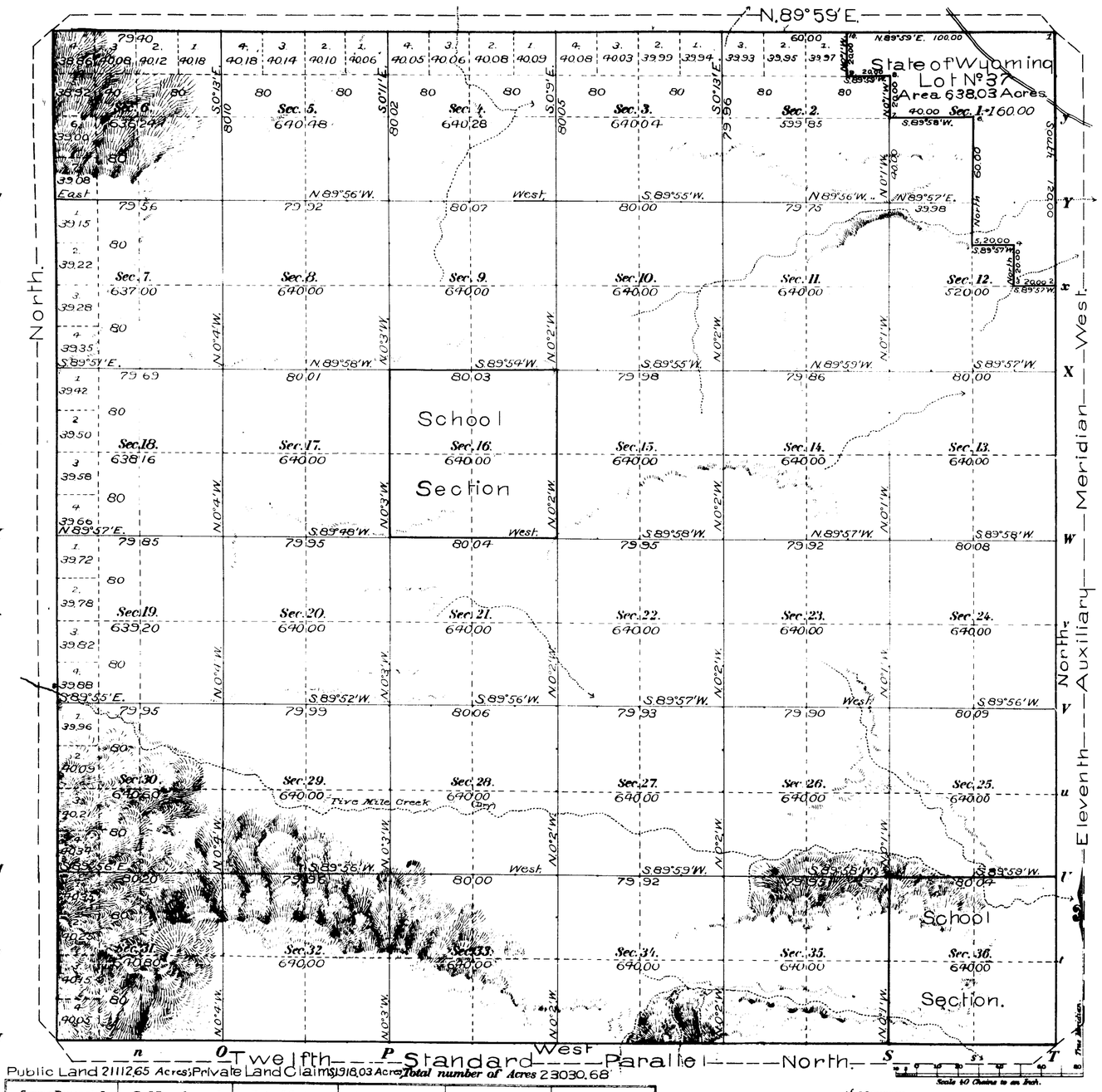

Public Land 21112.65 Acres; Private Land Claims 1918.03 Acres; Total number of Acres 23030.68

Meanders of								
Posts	Courses	Ch.Lk.s	Posts	Courses	Ch.Lk.s	Posts	Courses	Ch.Lk.s

Private Land Claims	
No.	Area.
37	638.03 Acres.
School Sec. 16	640.00 "
School Sec. 36	640.00 "
Total	1918.03 "

Latitude	44° 10' N.
Longitude	107° 58' W.
Mean Mag. Decl.	17° 12' E.

Surveys Designated	By Whom Surveyed	Date of Contract No.	Amount of Surveys M.	Ch.	Lk.	When Surveyed
Resurvey Township lines	Edward F. Stahle	293 June 23, 1903	23	79	40	June 30-July 8, 1903
Resurvey Subdivisions	" " "	" " "	58	78	76	July 10-16, 1903.
Private Land Claims	" " "	" " "	9	79	86	July 17, 1903.

The above Map of Resurvey of Township No. 49 North, of Range No. 93 West of the 6th Principal Meridian, Wyoming, is strictly conformable to the field notes of the survey thereof on file in this Office, which have been examined and approved.

Surveyor General's Office.
Cheyenne, Wyoming, January 17, 1905.

Sur. Gen.

2122-B

Triplicate plat forwarded Apr. 11, 1905.
Survey accepted by the Hon. Commissioner in his letter "C", dated Apr. 11, 1905.

49 - 93

37

65

3597

(4-675a)

Resurvey into legal subdivisions of Private Land Claim, Lot Nº 37, Township Nº 49 North, Range Nº 93 West of the Sixth Principal Meridian, Wyoming

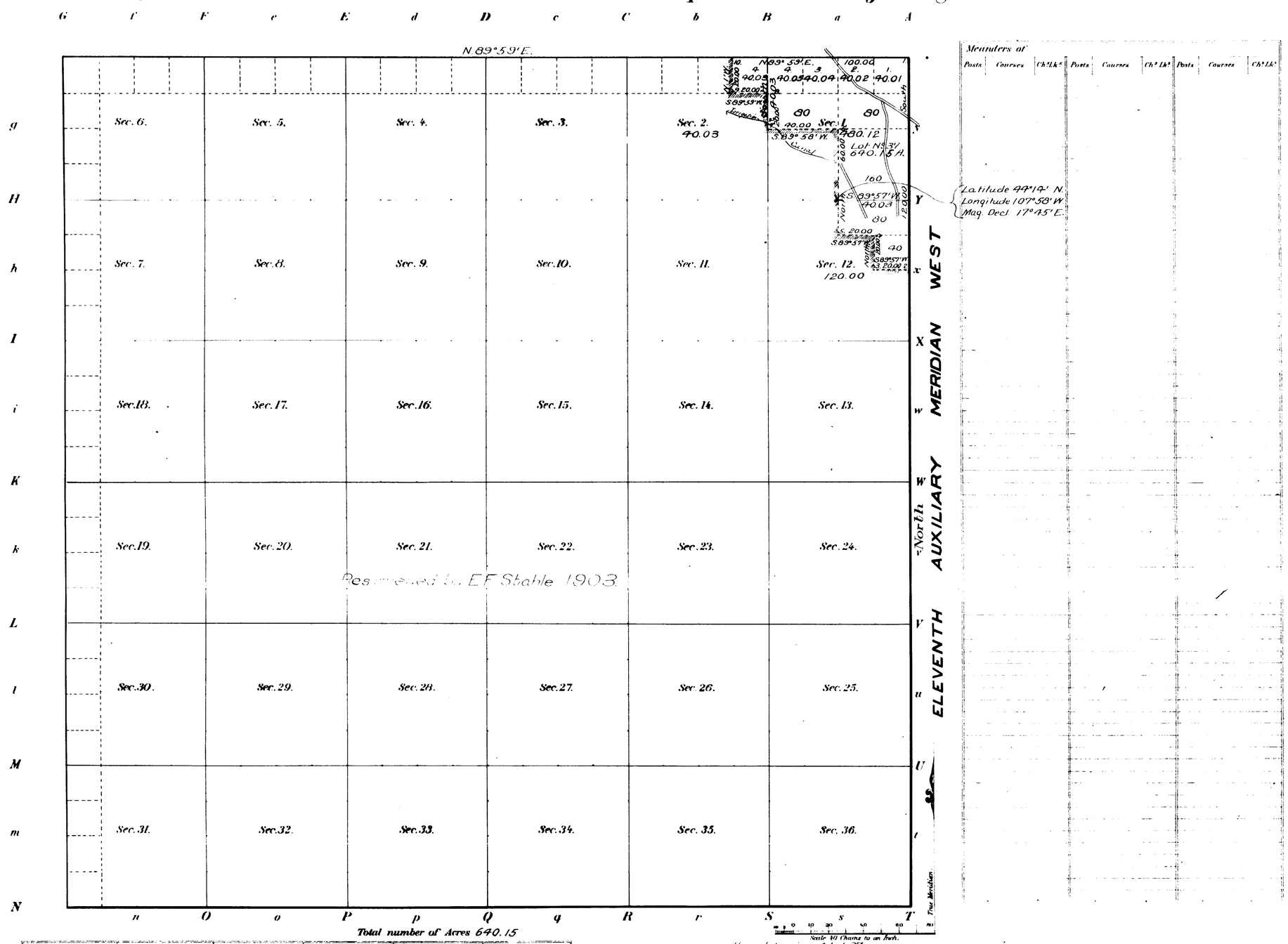

Meanders of

Posts	Courses	Ch.s Lk.s	Posts	Courses	Ch.s Lk.s	Posts	Courses	Ch.s Lk.s

Total number of Acres 640.15

Surveys Designated	By Whom Surveyed	Date of Contract Nº	Amount of Surveys M.	Ch.s	Lk.s	When Surveyed	
Resurvey Township lines	Edward F. Stahle	293 June 29, 1903	2	60	00	June 30-July 8, 1903	
Subdivisions							
Subdivision Lot 37	Walter E. Hoffman	319 Sept. 21, 1906	1	00	06	April 2-4 1907	

The above Map of the Subdivision of Lot 37 Township Nº 49 North of Range Nº 93 West of the Sixth Principal Meridian, Wyoming is strictly conformable to the field notes of the survey thereof on file in this Office which have been examined and approved.

Surveyor General's Office,
Cheyenne, Wyoming, January 28, 1908

A. Lynn Johnson
Surv. Gen.

2122-A

Accepted for the Hon. Commissioner in his letter "E" September 5, 1907. Indicate plat forwarded to U. Affairs Com. & Office September 25, 1907

49 - 93

3596

June 11 – Sk 55 Pl. 55

TOWNSHIP No. 49 NORTH. RANGE No. 93 WEST of the 6th Principal MERIDIAN.

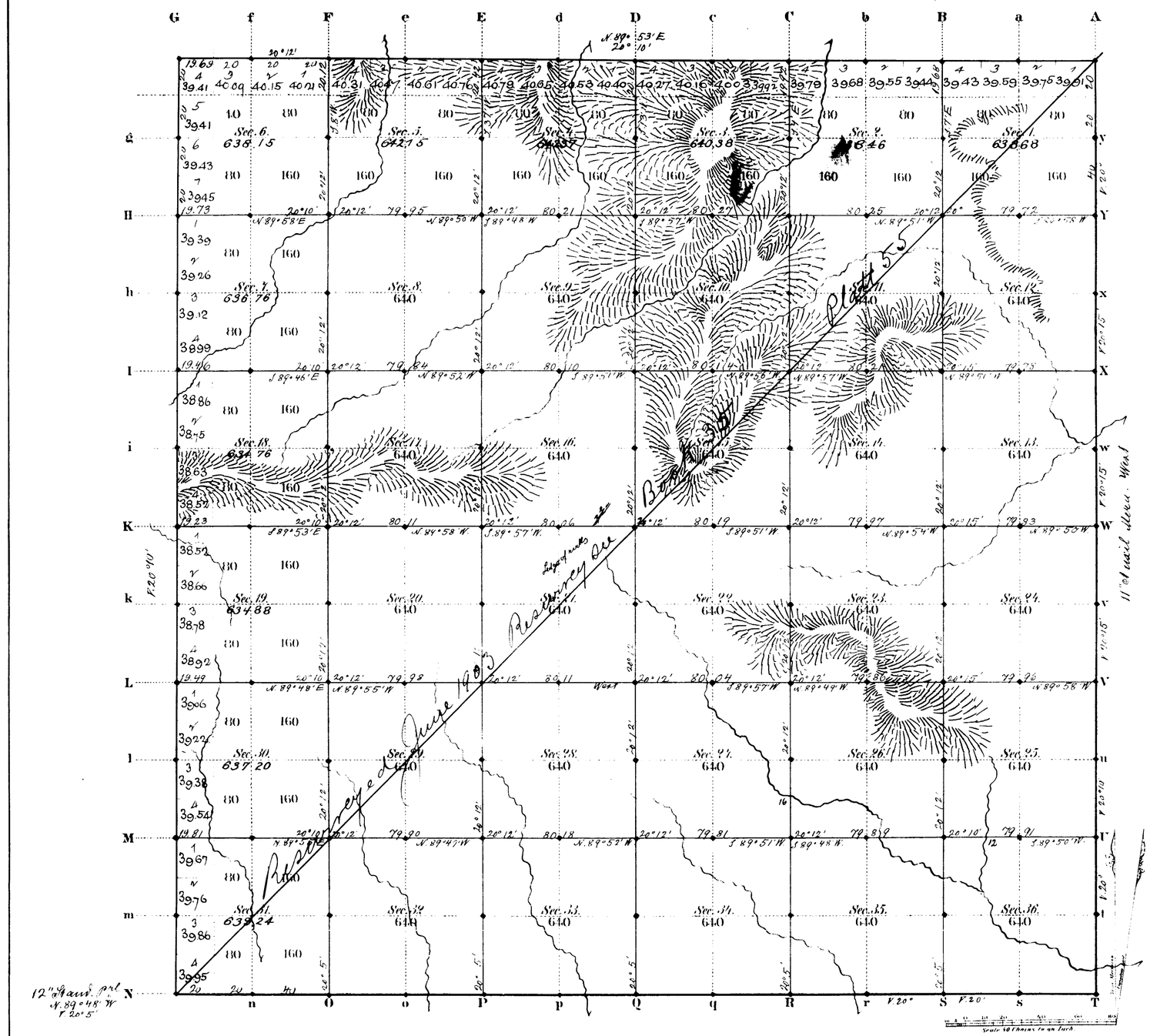

Total number of Acres 23,023.03

Surveys Designated	By Whom Surveyed	Date of Contract	Amount of Surveys Mls	Chs	Lks	When Surveyed	Magnetic Declination
N. Township line	E. A. La Peire	June 5, 1882	5	79	09	June 19, 1883	20° 10' East
Subdivisions	" "	" "	59	78	29	Sept. 6-12, 1883	20° 12' " "
Connections							
11th Aux'l M. W.	" "	" "	5	00	00	July 4, 1882	
W. Townsh. L.	Chas. A. Honey	June 20, 1882	5	00	00	Aug 26, 1882	
12th Stand. P. N.	" "	Jan'y 12, 1882	6	00	00	July 24, 1882	

The above Map of Township No. 49 North Range No. 93 West of the Sixth Principal Meridian Wyoming Territory is strictly conformable to the field notes of the survey thereof on file in this Office, which have been examined and approved.

Surveyor General's Office,
Cheyenne Wyoming
March 20th 1884

Edw. C. Bagg
Sur. Gen.

A. Gast & Co. St. Louis Mo.

2122

12th STANDARD PARALLEL NORTH

along S. bds of Tps 49 North. Ranges 89 to 100 incl. West of 6th Prin. Mer. Wyo. Territory

Mag. Var. East. *Scale 40 Chs to 1 Inch*

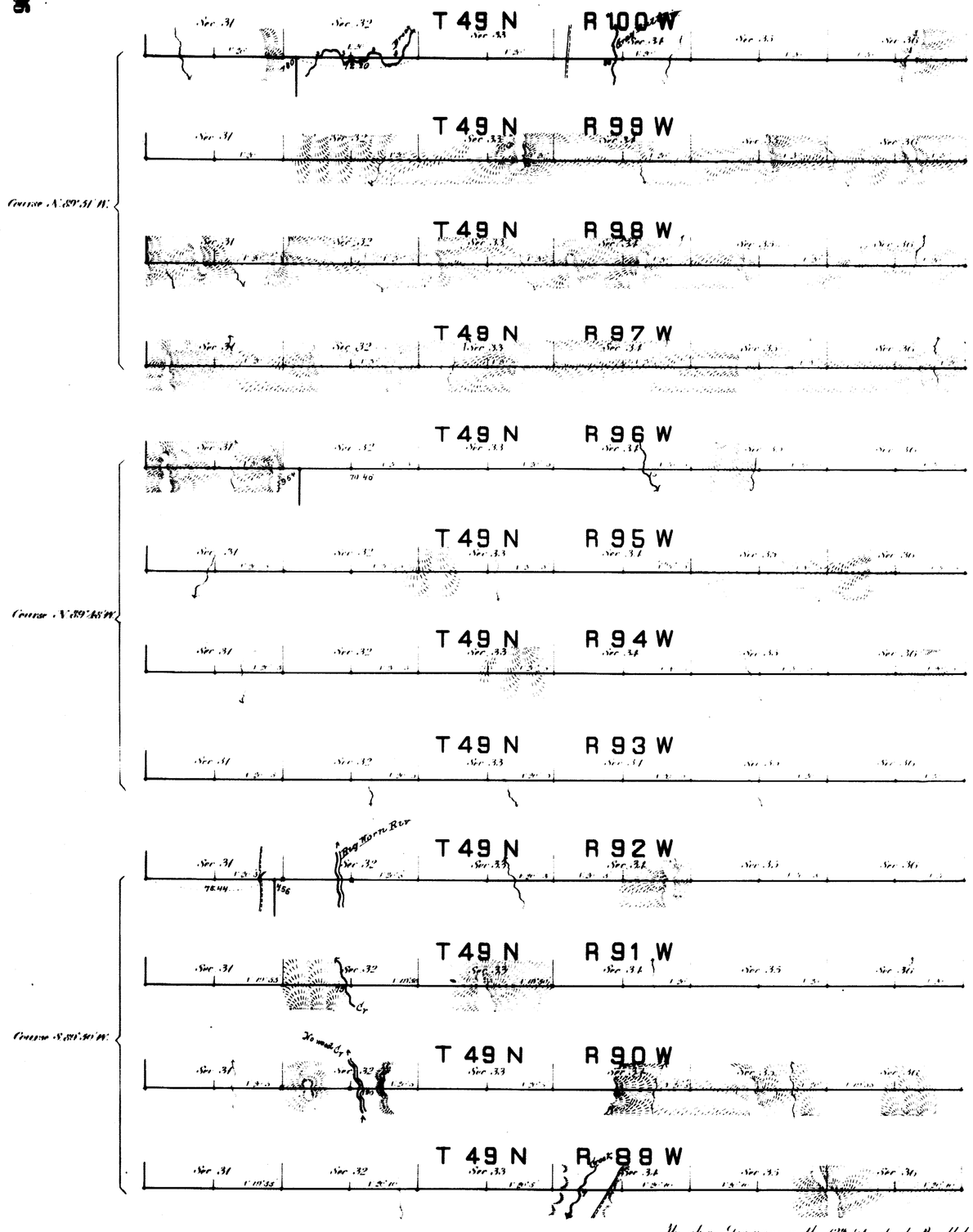

Surveys Designated	By Whom Surveyed	Date of Contract	Amount of Surveys Mi. Ch. Lk.	When Surveyed
12th Stand. Par. N.	Chas. A. Hovey	Jan. 12 1882	72 00 00	June 20 - Aug 20 1883

The above Diagram of the 12th Standard Parallel North along South bds of Tps 49 North Ranges 89 to 100 incl. West of the Sixth Principal Meridian Wyoming Territory is strictly conformable to the field notes of the survey thereof on file in this Office which have been examined and approved

Surveyor Generals Office
Cheyenne Wyoming
September 8th 1883

Edw. C. David
Sur. Genl.

(26)

3616

86

11TH AUXILIARY MERIDIAN WEST.

In Townships 49 to 52 North inclusive, between Ranges 92 & 93 West of the 6th Principal Meridian, Wyo. Ter.

Magnetic Variation East. Scale 3 miles to one inch.

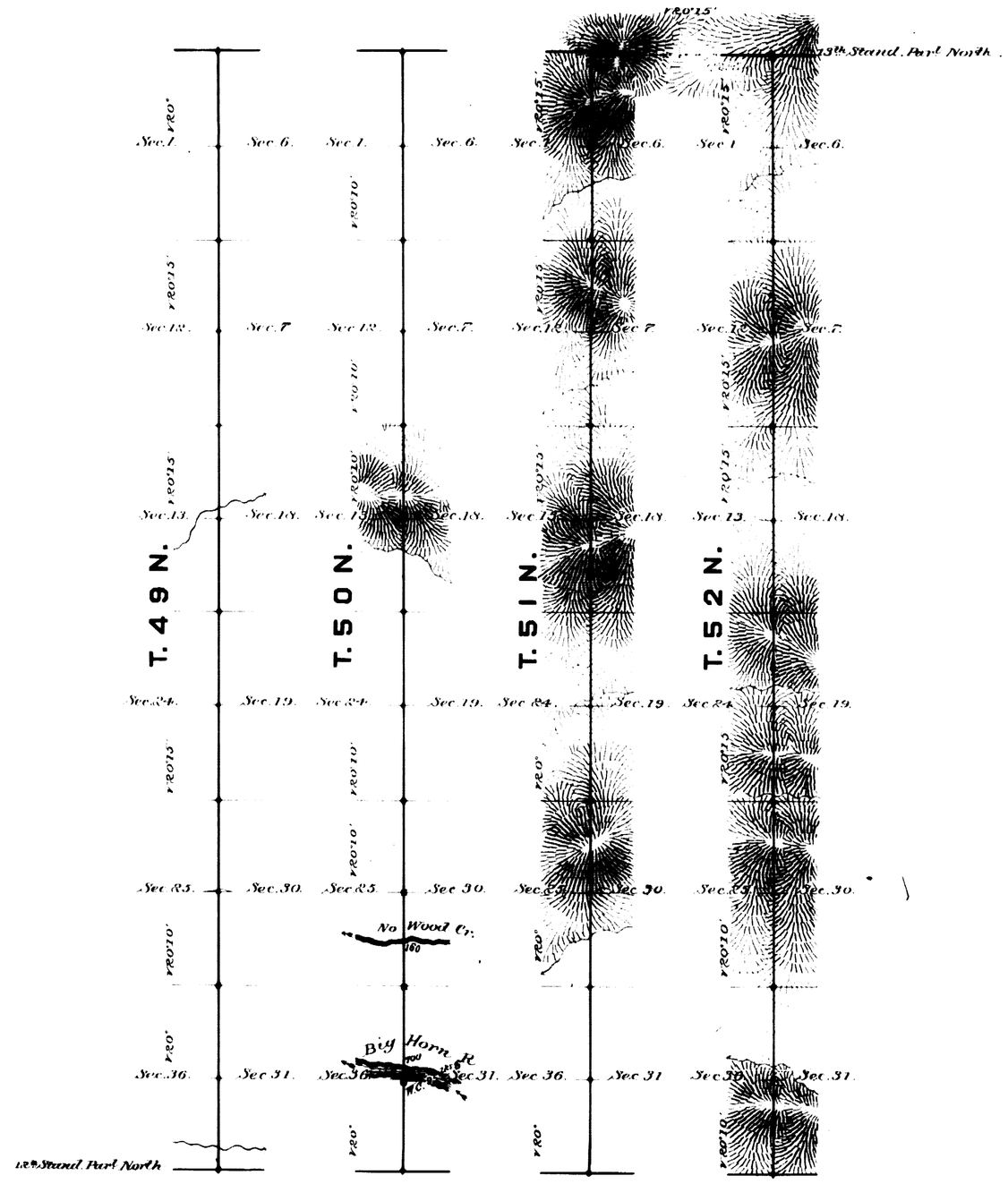

Surveys Designated	By Whom Surveyed	Date of Contract	Amount of Surveys M.D.	C.D.	L.D.	When Surveyed
11th Auxiliary M.W.	E.A. La Peire	June 5th 1882	84	00	00	July 4-8 1882

I hereby Certify that the above diagram of the 11th Auxiliary Meridian West, in Townships 49 to 52 North inclusive, between Ranges 92 & 93 West of the 6th Principal Meridian Wyoming Territory, is strictly conformable to the field notes of the survey thereof on file in this Office which have been examined and approved

Surveyor General's Office
Cheyenne Wyoming
March 20th 1884

Edw. C. David Sur. Gen.

2120

35

Indexed

54

4843

RESURVEY

TOWNSHIP EXTERIORS.

Scale: 1 in. ≈ 160 Chains



Table of Mileage

Surveys Designated	Amount Mls	Chs	Lks.	When Surveyed.
Standard Lines Resurveyed	41	65	10	June 30-Aug. 31, 1903
Township " "	65	20	68	July 7, 1903-July 30, 1904
Connections	2	4	37	July 5, 1903-July 30, 1904

This Plat
of the
Resurvey of
The 12th Standard Parallel North through R93W.;
the 13th Standard Parallel North through Rgs. 93 & 94W.;
the 11th Auxiliary Meridian West through Tps. 49, 50, 51 & 52W.;
the West & North boundaries of T49N., R93W.; the West & North boundaries of T.50N., R93W.; the West & North boundaries of T.51N., R.93W.; the West boundary of T.52N., R93W.; the South, West & North boundaries of T.51N., R94W.; & the West boundary of T.52N., R94W.
of the 6th Principal Meridian,
Wyoming,
is strictly conformable to the field notes of the survey
thereof by
Edward F. Stahle, U.S.D.S.
under his
Contract No. 293,
dated June 29, 1903,
which have been examined, approved & filed in this office.
U.S. Surv. Gen'l's Office,
Cheyenne, Wyoming,
January 17, 1905.

Alphaeus P. Hanson
U.S. Surv. Gen'l

2895

Triplicate plat forwarded Apr. 11, 1905
Survey accepted by the Hon. Commissioner
in his letter "E", dated Apr. 4, 1905

2942

Indexed

RESURVEY

TOWNSHIP EXTERIORS

Scale: 1 inch to 160 Chains



Charles L. Decker

US Surveyor General

Surveys Designated	Amount			When Surveyed
	Mls	Chs	Lks	
Resurvey Standard Lines	30	11	77	August 1, 1910 - August 27, 1910
Resurvey Township Lines	42	07	29	August 30, 1910 - May 11, 1911
Retracement Standard Line	4	45	27	August 2, 1910
Connecting Lines	4	22	27	August 27, 1910 - May 11, 1911

(26)

3617

87

EXTERIOR LINES.

Scale 3 miles to 1 inch. Magnetic Var. E.

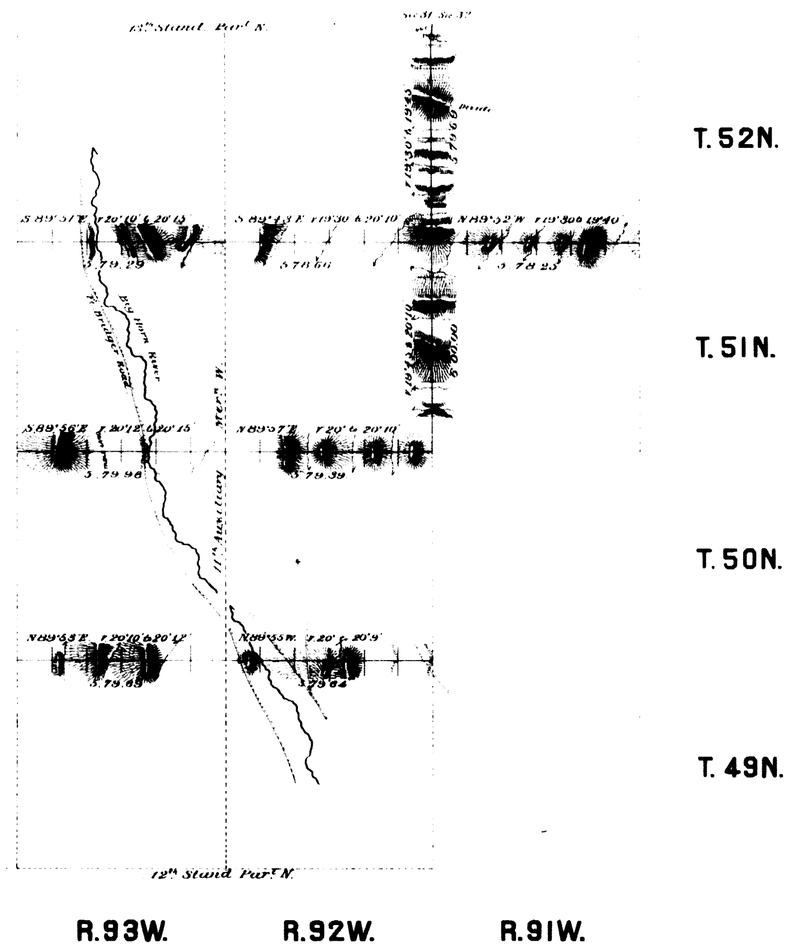

Surveys Designated	By Whom Surveyed	Date of Contract.	Amount of Surveys			When Surveyed
			Mls	Chs	Lks	
Exterior lines	E.A. La Poire	June 5th 1882	53	74	59	June 18-27, 1883
Connections	" " "	" " "		4	60	" " " "

I hereby certify that the above diagram of the Exterior lines of Tps 51 & 52 N., R 91 W., and Tps 49, 50, 51 & 52 N., R's 92 & 93 W. of the 6th P.M. Wyoming Territory, is strictly conformable to the field notes of the survey thereof on file in this office, which have been examined and approved.

Surveyor General's Office.
Cheyenne Wyoming March 20th 1884 } Edw. C. David Sur.r Gen.l

2127