40

2

2675

(4-675a)

Resurvey Township No. 49 North, Range No. 95 West of the Sixth Principal Meridian, Wyoming

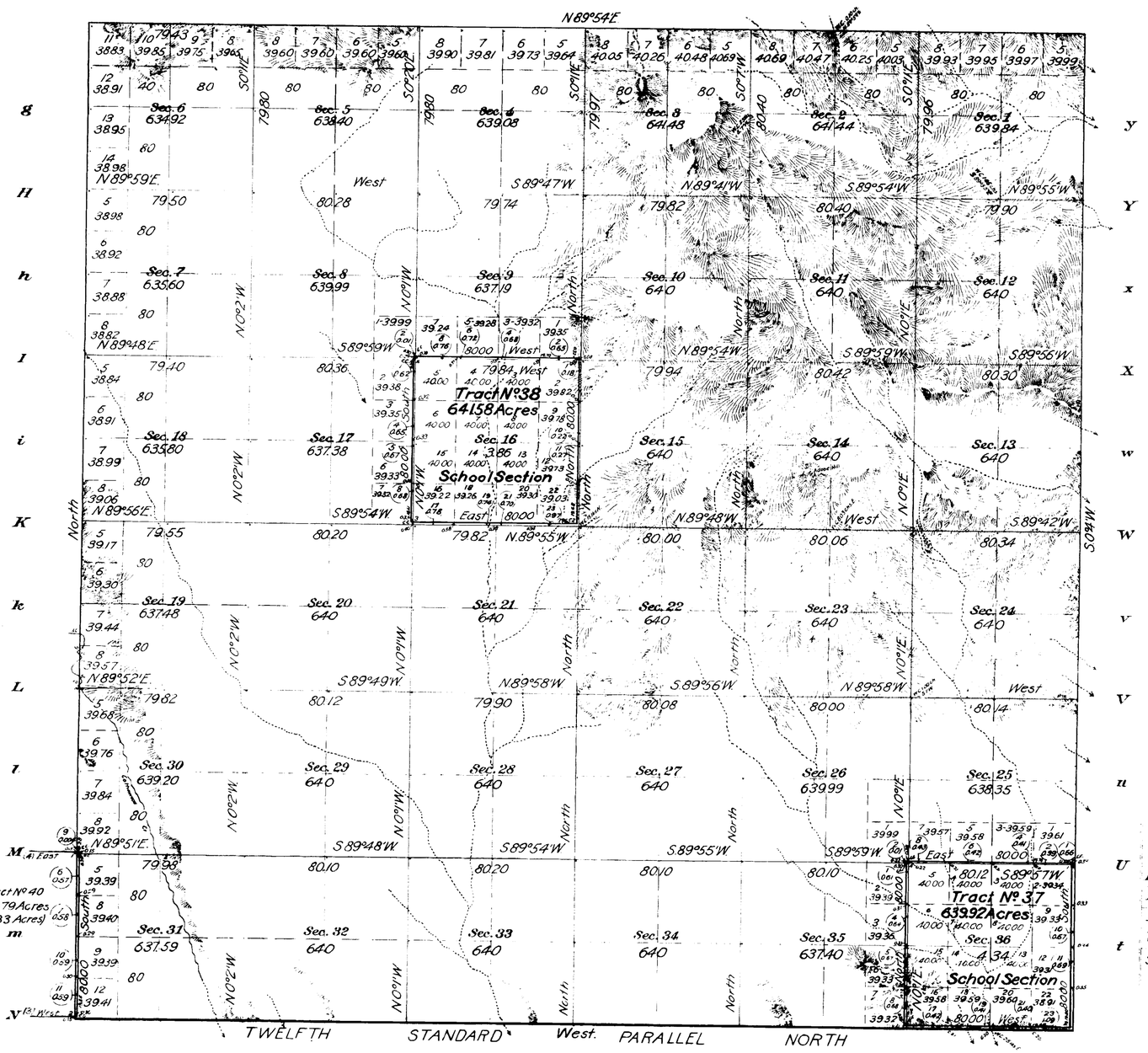

INDEX TO SEGREGATED TRACTS						
Resurvey Tract No.	Original Survey					
	T	R	Sec	Subdivision	Entry	Entryman
37	49	95	36	All	SS	Wyoming
38	-	-	16	All	SS	-
40	-	96	36	All	SS	-

SEGREGATED TRACTS		
Number	Total	In Township
37	639.92	639.92
38	641.58	641.58
40	640.79	2.33

Areas in Acres.	
Public Land	2173.93
Indian Reservation	
Indian Allotments	
Mineral Claims	
Water Surface	
Segregated Tracts	1283.83
Total Area	2302.16

Scale 40 Chains to an inch
Mean Magnetic Declination 17°52'E.
Latitude 44°10'N
Longitude 108°12'W

Surveys Designated.	By Whom Surveyed.	Contract No.	Contract Date	Amount of Surveys Mls.	chs.	lks.	When Surveyed. Begun.	Completed.
Resurvey N&W. Tp. Lines	Brunt & Vance	317	Aug. 20, 1906	11	79	43	Sept. 9, 1906	Nov. 11, 1906
Resurvey Subdivision Lines	" "	317	" "	60	00	46	Nov. 19, 1906	Dec. 7, 1906.
Segregated Tracts	"	316	Aug. 20, 1906	12	00	00	April 8, 1907	April 10, 1907.
Resurvey South Tp. Line	Brunt & Bandy	303	May 27, 1905	6	00	00	July 18, 1905	July 19, 1905.
Resurvey East Tp. Line	Wilford W. Utterback	318	Aug. 20, 1906	6	00	00	Nov. 8, 1906	Nov. 9, 1906.
Connecting Lines	Brunt & Vance	317	Aug. 20, 1906		2	58	Nov. 19, 1906	Dec. 4, 1906

The above map of Resurvey of Township No. 49 North Range No. 95 West of the Sixth Principal Meridian, Wyoming, is strictly conformable to the field notes of the resurvey thereof on file in this office, which have been examined and approved.

U.S. Surveyor General's Office,
Cheyenne, Wyoming, December 7, 1910

Alphens C. Hanson
Surveyor General.

Accepted by the Gen. Commissioner in his letter "E" January 24, 1911

1828A

1828A

49-95

(23)

2674

TOWNSHIP No. 49 NORTH. RANGE No. 95 WEST of the 6th Principal MERIDIAN.

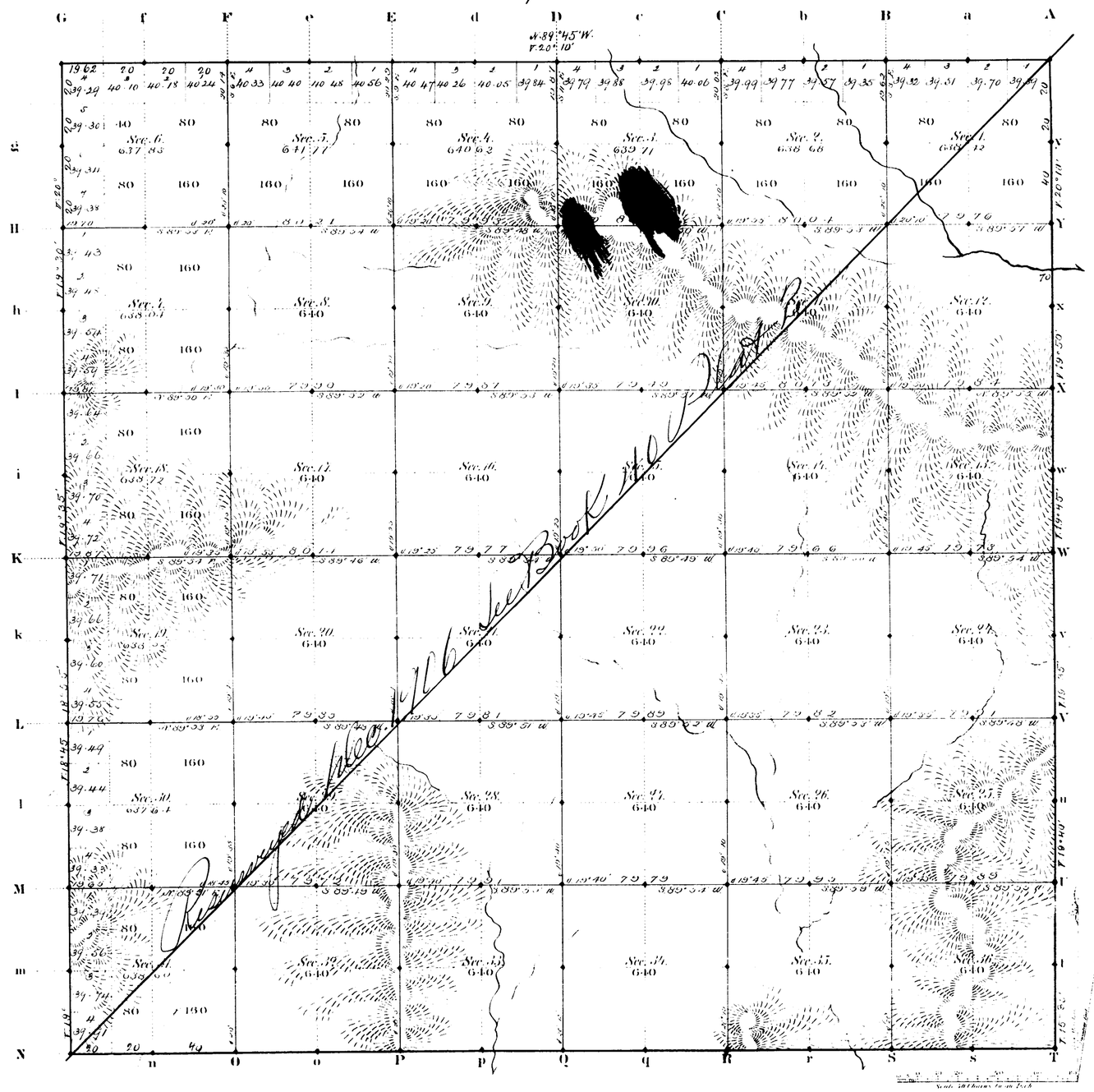

12th Stand. Trl. N 89°48' W Va 20°5'

Total number of Acres 23028.55

Surveys Designated	By Whom Surveyed	Date of Contract	Amount of Surveys Mls	Chs	Lks	When Surveyed	Magnetic Declination
E. W. & S. Township lines	C. A. Hanley	June 20, 1882	17	79	62	Aug. 27, 29, 1882	19°45' East
Subdivisions	" "	" "	59	75	64	Oct. 4-7, 1882	19°30' "
Connections							
12th Stand. Trl.	" "	Jan. 12, 1882	6	00	00	July 24, 25, 1882	

The above Map of Township No. 49 North Range No. 95 West of the Sixth Principal Meridian Wyoming Territory is strictly conformable to the field notes of the survey thereof on file in this Office, which have been examined and approved.

Surveyor General's Office.
Cheyenne Wyoming
December 1st 1883

Edw. C. David
Sur. Genl.

A. Gast & Co. St. Louis Mo.

1828

Case 49-95

2459

RESURVEY

TOWNSHIP EXTERIORS

Scale: 1 Inch to 160 Chains

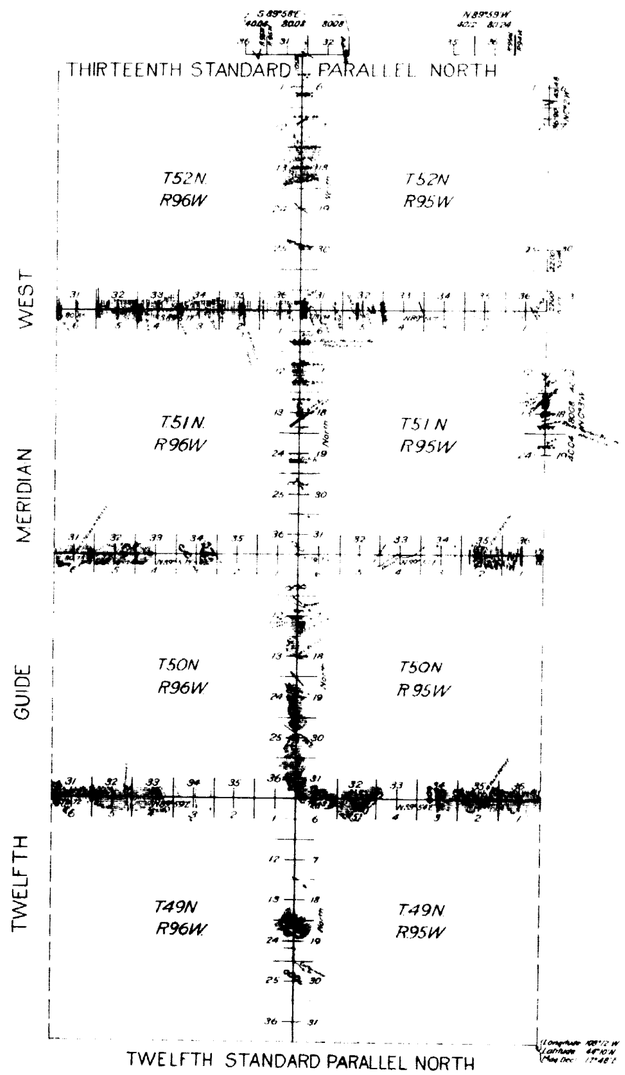

This Plat of the Resurvey
of
The North and West Boundaries of Townships 49, 50 and 51 North, Range 95 West;
The North Boundaries of Townships 49, 50 and 51 North, Range 96 West;
The West Boundary of Township 52 North, Range 95 West of the
Sixth Principal Meridian, Wyoming,
is strictly conformable to the field notes of the resurvey thereof by
Brunt & Vance U.S.D.S.
under their Contract No 317,
dated August 20, 1906,
which have been examined, approved and filed in this office
U.S. Surv. Gen'l's Office.
Cheyenne, Wyoming.
December 7, 1910

Surveyor General

Surveys Designated	Amount	When Surveyed
	Mls Chs Lks	
Standard Lines	4-00-56	May 25, 1907
Township Lines	63-68-98	Sept 9-24, 1906 May 18-22, 1907
Connections	5-53-53	Sept 10-24, 1906 May 20-21, 1907

36
Indexed

50

4849

RESURVEY
TWELFTH STANDARD PARALLEL NORTH.

Scale: 1 inch = 40 Chains.

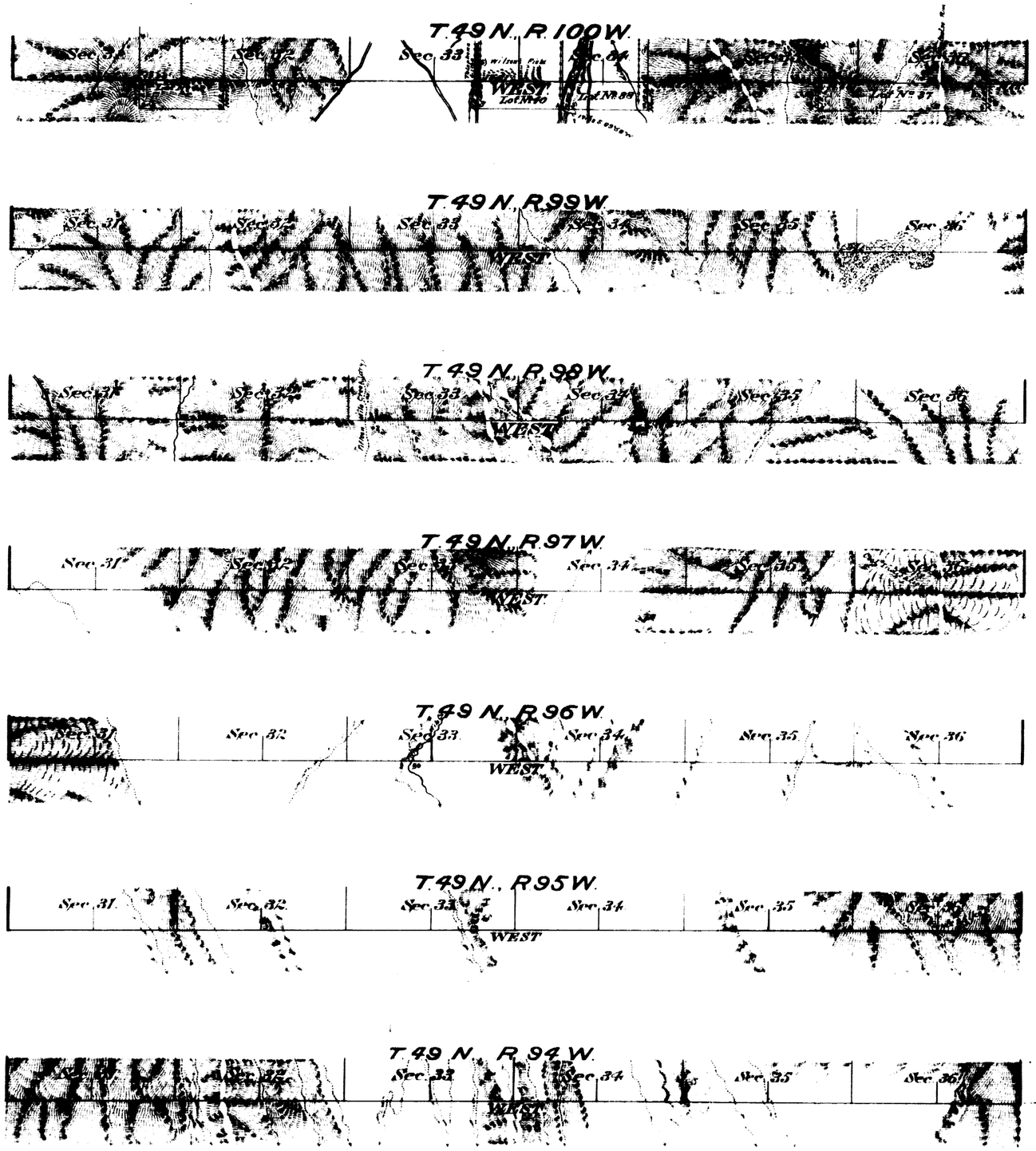

This Plat
of the Resurvey of
the Twelfth Standard Parallel North through Ranges 94, 95, 96, 97, 98, 99 and 100 West of the Sixth Principal Meridian, Wyoming, is strictly conformable to the field notes of the resurvey thereof by
Arthur H. Brunt and Richard E. Bandy, U.S.D.S.
under their Contract No. 303, dated May 27, 1905,
which have been examined, approved and filed in this office.

U.S. Surv. Gen'l's Office,
Cheyenne, Wyoming
October 4, 1906.

A. G. Johnson
U.S. Surv. Gen'l

Mileage Table.

Surveys Designated	Amount. Mls.	Chs.	Lks.	When Surveyed.
Resurvey 12th Standard Parallel N.	4.2	00	00	July 14-27, 1905

Latitude 44° 10' N.
Longitude 108° 05' W.
Mag. Decl. 18° 18' E.

2901

Survey accepted by the Assistant Commissioner in his letter E. Mch 18. 1907

1686

12th STANDARD PARALLEL NORTH

along S. bds of Tps 49 North. Ranges 89 to 100 incl. West of 6th Prin. Mer. Wyo. Territory

Mag. Var. East *Scale 40 Chs. to 1 Inch*

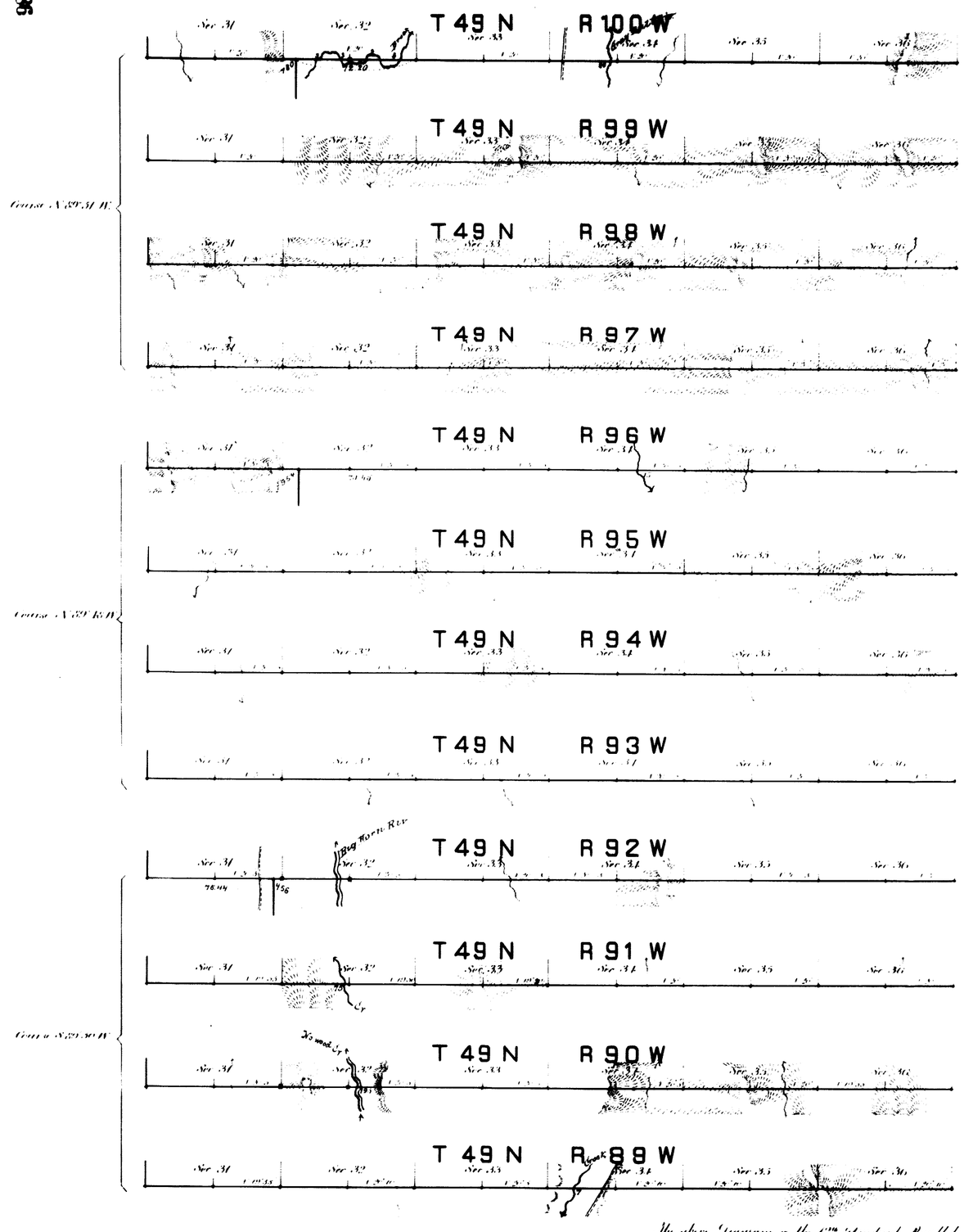

Surveys Designated	By Whom Surveyed	Date of Contract	Amount of Surveys Mi. Ch. Lk.	When Surveyed
12th Stand Par. N	Chas. A. Honey	Jan. 12. 1882	72 00 00	June 20 Aug 3 1883

The above Diagram of the 12th Standard Parallel North along South bds of Tps 49 North Ranges 89 to 100 incl West of the Sixth Principal Meridian Wyoming Territory is strictly conformable to the field notes of the survey thereof on file in this Office which have been examined and approved

Surveyor Generals Office
Cheyenne Wyoming
September 8th 1883

Edw. C. David
Surv. Genl.

Indexed

Accession no. 2366

(23)
Indexed

2699

90

EXTERIOR LINES

Scale 3 miles to an inch Magnetic Variation East.



Surveys Designated.	By whom surveyed	Date of contract.	Amount of surveys M C L	When surveyed.
Exterior lines	C. A. Honey	June 20, 1882	119 76 62	Aug 20 Sept 1, 1882
Corrections	" "	" " "	8 32	" " "

I hereby certify that the above diagram of the Exterior Lines of Tps. 49 and 50 N., Rs 94, 95 + 96 west of the 6th P.M., also, Tps. 51 and 52 N., Rs. 94 + 95 west of the 6th P.M., Wyoming Territory, is strictly conformable to the field notes of the survey thereof on file in this Office, which have been examined and approved.

Surveyor General's Office,
Cheyenne Wyo. December 1st 1883

Edw. C. David
" Sur. Gen'l.

1834