2733

(4-675a)

Resurvey Township No. 49 North, Range No. 97 West of the Sixth Principal Meridian, Wyoming

See Supp'l Plat No. 1

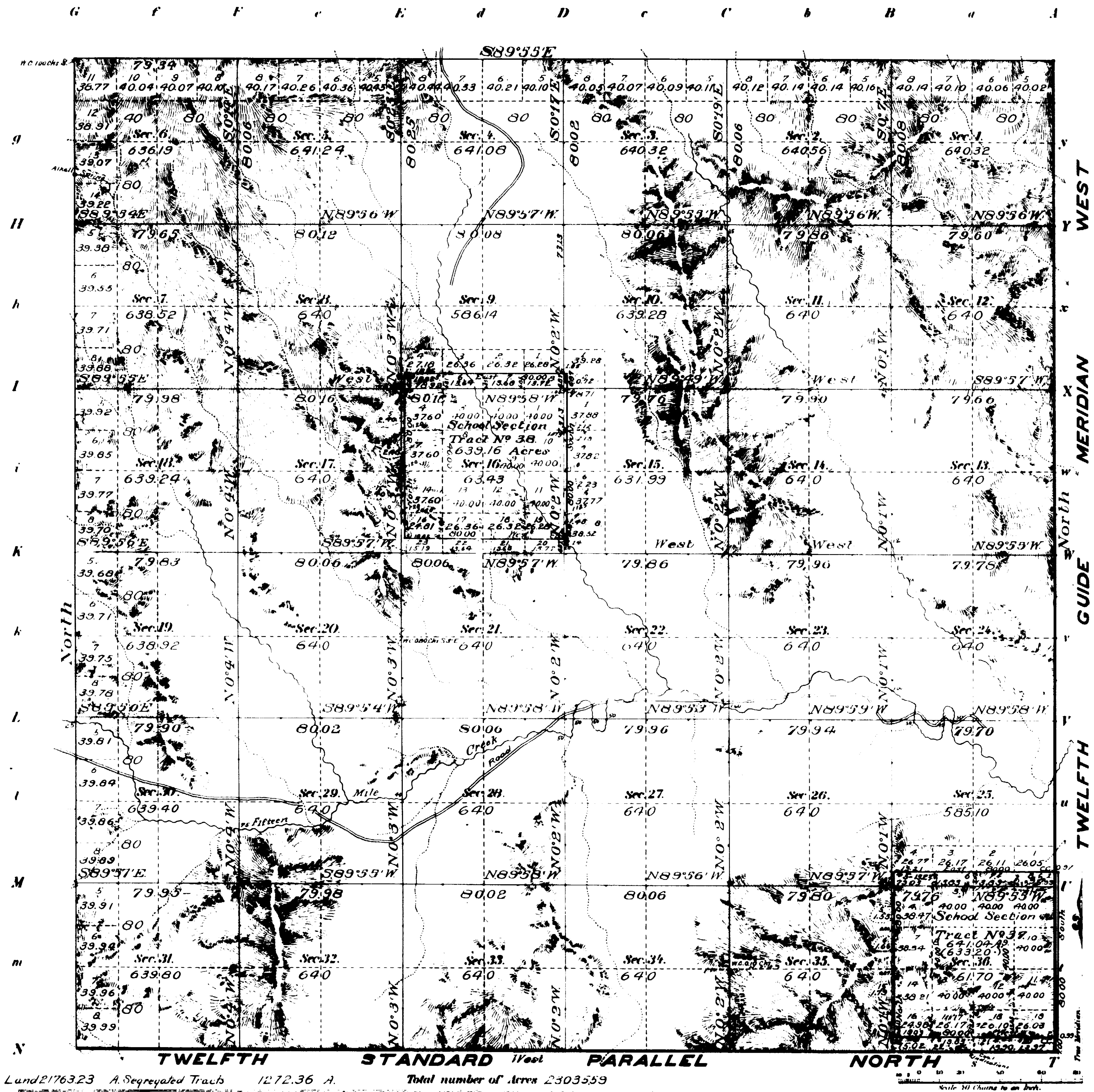

Meanders of								
Posts	Courses	Ch.Lk.	Posts	Courses	Ch.Lk.	Posts	Courses	Ch.Lk.

Latitude 44° 10' N.
Longitude 108° 27' W.
Mag. Decl. 17° 27' E

Public Land 21763.23 A. Segregated Tracts 1272.36 A. **Total number of Acres** 23035.59

Surveys Designated	By Whom Surveyed	Date of Contract No.	Date of Contract	Amount of Surveys M.	Ch.	Lk.	When Surveyed
Resurvey N and W. Township lines	Richard E. Bundy	312	June 1, 1906	11	79	34	Sept 8-13 1906
Resurvey Subdivisions	" "	"	" "	59	78	12	" 14-23 "
Connections	" "	"	" "		22	73	" " "
Segregated Tracts	" "	322	February 28, 1907	13	00	00	April 14-16 1907
Resurvey E & S. Bdys.	Brunt and Bundy	303	May 27, 1905	12	00	00	July 21-30 1905

The above Map of Resurvey of Township No. 49 North of Range No. 97 West of the Sixth Principal Meridian, Wyoming is strictly conformable to the field notes of the resurvey thereof on file in this Office which have been examined and approved.

Surveyor General's Office, Cheyenne, Wyoming, October 1, 1908.

Hl. [illegible] Sur. Gen.

THE NORRIS PETERS CO. LITHO. WASHINGTON, D. C.

Resurvey accepted by the Hon. Commissioner G. L. O. in his letter Feby 10, 1909. Triplicate plat forwarded to Lander Land Office Mar. 16, 1909

1840 H

49-97

38

17

2734

Supplemental Plat No. 1.

Resurvey Part of Township No. 49 North, Range No. 97 West of the Sixth Principal Meridian, Wyoming.

Scale 20 chains to 1 inch.

Secs. 9, 10, 15, 16, 25, 36.

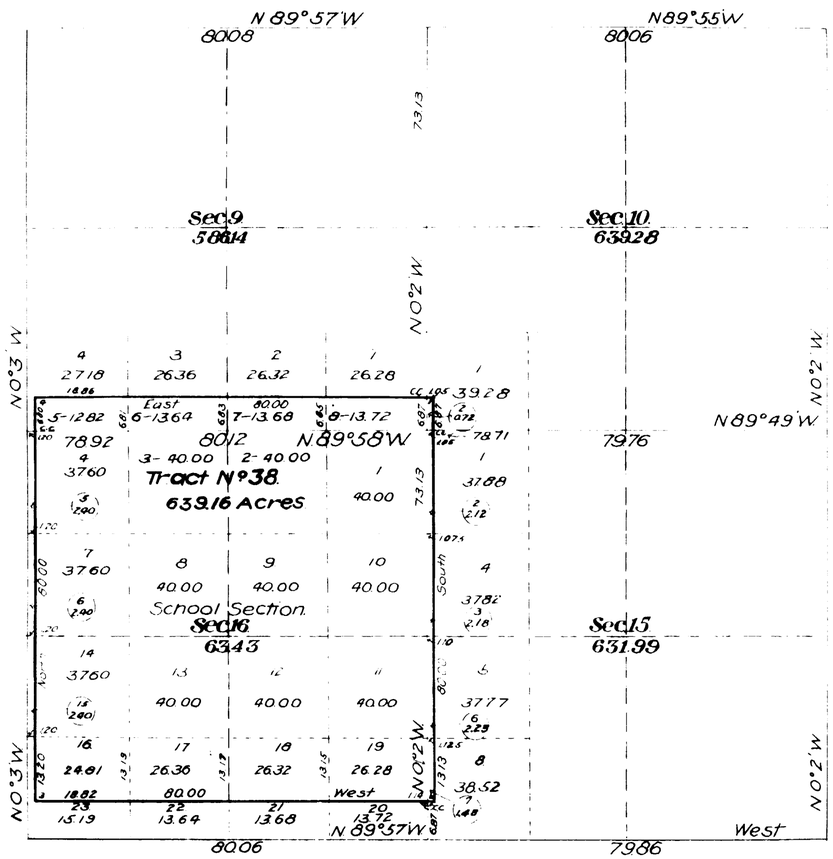

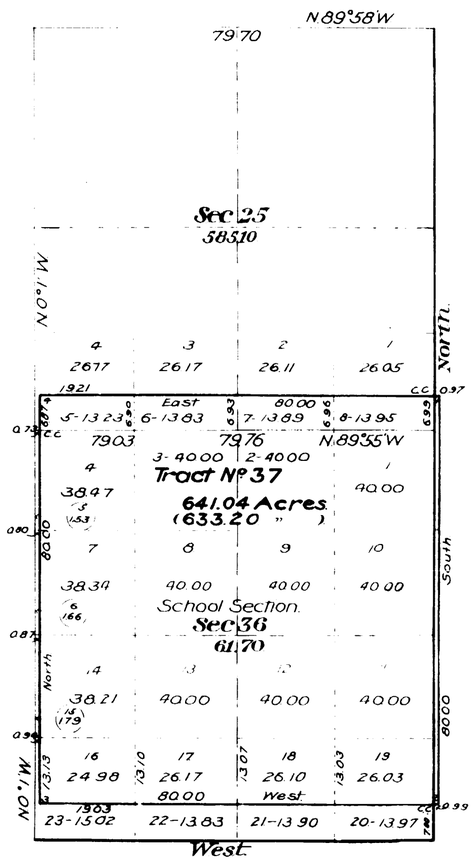

This supplemental plat of the resurvey of a part of Township No. 49 North, Range No. 97 West of the Sixth Principal Meridian, Wyoming, is strictly conformable to the field notes of the resurvey thereof on file in this office which have been examined and approved.
Surveyor General's Office,
Cheyenne, Wyoming.
October 1, 1908

Surv. Gen'l

Resurveys.
Richard E. Bandy, D.S.
Contract No. 312, June 1, 1906
Contract No. 322, February 28, 1907

A.L.R. Computer
L.V.R. Lettered

Resurvey accepted by the Commissioner in his letter "E" Feb. 10, 1909. Duplicate plat forwarded to Land Office March 11, 1909

1840 B

49-97

(24)

2732

TOWNSHIP Nº 49 NORTH, RANGE Nº 97 WEST of the 6TH Principal MERIDIAN.

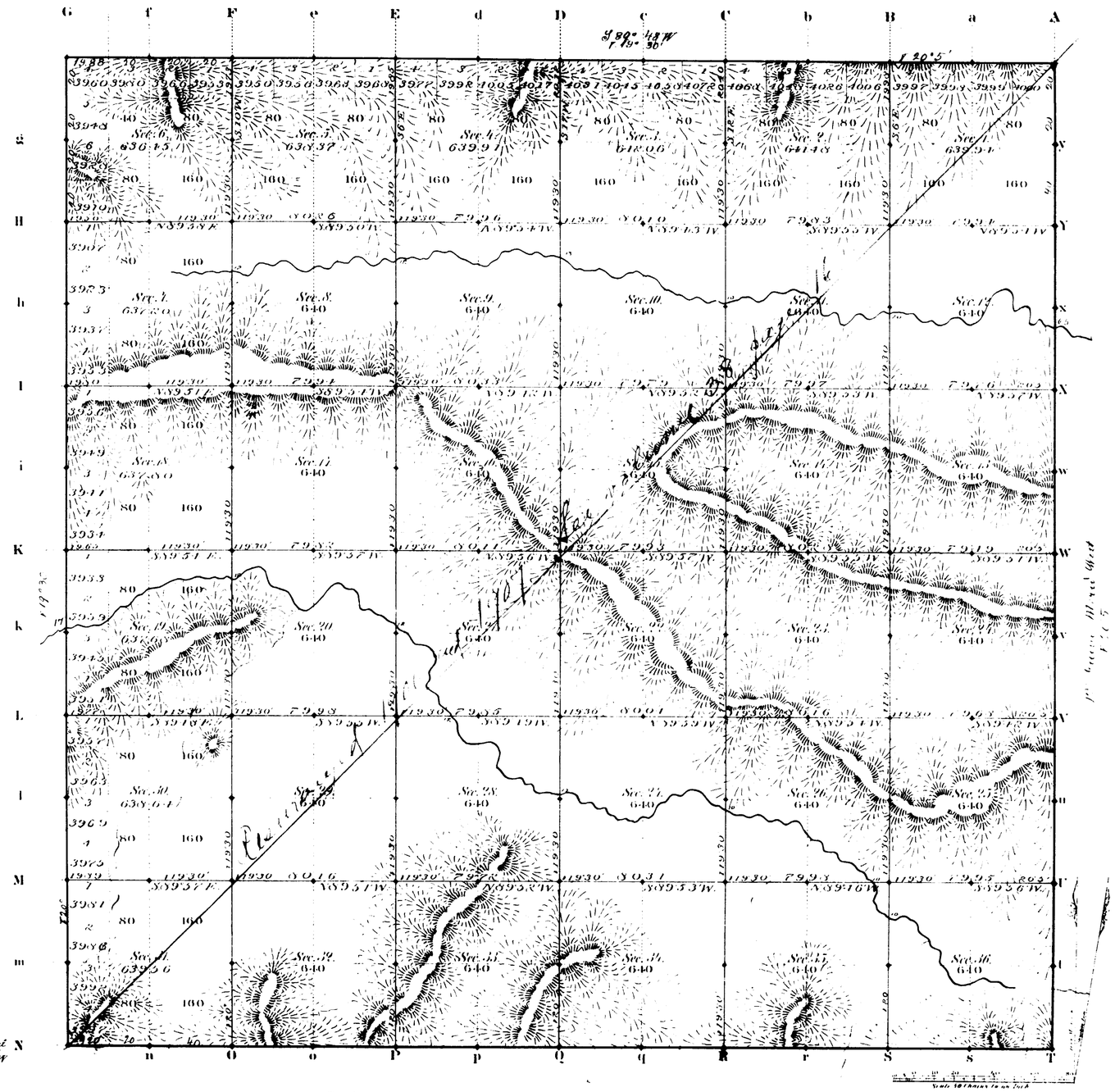

Total number of Acres 23089.09

Surveys Designated	By Whom Surveyed	Date of Contract	Amount of Surveys Miles	Chains	Links	When Surveyed	Magnetic Declination
W & N Township lines	R. H. Woods	July 6, 1882	11	79	88	March 15 to 16, 1883	19° 30' East
Subdivisions	" " "	" " "	39	70	03	May 26 to June 1st "	19 30 "
Connections							
12th Stand Pt N	Chas A Harvey	June 12, 1882	5	00	00	Aug 19 1882	
12th Stand Mn W	" " "	" " "	3	00	00	May 26, 1882	

12th Stand Pt N N 89° 51' W V 20°

The above Map of Township No 49 North Range No 97 West of the Sixth Principal Meridian Wyoming Territory is strictly conformable to the field notes of the survey thereof on file in this Office, which have been examined and approved

Surveyor Generals Office,
Cheyenne Wyoming
December 5th 1883

Edw. C. Bank
Dep. Surv.

1840

2

4 17

2922

38

Indexed

4877

TOWNSHIP EXTERIORS

Scale: 1 inch to 160 Chains

This Plat
of the
Resurvey
of
The North and West Boundaries of Townships 49 50
and 51 North, Range 97 West,
The West Boundary of Township 52 North, Range
97 West of the
Sixth Principal Meridian
Wyoming
is strictly conformable to the field notes of the resurvey
thereof by
Richard E. Bandy, U.S.D.S.
under his
Contract No 312
dated June 1, 1906
which have been examined, approved and filed in
this office
U.S. Surv. Gen'l's Office,
Cheyenne, Wyoming.
October 1, 1908

[illegible]
U.S. Surv. Gen'l



Surveys Designated	Amount	When Surveyed
	Mls. Chs. Lks.	
Township Lines	42 20 50	September 7-November 25, 1906
Connections	4 62 94	" " "

Resurvey accepted by the Hon. Commissioner of the G.L.O. in his letter "E" Feby 10 1909

15

36
Indexed

50

4849

RESURVEY
TWELFTH STANDARD PARALLEL NORTH.

Scale: 1 inch = 40 Chains.

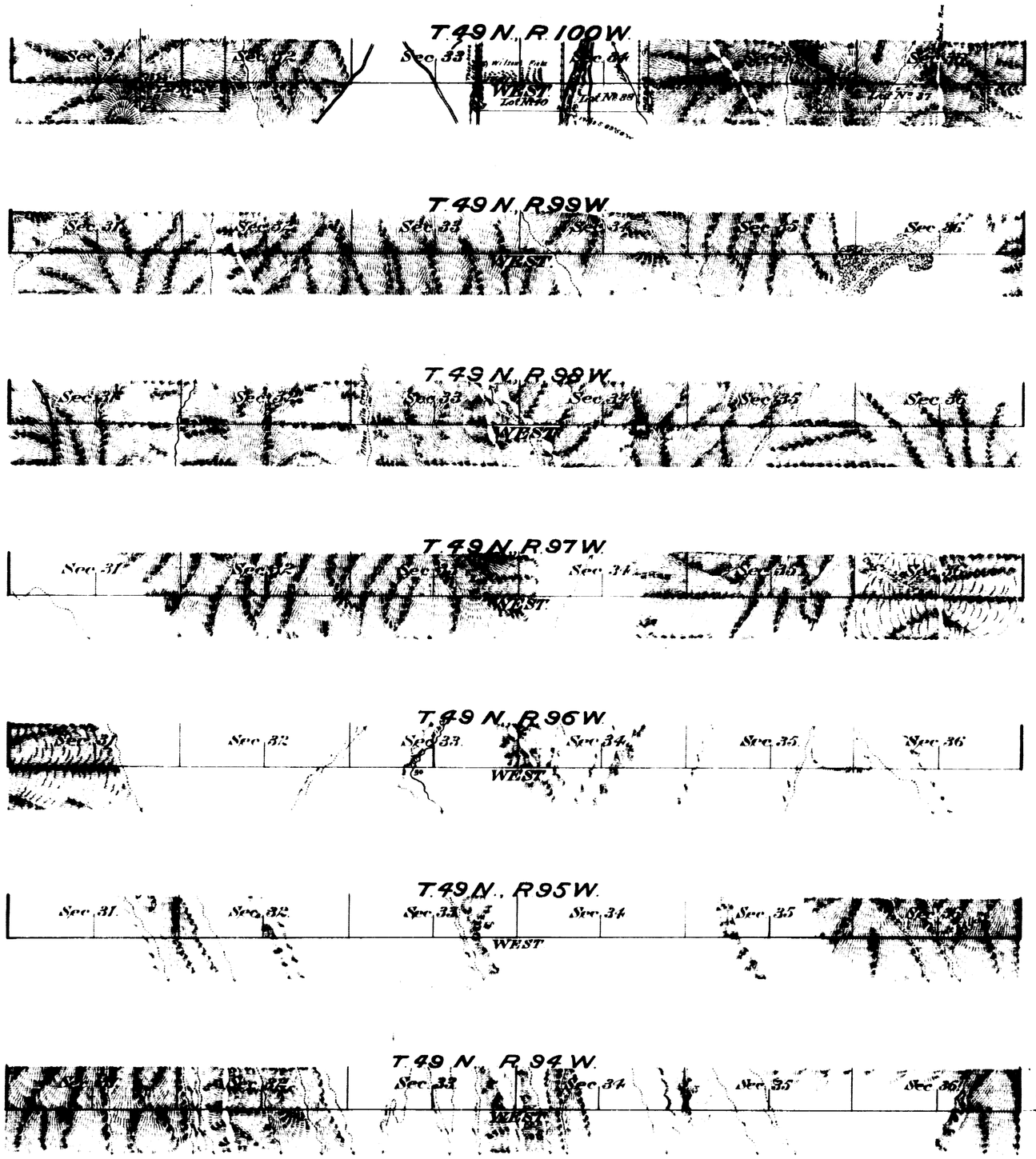

This Plat
of the Resurvey of
the Twelfth Standard Parallel North through Ranges 94, 95, 96, 97, 98, 99 and 100 West of the Sixth Principal Meridian, Wyoming, is strictly conformable to the field notes of the resurvey thereof by
Arthur H. Brunt and Richard E. Bandy, U.S.D.S.
under their Contract No. 303, dated May 27, 1905,
which have been examined, approved and filed in this office.

U.S. Surv. Gen'ls Office,
Cheyenne, Wyoming
October 4, 1906.

A. G. Johnson
U.S. Surv. Gen'l

Mileage Table.

Surveys Designated	Amount Mls.	Chs.	Lks.	When Surveyed.
Resurvey 12th Standard Parallel N.	42	00	00	July 14-27, 1905

Latitude 44°10' N.
Longitude 108°05' W
Mag. Decl. 18°18' E.

Survey accepted by the Assistant Commissioner in his letter E. Mch. 18. 1907

2901

1686

12th STANDARD PARALLEL NORTH

along S. bds of Tps 49 North. Ranges 89 to 100 incl. West of 6th Prin. Mer. Wyo. Territory

Mag. Var. East *Scale 40 Chs to 1 Inch*

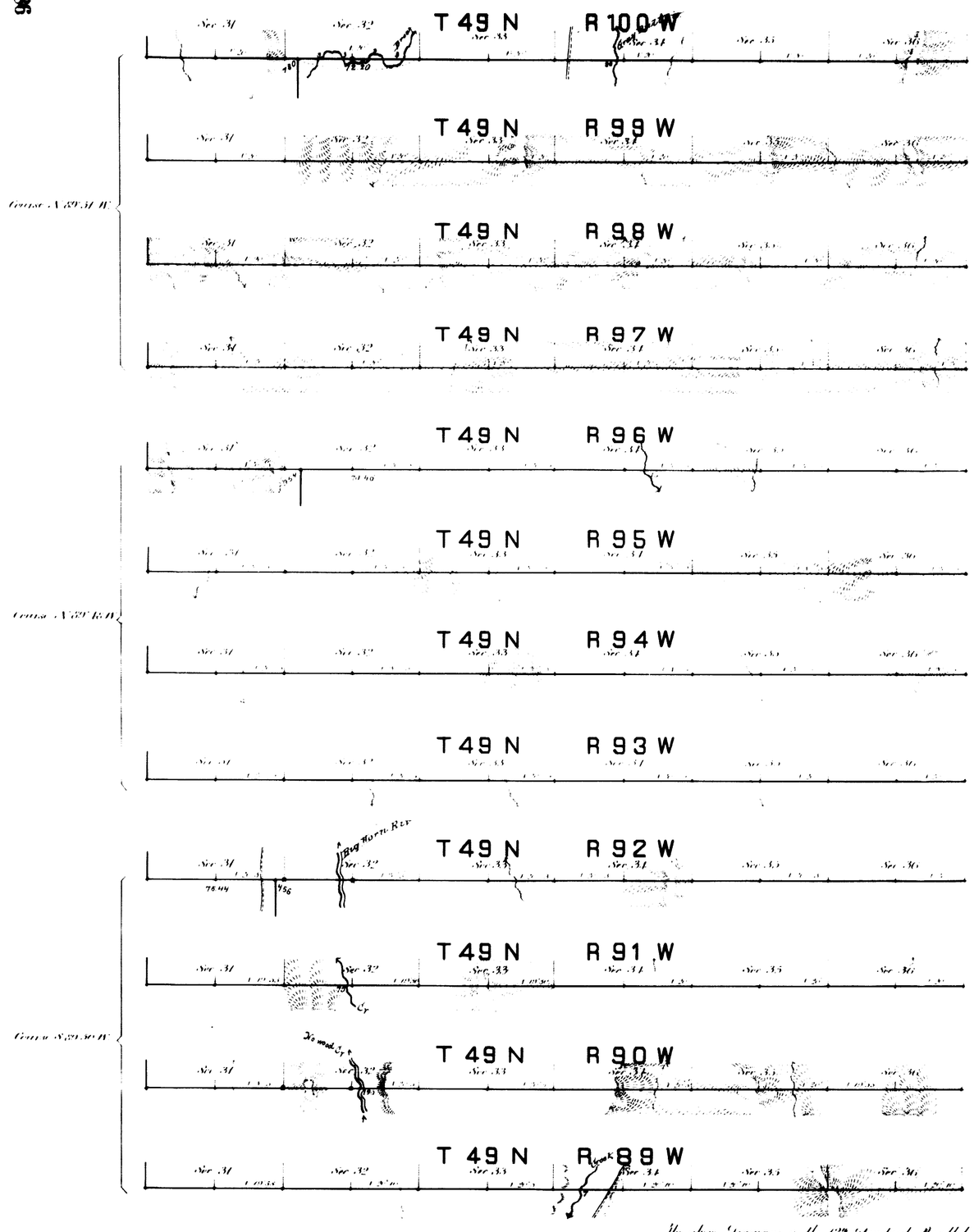

Surveys Designated	By Whom Surveyed	Date of Contract	Amount of Surveys Mi. Ch. Lks.	When Surveyed
12th Stand. Par. N.	Chas. A. Honey	Jan. 12. 1882	72 00 00	June 20 Aug. 30 1882

The above Diagram of the 12th Standard Parallel North along South bds of Tps 49 North. Ranges 89 to 100 incl. West of the Sixth Principal Meridian Wyoming Territory is strictly conformable to the field notes of the survey thereof in file in this Office which have been examined and approved.

Surveyor Generals Office
Cheyenne Wyoming
September 8th 1883

Edw. C. David
Sur. Genl.

2367

52

12TH GUIDE MERIDIAN WEST.

In townships 45 to 52 North inclusive, between Ranges 96 & 97 West of the 6th Principal Meridian Wyo. Ter.

Magnetic Variation East. Scale 3 miles to one inch.

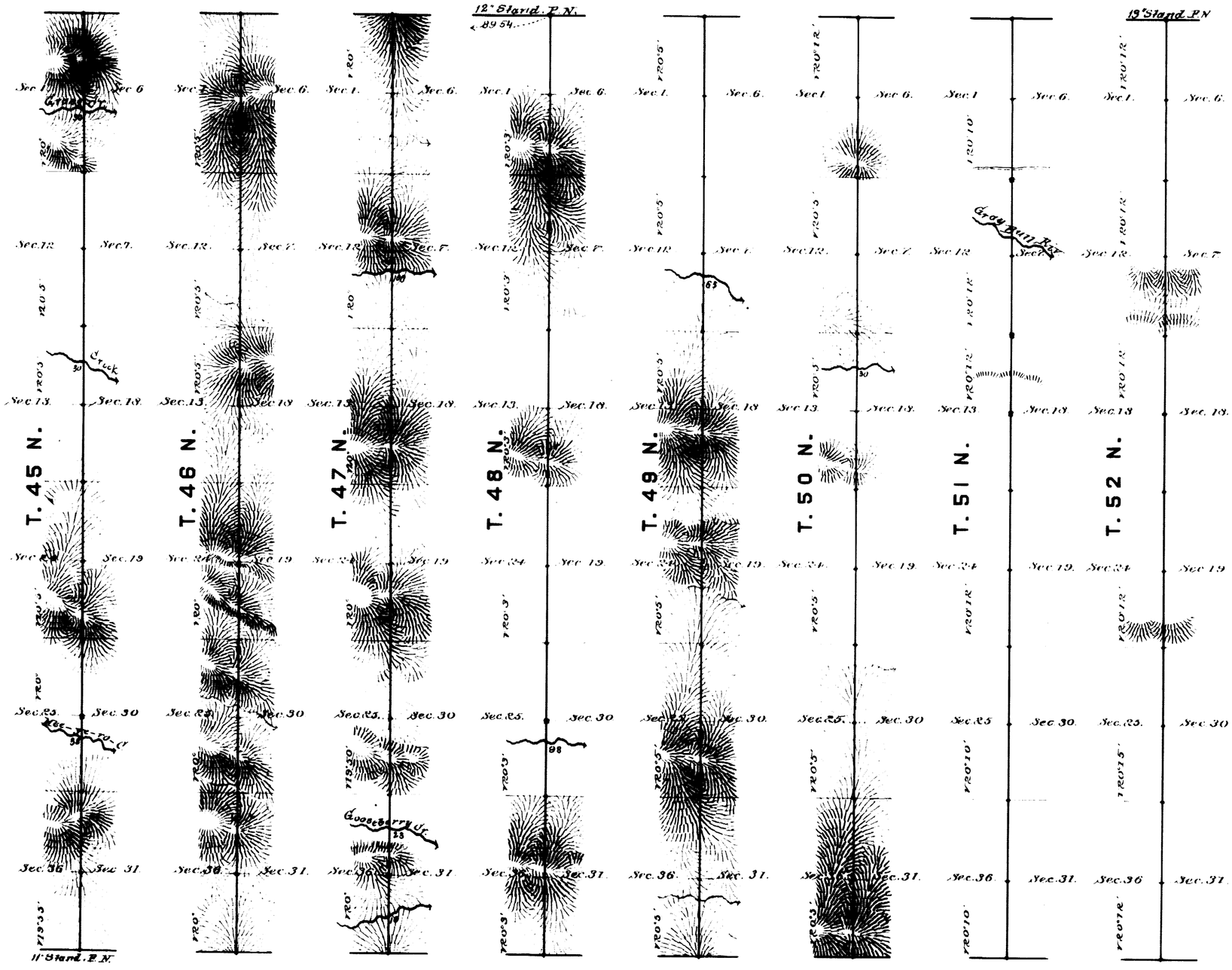

Surveys Designated	By Whom Surveyed	Date of Contract	Amount of Surveys Mile	Ch.	Lks.	When Surveyed
12th Guide Mer. W.	Charles A Honey	Jan. 18th 1882	43	00	00	May 16-30, 1882
Connections	" "	" " "		09	54	May 16th "

I hereby Certify that the above diagram of the 12th Guide Meridian West, in Townships 45 to 52 North, inclusive between Ranges 96 & 97 West of the 6th Principal Meridian, Wyoming Territory, is strictly conformable to the field notes of the survey thereof on file in this Office, which have been examined and approved.

Surveyor General's Office
Cheyenne Wyoming
Sept. 8th 1883

Edw. C. Dawes Sur. Gen.l

1687

36

Indexed

accession no. 4850

51

RESURVEY

TWELFTH GUIDE MERIDIAN WEST.

Scale: 1 inch = 40 Chains



This Plat
of the Resurvey of the
Twelfth Guide Meridian West through Tps 49, 50, 51 and 52 North, between Ranges 96 and 97 West, of the Sixth Principal Meridian, Wyoming, is strictly conformable to the Field notes of the resurvey thereof by
Arthur H. Brunt and Richard E. Bandy, U.S.D.S.
under their Contract No. 303, dated May 27, 1905,
which have been examined, approved and filed in this office
U.S. Surv. Gen'ls Office,
Cheyenne, Wyoming.
October 4, 1906

Alpheus P. Hanson
U.S. Surv. Gen'l.

Table of Mileage.

Surveys Designated	Amount. Mls.	Chs.	lks.	When Surveyed
Resurvey 12th Guide Mer. W.	24	25	16	July 28 - Aug 3 1906
Connections	00	9	88	" "

Latitude 44° 10' N.
Longitude 108° 26' 30" W.
Mag. Decl. 18° 15' E.

Twelfth Standard Parallel North

C. W. S. Lettering
A. L. R. Topography

Survey accepted by the assistant Commissioner in his letter
E. Mch. 18, 1907.

2902

135
Indexed

2700

EXTERIOR LINES.

Scale 3 miles to 1 inch   Mag. Var. East

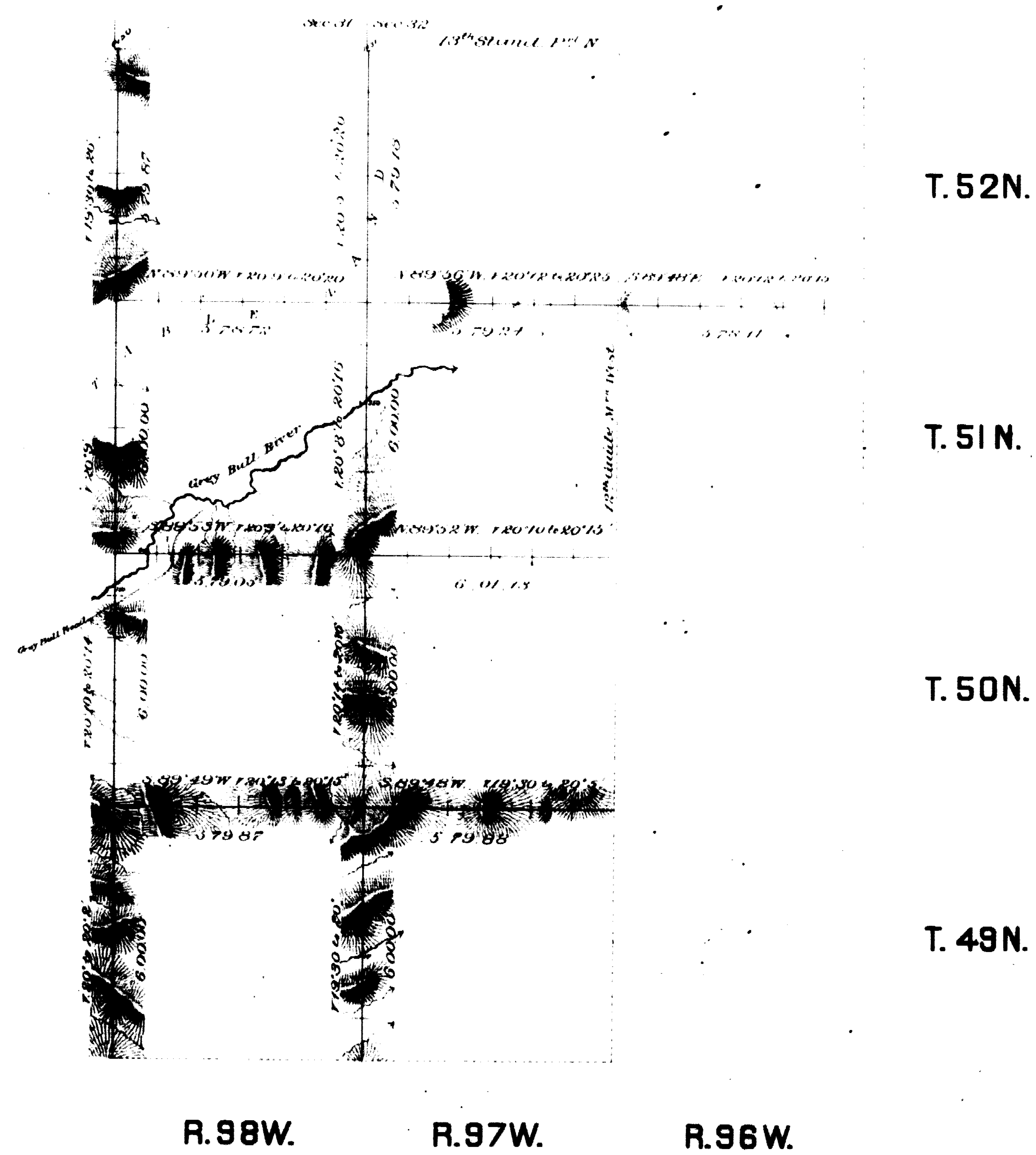

Surveys Designated	By Whom Surveyed	Date of Contract	Amount of Surveys			When Surveyed
			miles	chs	lks	
Exterior lines	R H Woods	July 6th 1882	29	75	05	March 12 26 1883
Connections	" " "	" " "		24	81	" " "

I hereby certify that the above diagram of the Exterior lines of Townships 51 & 52 North, Range 96 West, and Townships 49, 50, 51 & 52 North, Ranges 97 & 98 West of the 6th Principal Meridian Wyoming Territory, is strictly conformable to the field notes of the survey thereof on file in this Office, which have been examined and approved.

Surveyor General's Office,
Cheyenne Wyoming December 5th 1883 } Edw. C. David Sur. Genl.

1835