3637

(4-675b)

INDEPENDENT RESURVEY

TOWNSHIP No. 50 NORTH, RANGE No. 88 WEST OF THE SIXTH PRINCIPAL MERIDIAN, WYOMING

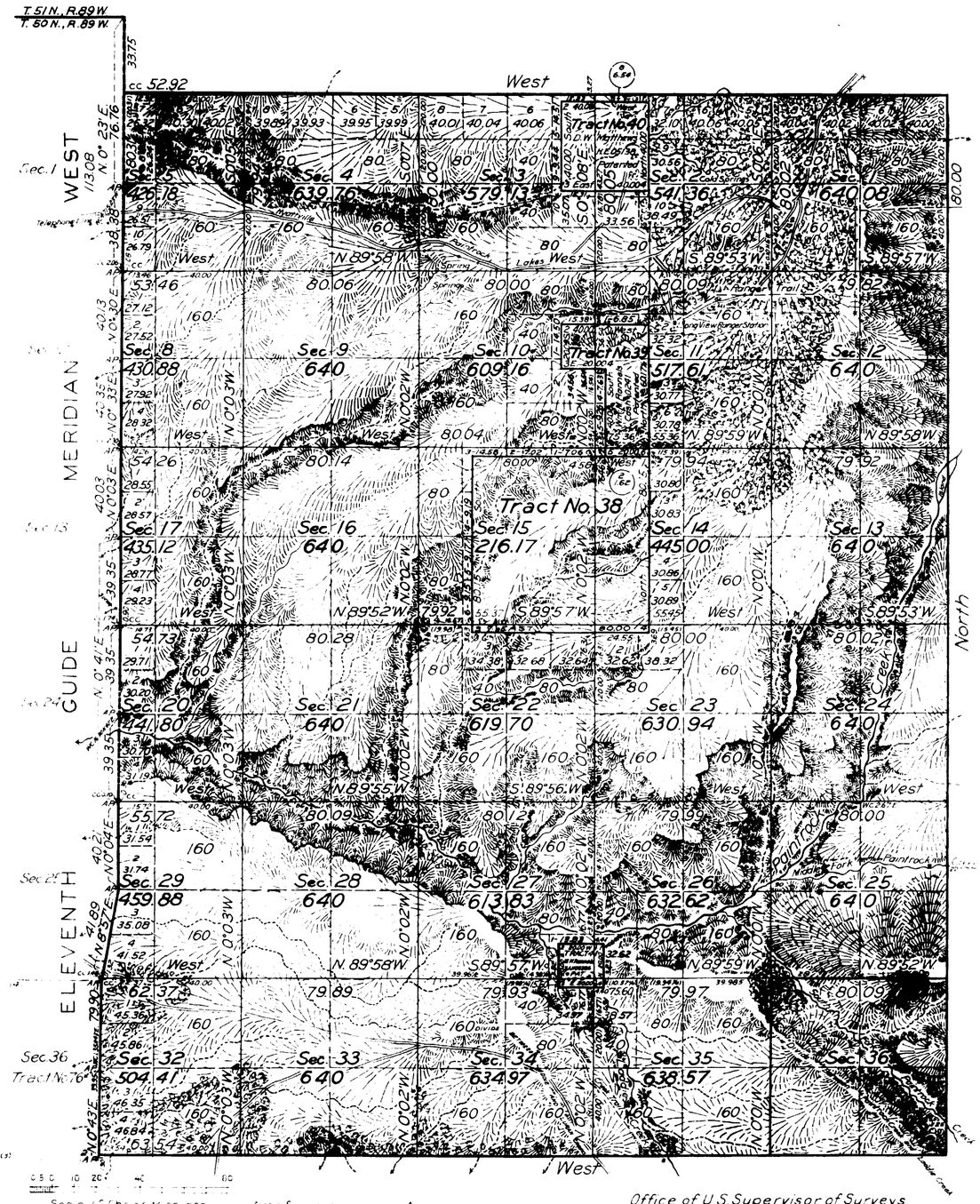

INDEX TO SEGREGATED TRACTS

Re-survey Tract No.	Original Survey Sec	Subdivisions	ENTRY Kind	ENTRY No	Status In Land Office	Entryman
38	16	All	Designated School Section			
39	9	SNE¼, E½SE¼	Cash	0.541	Patented	William M. Rannels
40	4	Lots 1 and 2, SNE¼	H.E.	0.538	Patented	David W. Matthews
41	28	SW¼SE¼		0.4386	Patented	William M. Rannels

Mean Magnetic Declination

Scale 40 Chains to an inch

Area Surveyed Acres

LINES DESIGNATED	BY WHOM SURVEYED	GROUP No	GROUP DATE	MILEAGE MLS	MILEAGE CHS	WHEN SURVEYED BEGUN	WHEN SURVEYED COMPLETED
Exterior	Kenneth W. Bond	67	April 5, 1923	15	36.16	August 7, 1923	June 16, 1926
Subdivisional	"	"	"	47	40.86	May 10, 1926	July 1, 1926
Land Claim	"	"	"	9	20.64	"	"
Connecting	"	"	"	1	32.06	"	"
11th Guide	Alexander Douglas	39	March 17, 1917	6	00.65	Sept. 25, 1917	Oct. 1, 1917

Office of U.S. Supervisor of Surveys
Denver, Colorado, March 21, 1927

The above plat of Township No. 50 North, Range No. 88 West, of the Sixth Principal Meridian, Wyoming, is strictly conformable to the field notes of the survey thereof which have been examined and approved

Frank M. Johnson
U.S. Supervisor of Surveys

DEPARTMENT OF THE INTERIOR
GENERAL LAND OFFICE
Washington, D.C., May 21, 1927.

The survey represented by this plat having been correctly executed in accordance with the requirements of law and the regulations of this office, is hereby accepted

Thos. Havell
Assistant Commissioner

2138-B

110

Transmitted to Buffalo L.C.
Dec. 19, 1927.

50-88

(27)

6

3635

TOWNSHIP No. 50 NORTH. RANGE No. 88 WEST of the 6th Principal MERIDIAN.

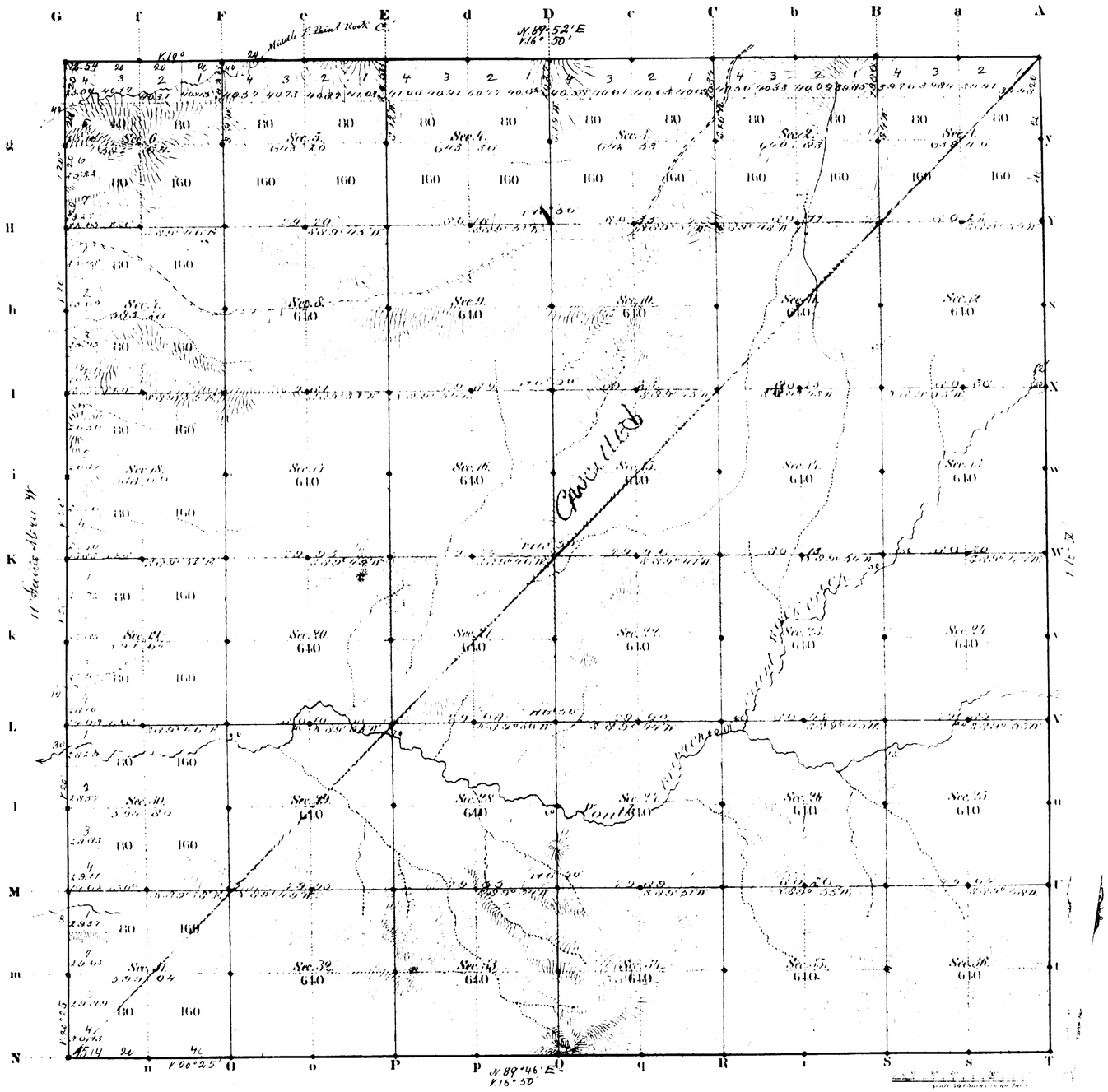

Total number of Acres 22,742.81

Surveys Designated	By Whom Surveyed	Date of Contract	Amount of Surveys Mls	Chs	Lks	When Surveyed	Magnetic Declination
S.E.N. Township lines	Ed. F. Stahle	Sept. 21, 1880	17	67	68	Oct. 27, 30, 1883.	16°50' East
Subdivisions	" "	" "	59	49	64	Dec. 1, 3, 1883.	16°50' " "
Connections							
11th Guide M.W.	W. J. Boland	June 5, 1882	6	00	00	Nov. 7, 1882	

The above Map of Township No. 50 North of Range No. 88 West of the Sixth Principal Meridian Wyoming Territory is strictly conformable to the field notes of the survey thereof on file in this Office, which have been examined and approved.

Surveyor General's Office
Cheyenne Wyoming
March 26th 1884

Edw. C. Davis
Pres. Genl.

2138

accession no 3646

EXTERIOR LINES

Magnetic Variation East. Scale 3 miles to 1 inch.



T. 52 N.

T. 51 N.

T. 50 N.

T. 49 N.

R.88 W. R.87 W. R.86 W.

Surveys Designated	By Whom Surveyed	Date of Contract	Amount of Surveys			When Surveyed
			Mls	Chs	Lks	
Exterior lines	Ed F Stahle	Sept. 21st 1880	101	48	59	Oct 19-Nov 1st 1883
Connections	" "	" " "		28	86	" " "

I hereby certify that the above diagram of the Exterior lines of Tp's 49, 50, 51 & 52 N. Ranges 86, 87 & 88 W. of the 6th P.M. Wyo. Ter. is strictly conformable to the field notes of the survey thereof on file in this office which have been examined and approved

Surveyor General's Office
Cheyenne Wyoming
March 26" 1884

Edw. C. David
Sur. Gen.

(24)

Indubio

2782

11th GUIDE MERIDIAN WEST.

Along W. Boundaries of Tps 49,50,51 & 52 N. R. 88 W. of the 6th P. M., Wyoming Territory.

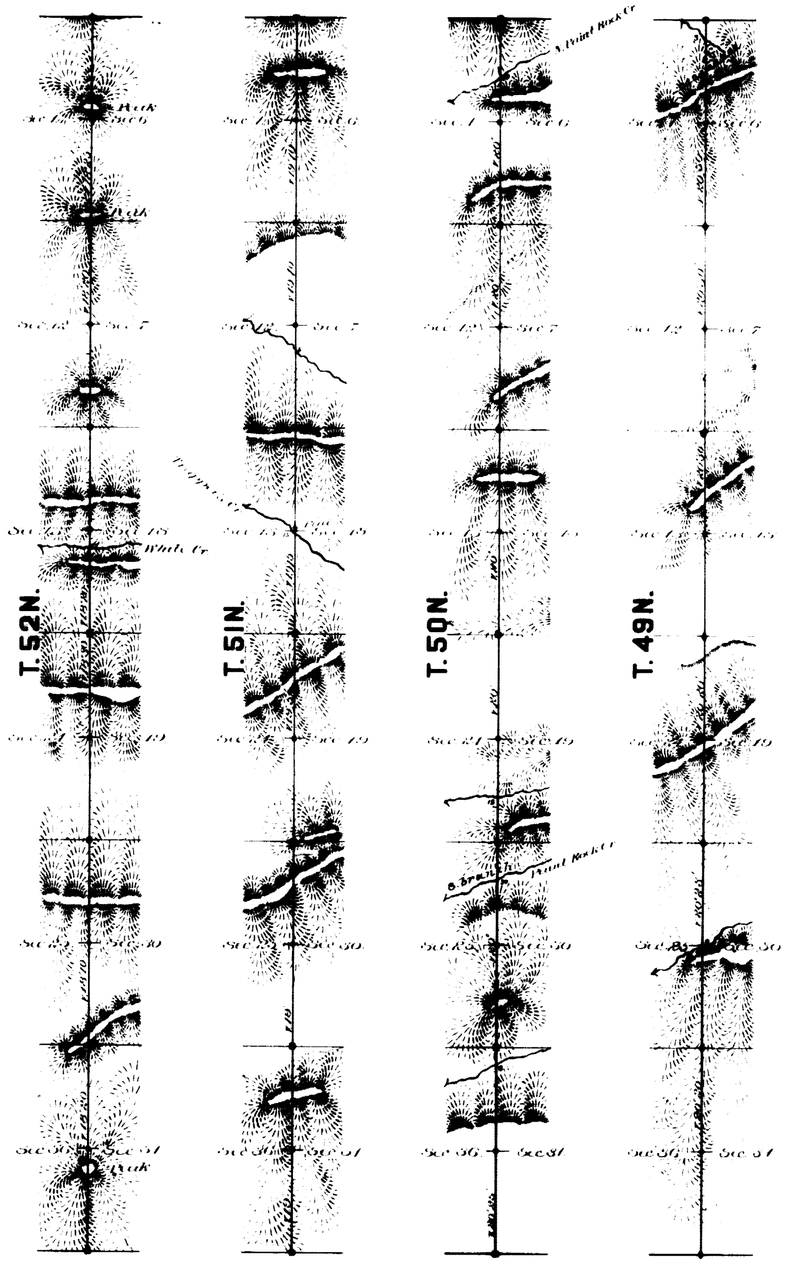

Surveys Designated	By Whom Surveyed	Date of Contract	Amount of Surveys			When Surveyed
			Mi.	Ch.	Lk.	
11th Guide Mer. W.	W. J. Boland	June 5th 1882	24	0	0	Nov. 6-9 1882

I here by certify that the above diagram of the 11th Guide Meridian West along the West boundaries of Tps 49,50,51 & 52 N. R. 88 W. of the 6th Principal Meridian, Wyoming Territory, is strictly conformable to the field notes of the survey thereof on file in this Office, which have been examined and approved.

Surveyor General's Office,
Cheyenne Wyoming Jan. 22nd 1883 } Edw. C. David Surv. Genl.

1847

4914

RECEIVED S. G. O.
AUG 11 1903
CHEYENNE, WYO.

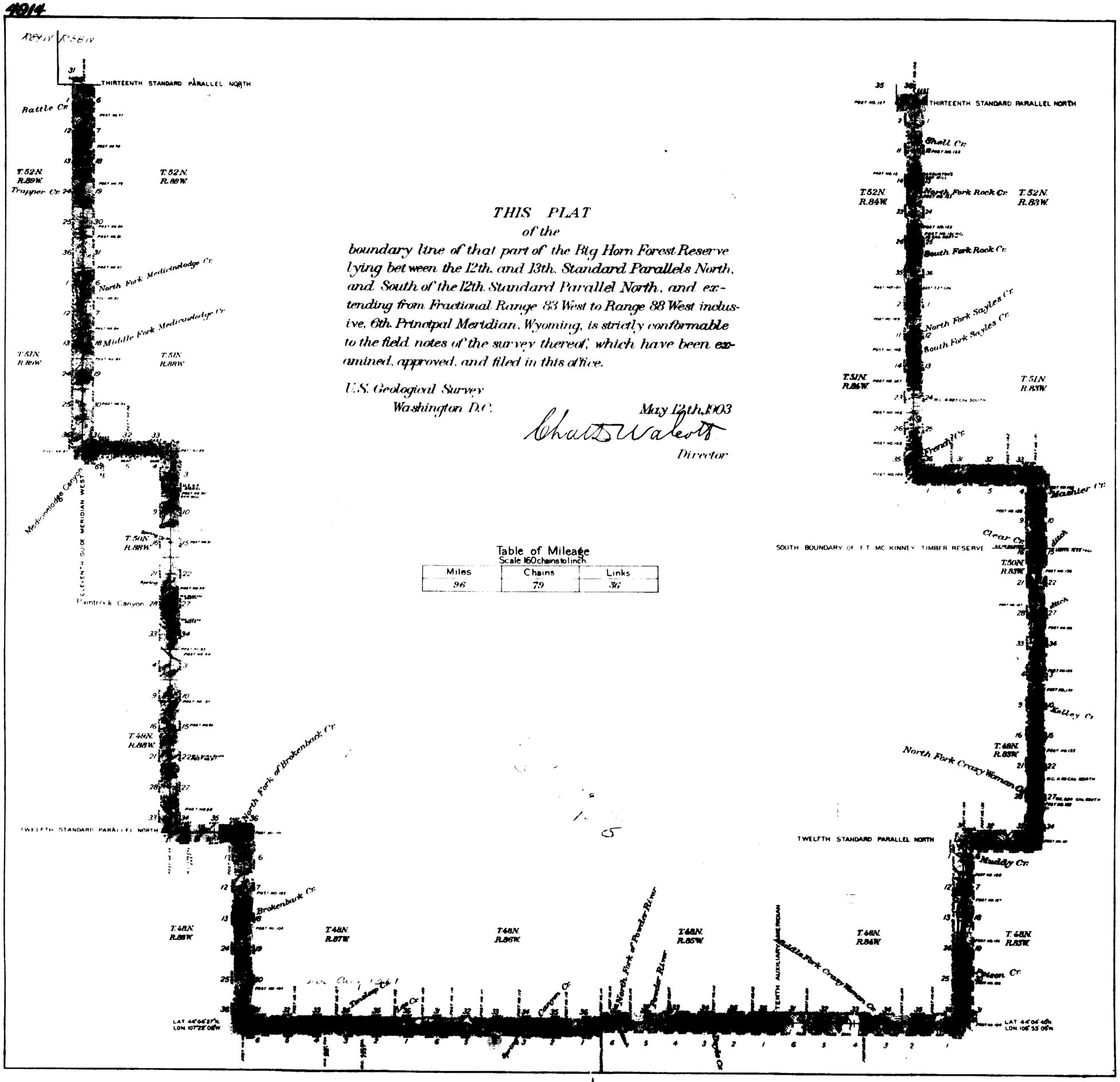

THIS PLAT
of the
boundary line of that part of the Big Horn Forest Reserve lying between the 12th. and 13th. Standard Parallels North, and South of the 12th. Standard Parallel North, and extending from Fractional Range 83 West to Range 88 West inclusive, 6th. Principal Meridian, Wyoming, is strictly conformable to the field notes of the survey thereof, which have been examined, approved, and filed in this office.

U.S. Geological Survey
Washington D.C.

May 12th, 1903

Chas. D. Walcott
Director

Table of Mileage
Scale 160 chains to inch

Miles	Chains	Links
96	79	36

2952

RECEIVED S. G. O.
AUG 11 1903
CHEYENNE, WYO.

98-A

1915

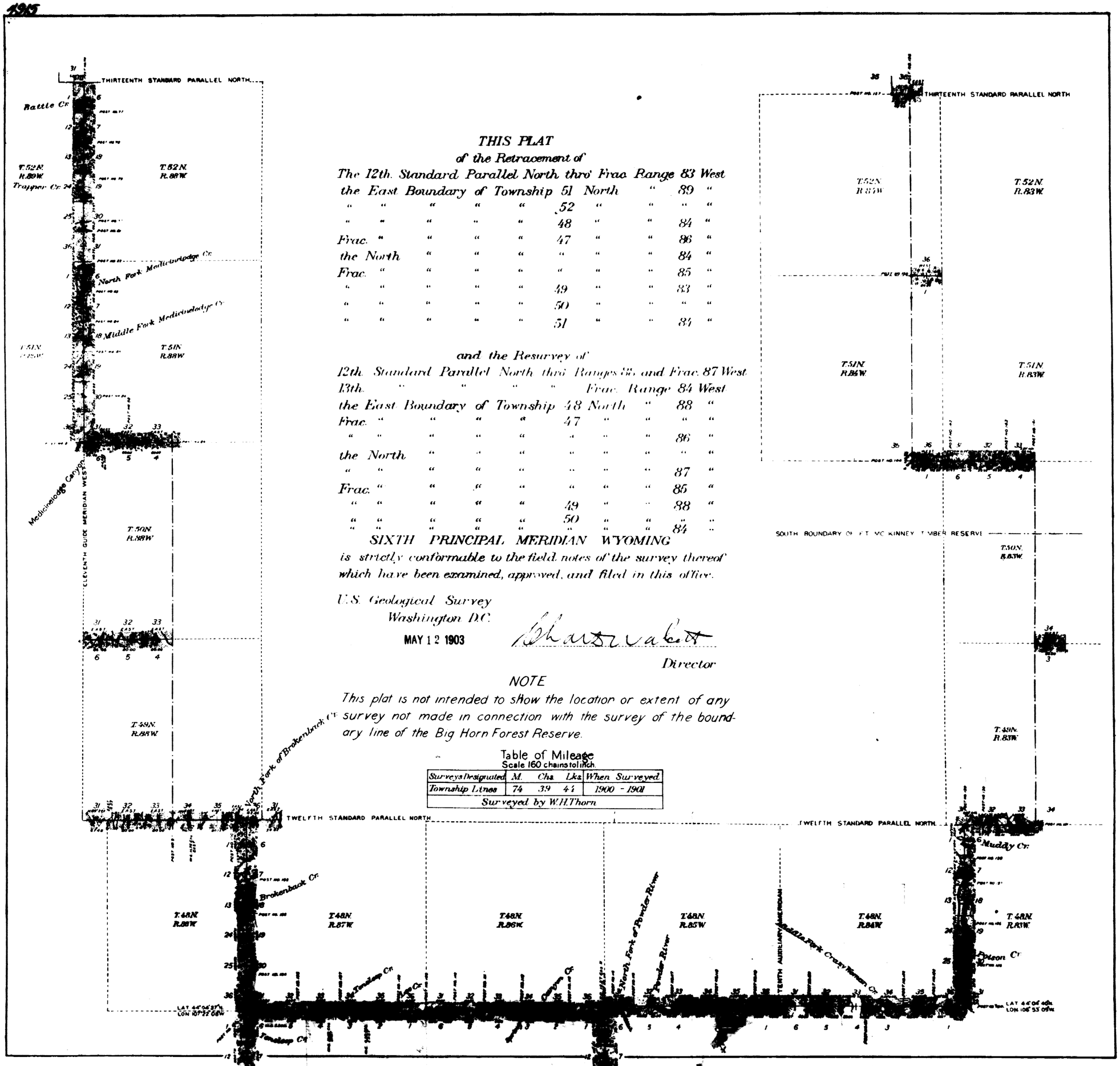

THIS PLAT
of the Retracement of
The 12th. Standard Parallel North thro' Frac. Range 83 West
the East Boundary of Township 51 North " 89 "
" " " " " 52 " " " "
" " " " " 48 " " 84 "
Frac. " " " " 47 " " 86 "
the North " " " " " " 84 "
Frac. " " " " " " " 85 "
" " " " " 49 " " 83 "
" " " " " 50 " " " "
" " " " " 51 " " 84 "

and the Resurvey of
12th. Standard Parallel North thro' Ranges 88 and Frac. 87 West
13th. " " " " Frac. Range 84 West
the East Boundary of Township 48 North " 88 "
Frac. " " " " 47 " " " "
" " " " " " " 86 "
the North " " " " " " " "
" " " " " " " 87 "
Frac. " " " " " " " 85 "
" " " " " 49 " " 88 "
" " " " " 50 " " " "
" " " " " " " 84 "

SIXTH PRINCIPAL MERIDIAN WYOMING
is strictly conformable to the field notes of the survey thereof which have been examined, approved, and filed in this office.

U.S. Geological Survey
Washington D.C.

MAY 12 1903

Director

NOTE

This plat is not intended to show the location or extent of any survey not made in connection with the survey of the boundary line of the Big Horn Forest Reserve.

Table of Mileage
Scale 160 chains to inch.

Surveys Designated	M.	Chs.	Lks.	When Surveyed
Township Lines	74	39	41	1900 - 1901
Surveyed by W.H. Thorn				

2953

27

accession no 3636

RECEIVED S. G. O.
AUG 11 1903
CHEYENNE, WYO.

6A

Township No. 50 North Range No. 88 West of the 6th. Principal Meridian, Wyoming.

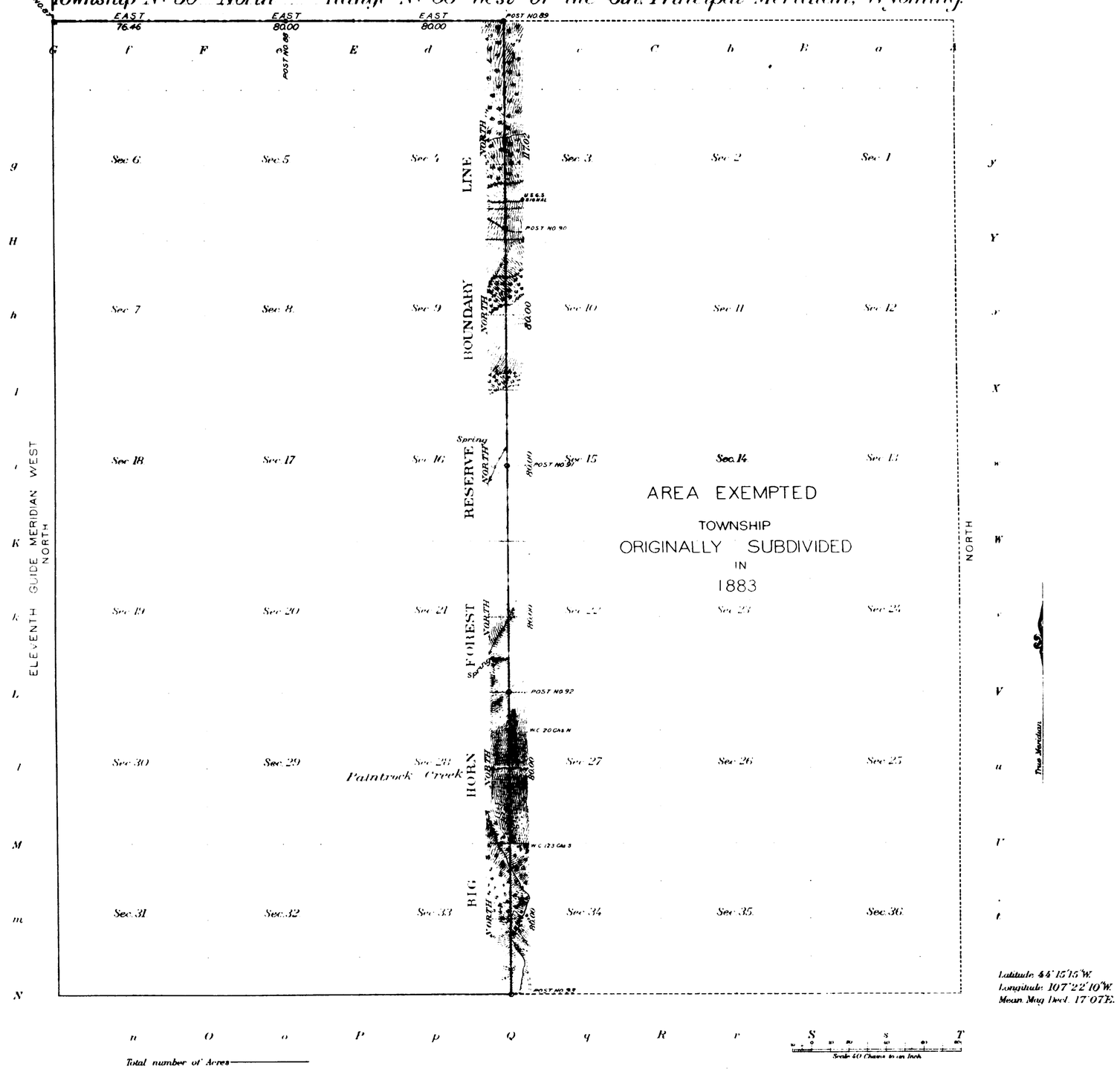

Total number of Acres ———

Surveys Designated	By Whom Surveyed	Amount of Surveys M. Ch. Lks	When Surveyed
Township lines Subdivisions	W.H. Thorn	6 37 02	Nov. 7-9, 1900

The above Map, of Township No. 50 North of Range No. 88 West of the 6th. Principal Meridian, Wyoming is strictly conformable, to the field notes of the survey thereof on file in this Office, which have been examined and approved

U. S. Geological Survey
Washington, D. C.
MAY 12 1903

Charles Walcott
Director.

2138-A

50-88