2792 (4 675A) Accepted August 13, 1919. ORIGINAL

Resurvey Township No. 50 North, Range No. 89 West of the Sixth Principal Meridian, Wyoming



See Supplemental Plats
No. 1, S. Portion
No. 2, Index Diagram

All tract segregations shown hereon represent the position and form of said tracts under the original description as referred to the original survey, located as such on the ground according to the best available evidence of their true position.

All entries and notes not relating to original surveys or not shown hereon as segregations are intended to conform to the lines of the resurvey under their original description.

Areas in Acres	
Public Land	17971.32
Indian Reservation	
Indian Allotments	
Mineral Claims	
Water Surface	
Total Area	

Scale 40 Chains to an inch

Mean Magnetic Declination
Latitude 44°15 N.
Longitude 107°28' W.

Surveys Designated	By Whom Surveyed	Group No.	Group Date	Amount of Surveys Mls.	chs.	lks.	When Surveyed Begun	Completed
RESURVEY Subdivision Lines	Douglas and Lytle	39	March 7, 1917	62	00	59	September 26, 1917	November 24, 1917
Connecting Lines	"	"	"	5	05	97	"	"
Private Land Claim Lines	"	"	"	53	79	36	October 6, 1917	November 21, 1917
RESURVEY North Township Line	"	"	"	6	01	18	August 1, 1917	August 20, 1917
RESURVEY South Township Line	"	"	"	5	72	75	September 25, 1917	October 6, 1917
RESURVEY Eleventh Guide Meridian	"	"	"	6	34	40	September 25, 1917	October 1, 1917
RESURVEY West Township Line	Utterback and Richards	6	March 31, 1911	6	34	55	August 9, 1911	August 21, 1911
Tracts 37, 38, 52	"	"	"				August 4, 1911	August 15, 1911
P.M.T. Retracement Tracts 37 and 38	Douglas and Lytle	39	March 7, 1917					

Resurvey
The above map of Township No. 50 North, Range No. 89 West of the Sixth Principal Meridian, Wyoming is strictly conformable to the field notes of the survey thereof on file in this office, which have been examined and approved

U. S. Surveyor General's Office.
Cheyenne, Wyoming December 7, 1918

Harold L. Locke
Surveyor General.

1853-A.

50-89

2793

Accepted August 19, 1919. **ORIGINAL**

Supplemental Plat No. 1

Portion Resurvey Township No. 50 North, Range No. 89 West of the Sixth Principal Meridian, Wyoming

Sections 21 22, 27, 28, 29, 31 32, 33 and 34

Scale 20 Chains to an Inch

This Supplemental Plat of Resurvey Township No. 50 North, Range No. 89 West of the Sixth Principal Meridian, Wyoming, is strictly conformable to the field notes of the resurvey thereof on file in this office, which have been examined and approved

Office of U.S. Surveyor General

Cheyenne, Wyoming

December 7, 1918

Charles L. Decker

Surveyor General

Group No. 39

Alexander Douglas U.S. Surveyor

Marvin J. Lytle U.S. Transitman

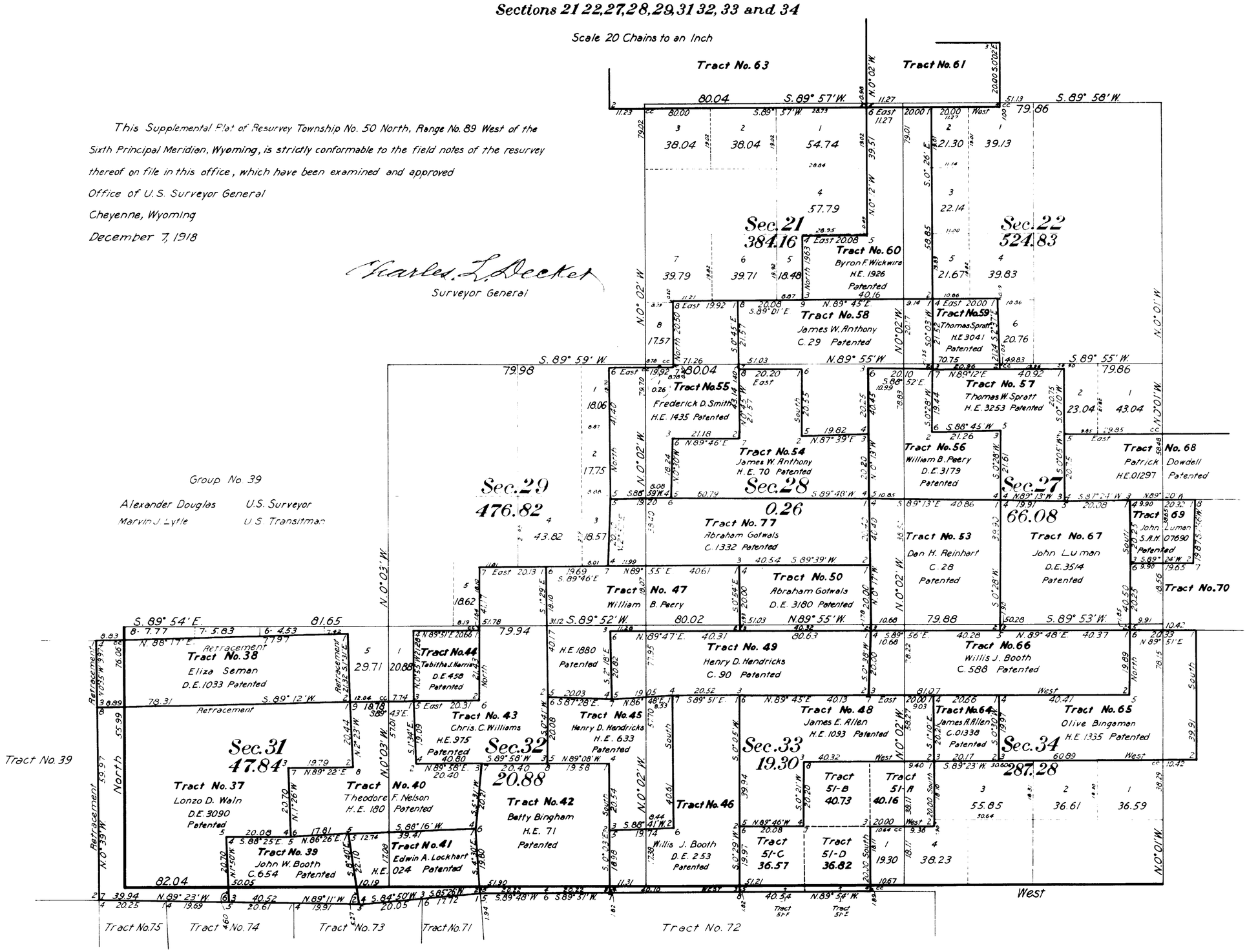

1853-B-

50 - 89

2794

Survey accepted August 13, 1919. ORIGINAL

Index to Segregated Tracts

Supplemental Plat No. 2

Resurvey Township No. 50 North, Range No. 89 West of the Sixth Principal Meridian, Wyoming

Group No 39

Alexander Douglas, U.S. Surveyor M.J. Lytle, U.S. Transitman

Resurvey Tract No.	Description By Original Survey T.	R.	Sec.	Subdivisions	Entry Kind	Entry No.	Status in Land Office	Entryman
37	50	89	31	Lots 2, 3, 4, SE¼NE¼				
			31	SW¼NE¼, SE¼NW¼, NE¼SW¼				
			31	SE¼SW¼, NW¼SE¼	DE	3090	Patented	Lorenzo D. Waln
38			31	Lot 1, NE¼NE¼, NW¼NE¼				
			31	NE¼NW¼	DE	1033	Patented	Eliza Seman
39			31	S½SE¼	C	654	Patented	John W. Booth
40			31	NE¼SE¼				
			32	SW¼NW¼, N½SW¼	HE	180	Patented	Theodore F. Nelson
41			32	S½SW¼	HE	024	Patented	Edwin A. Lockhart
42			32	SE¼	HE	71	Patented	Petty Bingham
43			29	SW¼SE¼				
			32	W½NE¼, SE¼NW¼	HE	975	Patented	Chris. C. Williams
44			32	NE¼NW¼	DE	458	Patented	Tabitha J. Harris
45			32	SE¼NE¼				
			33	SW¼NW¼, NW¼SW¼	HE	633	Patented	Henry D. Hendricks
46			33	SE¼NW¼, S½SW¼, NE¼SW¼	DE	253	Patented	Willis J. Booth
47			28	S½SW¼				
			29	SE¼SE¼				
			32	NE¼NE¼	HE	1880	Patented	William B. Peery
48			33	S½NE¼, NW¼SE¼				
			34	SW¼NW¼	HE	01093	Patented	James E. Allen
49			33	N½N½	C	90	Patented	Henry D. Hendricks
50			28	S½SE¼	DE	3180	Patented	Abraham Gotwals
51			33	SW¼SE¼, E½SE¼				
			34	NW¼SW¼	HE	04999	Cancelled	William Booth
52	51	89	31	Lots 3, 4				
	50	89	6	Lot 4				
	50	90	1	Lot 1	HE	02397	Cancelled	Jesse Wright
53	50	89	27	SW¼	C	28	Patented	Dan H. Reinhart
54	50	89	28	SE¼NE¼, W½NE¼, SE¼NW¼	HE	70	Patented	James W. Anthony
55			21	SE¼SW¼				
			28	N½NW¼, SW¼NW¼	HE	1435	Patented	Frederick D. Smith
56			27	W½NW¼, SE¼NW¼	DE	3179	Patented	William B. Peery
57			27	W½NE¼, NE¼NW¼	HE	3253	Patented	Thomas W. Spratt
58			21	S½SE¼				
			22	SW¼SW¼				
			28	NE¼NE¼	C	29	Patented	James W. Anthony
59			22	SE¼SW¼	HE	3041	Patented	Thomas W. Spratt
60			21	NE¼SE¼				
			22	W½NW¼, NW¼SW¼	HE	1926	Patented	Byron F. Wishart
61			15	SW¼NW¼, W½SW¼, SE¼SW¼	HE	154	Patented	Romanus E. Weant
62			10	SE¼SW¼				
			15	E½NW¼, NE¼SW¼	HE	1992	Patented	Joseph Douglas
63			16	All	SS			Wyoming
64			34	SE¼NW¼	C	01398	Patented	James R. Allen
65			34	S½NE¼				
			35	W½NW¼	HE	1335	Patented	Olive Bingaman
66			34	N½N½	C	588	Patented	Willis J. Booth
67			27	SE¼	DE	3513	Patented	John Luman
68			26	SW¼NE¼, S½NW¼				
			27	SE¼NE¼	HE	01297	Patented	Patrick Dowdell
69			26	NW¼SW¼	SAH	07690	Patented	John Luman
70			26	S½SW¼, NE¼SW¼, NW¼SE¼	HE	1867	Patented	John Luman
71			26	E½SE¼, SW¼SE¼				
			35	NW¼NE¼	HE	2305	Patented	Pueblo P. Williams
72			25	NE¼NW¼, S½NW¼				
			26	SE¼NE¼	HE	239	Patented	Dan H. Reinhart
73			24	SE¼SW¼, SW¼SE¼	SAH	07871	Patented	John Luman
76			36	All	SS			Wyoming
77			28	N½S½	C	1332	Patented	Abraham Gotwals

This Index to Segregated Tracts, Resurvey Township No. 50 North, Range No. 89 West of the Sixth Principal Meridian, Wyoming, is made to accompany plat of resurvey of said township and is hereby approved

Office of U.S. Surveyor General
Cheyenne Wyoming
December 7, 1918

Charles L. Decker
Surveyor General

AMT

1853-C.

50 - 89

(24)

18

2791

TOWNSHIP No. 50 NORTH, RANGE No. 89 WEST of the 6TH Principal MERIDIAN.

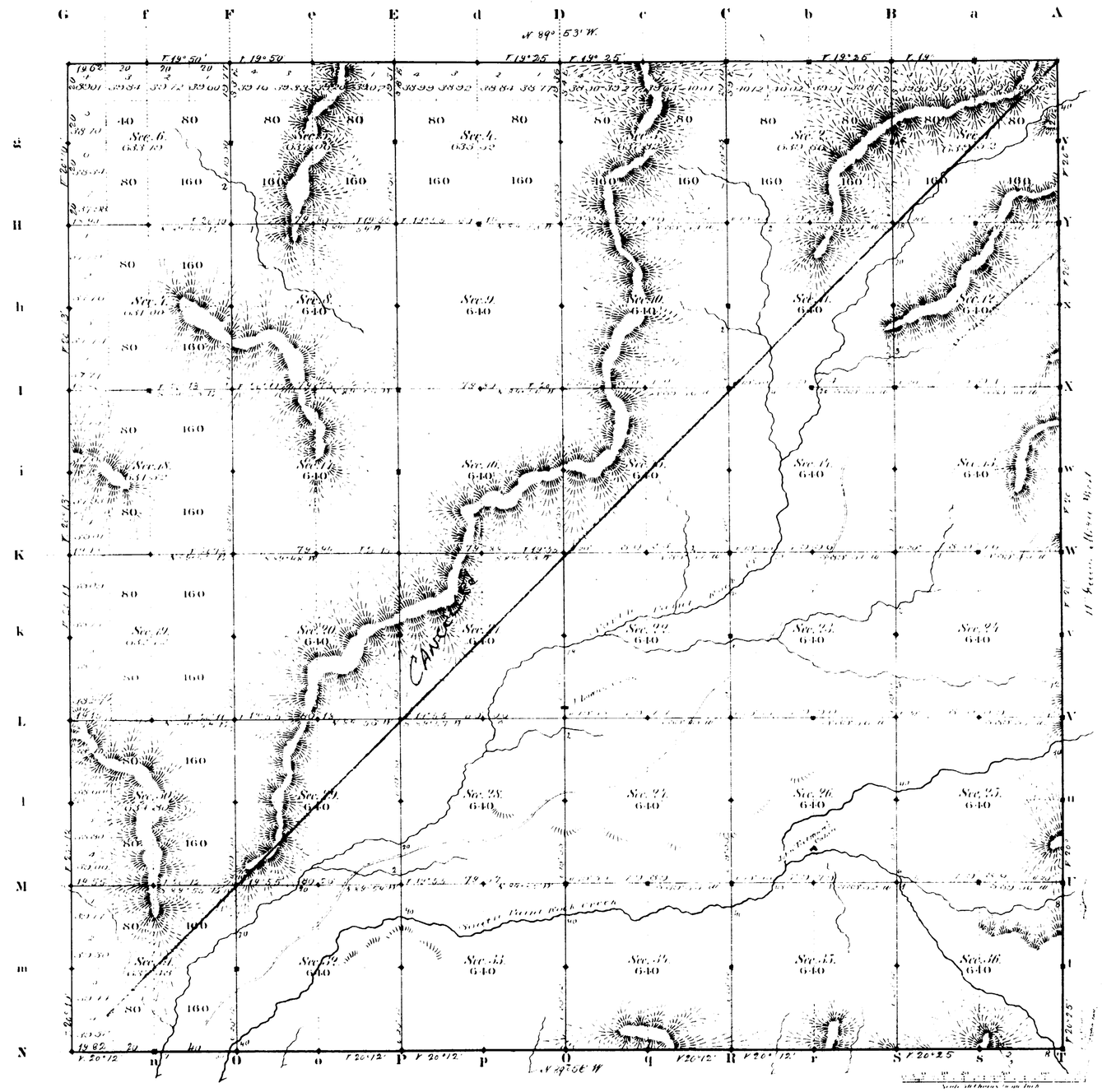

Total number of Acres 22990.40

Surveys Designated	By Whom Surveyed	Date of Contract	Amount of Surveys Wt.	Ch.	Lks.	When Surveyed	Magnetic Declination
S. W. N. Township lines	W. J. Boland	June 5. 1882.	17	79	44	Nov. 14, 15, 1882	20° 10' East
Subdivisions	" "	" "	50	72	32	Nov. 2 11, 1883.	19° 56' " "
Connections							
11th Guide N. W.	" "	" "	6	00	10	Nov. 6, 1882	

The above Map of Township No. 50 North Range No. 89 West of the Sixth Principal Meridian Wyoming Territory is strictly conformable to the field notes of the survey thereof on file in this Office, which have been examined and approved.

Surveyor General's Office,
Cheyenne Wyoming
December 22nd 1883

Edw. C. Dawes
Sur. Gen.l

A. Gast & Co. St. Louis Mo.

1853

50-89

(24)
Indexed

2786

EXTERIOR LINES.

Scale 3 miles to 1 inch Magnetic Variation E

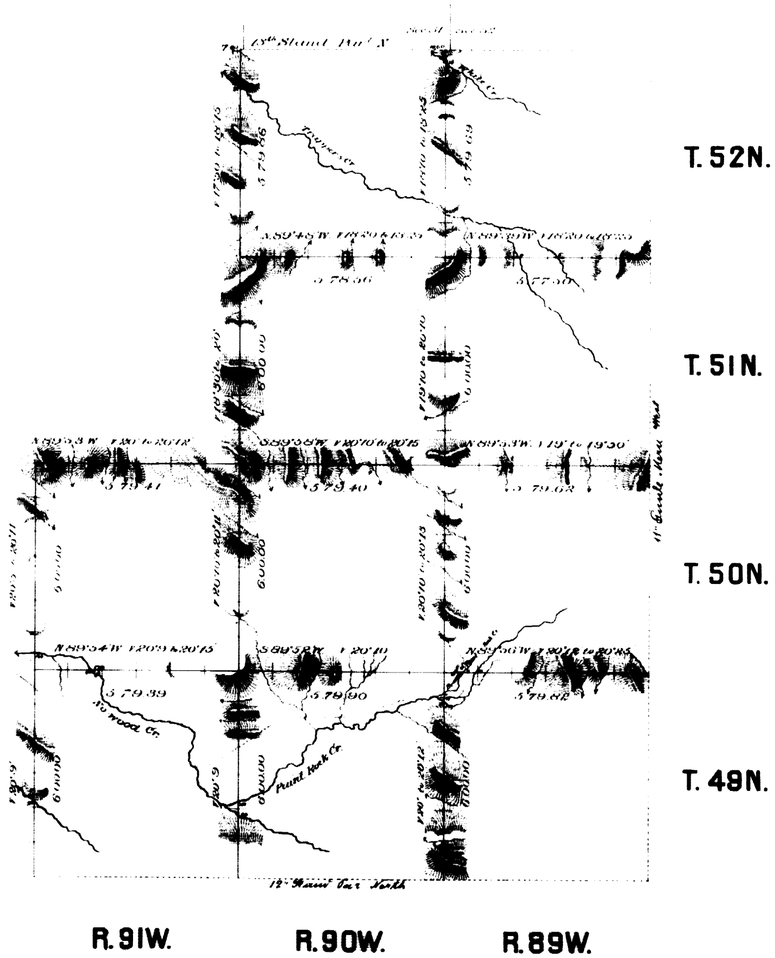

Surveys Designated	By Whom Surveyed	Date of Contract	Amount of Surveys Mls	Chs	Lks	When Surveyed
Exterior lines	W. J. Boland	June 5th 1882	107	73	15	Nov. 18 30 1882
Connections	" " "	" " "		18	20	" " "

I hereby certify that the above diagram of the Exterior lines of Townships 49, 50, 51 & 52 North, Ranges 89 & 90 West, and T'ps 49 & 50 N., R. 91 W. of the 6th Principal Meridian Wyoming Territory, is strictly conformable to the field notes of the survey thereof on file in this office, which have been examined and approved.

Surveyor General's Office,
Cheyenne Wyoming Ty. December 22nd 1883

Edw. C. David Sur. Genl.

1851

(24)

Indexed

2782

11th GUIDE MERIDIAN WEST.

Along W. Boundaries of Tps. 49, 50, 51 & 52 N. R. 88 W. of the 6th P. M., Wyoming Territory.

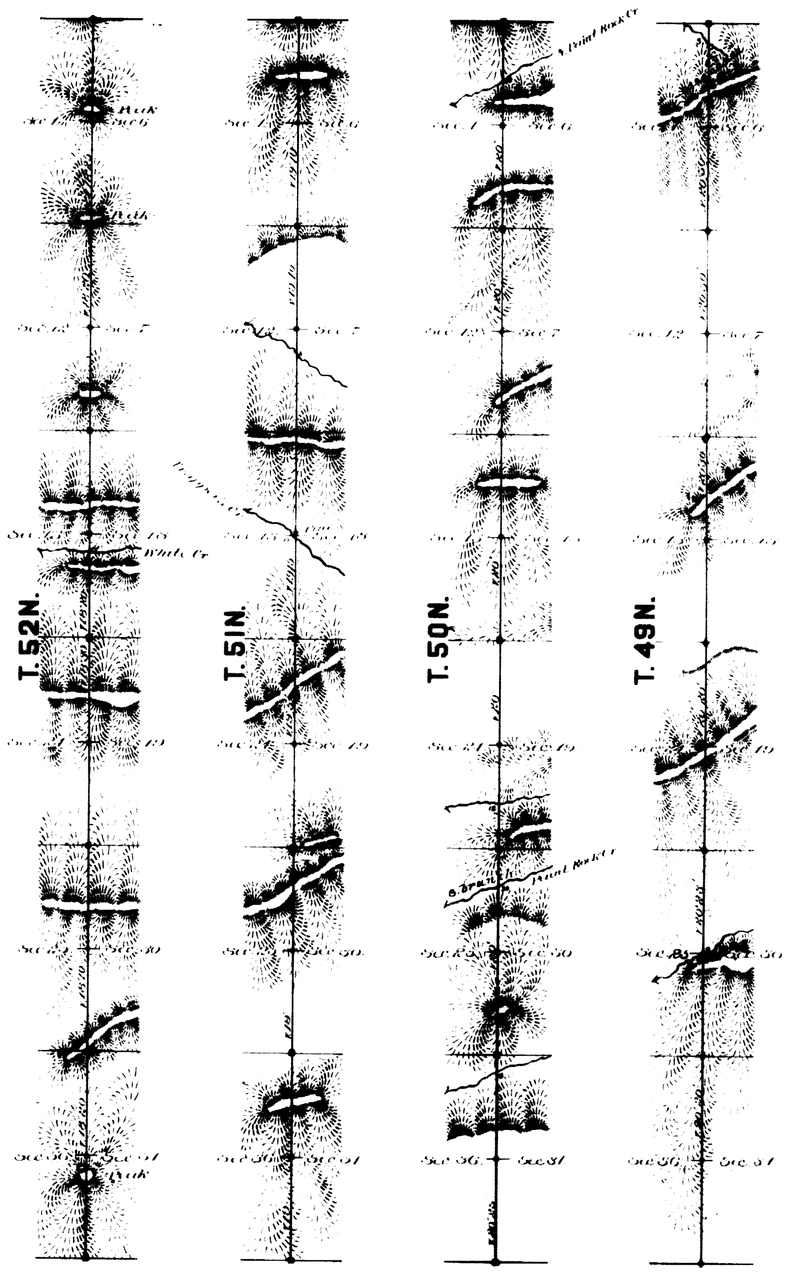

Surveys Designated	By Whom Surveyed	Date of Contract	Amount of Surveys			When Surveyed
			Mi.	Ch.	Li.	
11th Guide Mer. W.	W. J. Boland	June 5th 1882	24	0	0	Nov. 6-9 1882

I here by certify that the above diagram of the 11th Guide Meridian West along the West boundaries of Tps. 49, 50, 51 & 52 N., R. 88 W. of the 6th Principal Meridian Wyoming Territory, is strictly conformable to the field notes of the survey thereof on file in this Office, which have been examined and approved.

Surveyor General's Office,
Cheyenne Wyoming Decemb. 22nd 1883 } Edw. C. David Surr. Genl.

1847