8338

Click Here for Field Notes

ORIGINAL

TOWNSHIP 50 NORTH, RANGE 90 WEST, OF THE SIXTH PRINCIPAL MERIDIAN, WYOMING.

DEPENDENT RESURVEY AND SUBDIVISION OF SECTIONS

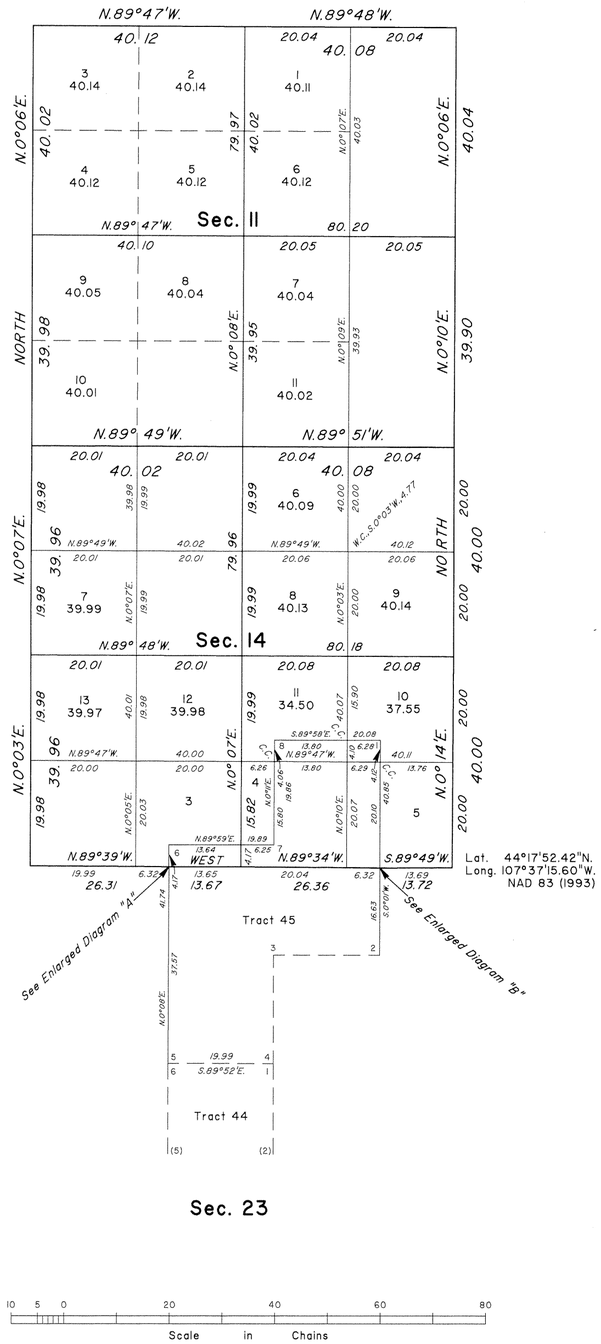

ENLARGED DIAGRAM "A"

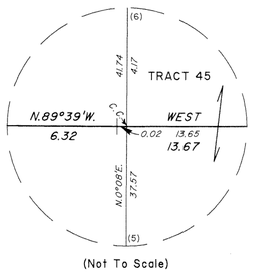

(Not To Scale)

ENLARGED DIAGRAM "B"

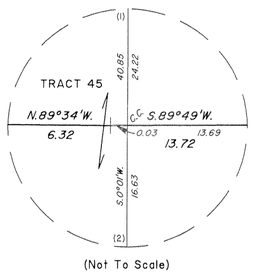

(Not To Scale)

A history of surveys is contained in the field notes.

This plat represents the dependent resurvey of a portion of Tract 45, and a portion of the subdivisional lines designed to restore the corners in their true original locations according to the best available evidence, and the subdivision of sections II and 14, T. 50 N., R. 90 W., Sixth Principal Meridian, Wyoming.

Certain modified lots and areas shown hereon pertain to Federal interest estate only. Except as indicated hereon, the lottings and areas are as shown on the plat approved August 10, 1914.

Survey executed by Joel T. Ebner, Cadastral Surveyor, beginning October 1, 2001, and completed October 11, 2001, pursuant to Special Instructions dated September 26, 2001, for Group No. 698, Wyoming.

UNITED STATES DEPARTMENT OF THE INTERIOR
BUREAU OF LAND MANAGEMENT

Cheyenne, Wyoming May 31, 2002

This plat is strictly conformable to the approved field notes, and the survey, having been correctly executed in accordance with the requirements of law and the regulations of this Bureau, is hereby accepted.

For the Director

John P. Lee

Chief Cadastral Surveyor for Wyoming

W.H.B.

1874 H

OFFICIALLY FILED: May 31, 2002

2877 (4 6754)

Resurvey Township No. 50 North, Range No. 90 West of the Sixth Principal Meridian, Wyoming.

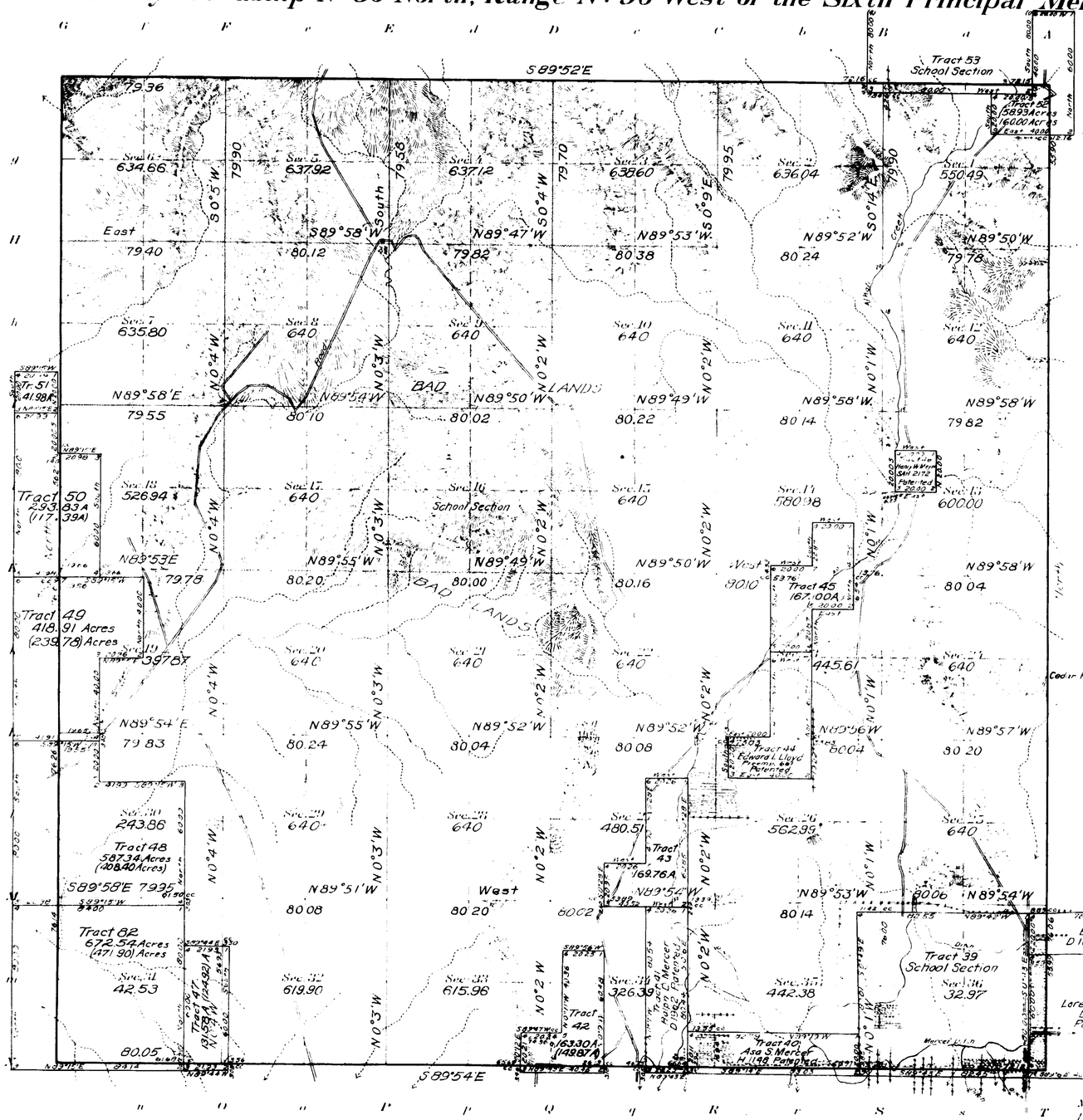

See Supplemental Plats
No. 1 NE¼
No. 2 NW¼
No. 3 SW¼
No. 4 SE¼

Patented Entries not Segregated
Original Survey

T	R	Sec	Subdivision	Entry	Entryman
50	90	16	All	55	Wyoming

Areas in Acres

Public Land	19249.52
Segregated Tracts Patented	1904.72
Patented Land not Segregated	640.00
Total Area	

Scale 40 Chains to an inch

Mean Magnetic Declination
Latitude: 44°15'N
Longitude: 107°36'W

Surveys Designated	By Whom Surveyed	Group No.	Group Date	Amount of Surveys Mls.	chs	lks	When Surveyed Begun	Completed
Resurvey Subdivisions	Utterback & Richards	6	March 31, 1911	59	79	78	August 11, 1911	August 19, 1911
Segregated Tract Lines	" "	"	" "	49	14	28	August 4, 1911	August 15, 1911
Connections	" "	"	" "	1	33	00	August 11, 1911	August 18, 1911
Resurvey North Boundary	" "	"	" "	5	79	36	August 10, 1911	August 10, 1911
Resurvey East Boundary	" "	"	" "	6	00	00	August 9, 1911	August 9, 1911
Resurvey South Boundary	" "	"	" "	6	00	05	August 5, 1911	August 7, 1911
Resurvey West Boundary	" "	"	" "	6	00	00	August 8, 1911	August 8, 1911

The above map of Resurvey Township No. 50 North, Range No. 90 West of the Sixth Principal Meridian, Wyoming is strictly conformable to the field notes of the Resurvey thereof on file in this office, which have been examined and approved

U. S. Surveyor General's Office.
Cheyenne, Wyoming, August 10, 1914.

Charles L. Decker
Surveyor General.

1874
1874 A

Accepted Oct 21 1914

50 - 90

2878

Supplemental Plat № 1

Resurvey NE¼ Township №50 North, Range №90 West of the Sixth Principal Meridian, Wyoming

Scale: 20 Chains to 1 inch

Secs. 1,2,3,10,11,12,13,14,15

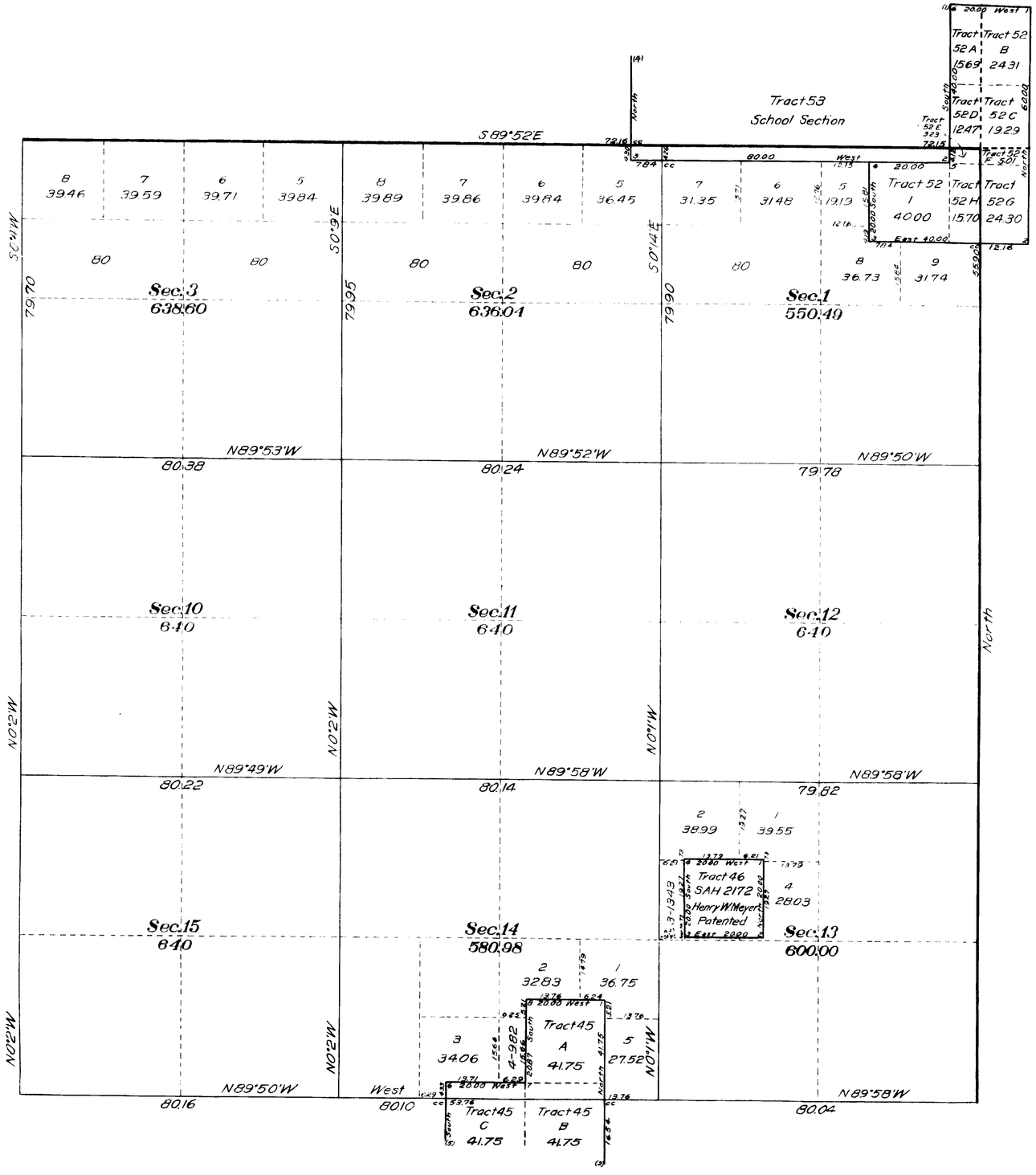

This Supplemental Plat of the Resurvey of the NE¼ Township №50 North, Range №90 West of the Sixth Principal Meridian, Wyoming, is strictly conformable to the field notes of the resurvey thereof on file in this office, which have been examined and approved

Surveyor General's Office
Cheyenne, Wyoming
August 10, 1914.

Surveyor General

Resurvey
Wilford W. Utterback & William H. Richards, Jr.
Group №6

1874
1874 B

50 - 90

2879

Supplemental Plat Nº2

Resurvey NW¼ Township Nº50 North, Range Nº90 West of the Sixth Principal Meridian, Wyoming

Scale: 20 Chains to 1 Inch

Secs. 4,5,6,7,8,9,16,17,18

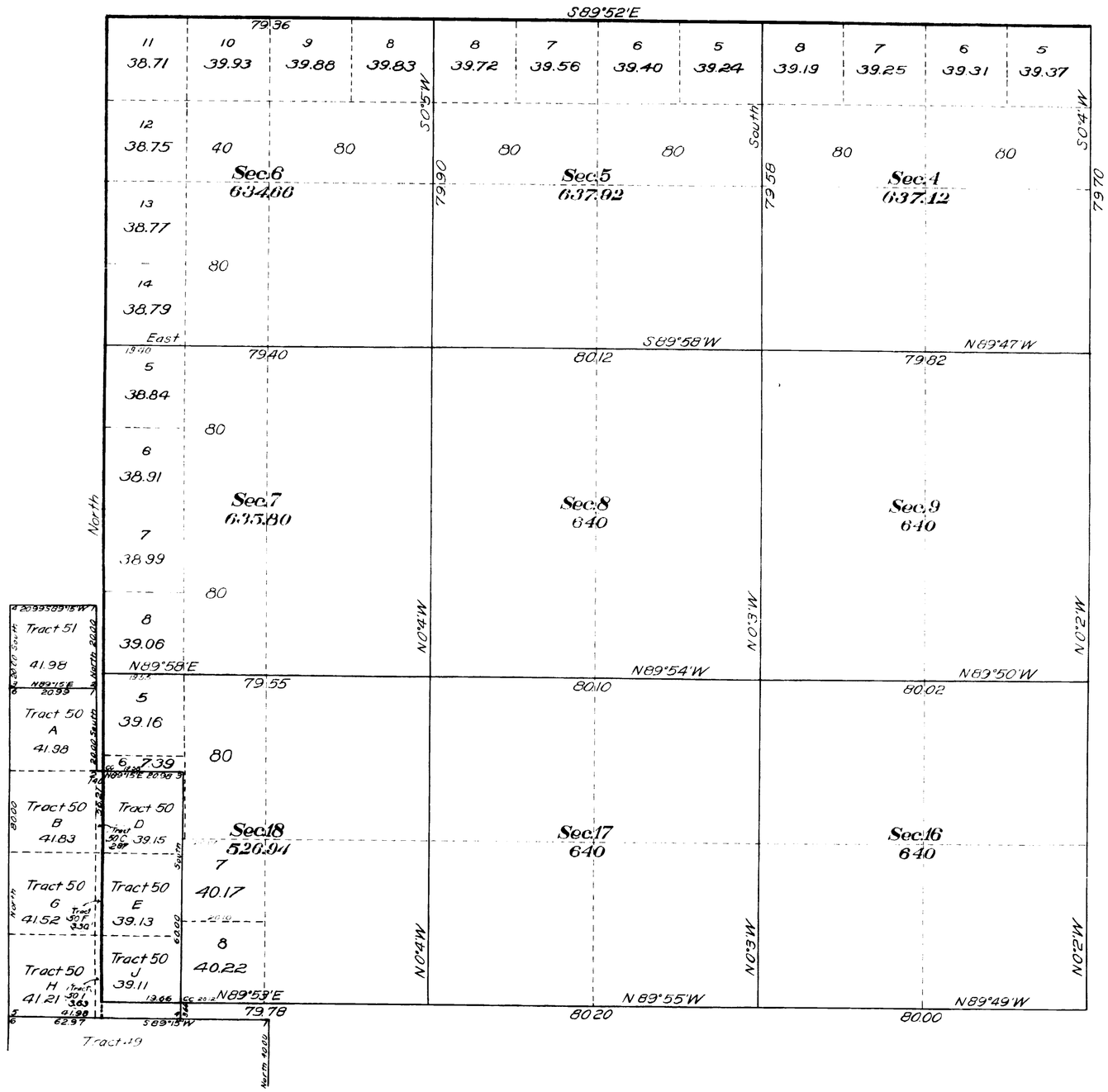

This Supplemental Plat of the Resurvey of the NW¼ Township Nº50 North, Range Nº90 West of the Sixth Principal Meridian, Wyoming, is strictly conformable to the field notes of the resurvey thereof on file in this office, which have been examined and approved

Surveyor General's Office
Cheyenne, Wyoming
August 10, 1914

Surveyor General

Resurvey

Wilford W Utterback & William H Richards, Jr.
Group Nº6

1874

1874 c

50 - 90

2880

Supplemental Plat No. 3

Resurvey SW¼ Township No. 50 North, Range No. 90 West of the Sixth Principal Meridian, Wyoming

Scale: 20 Chains to 1 Inch

Secs. 19, 20, 21, 28, 29, 30, 31, 32, 33

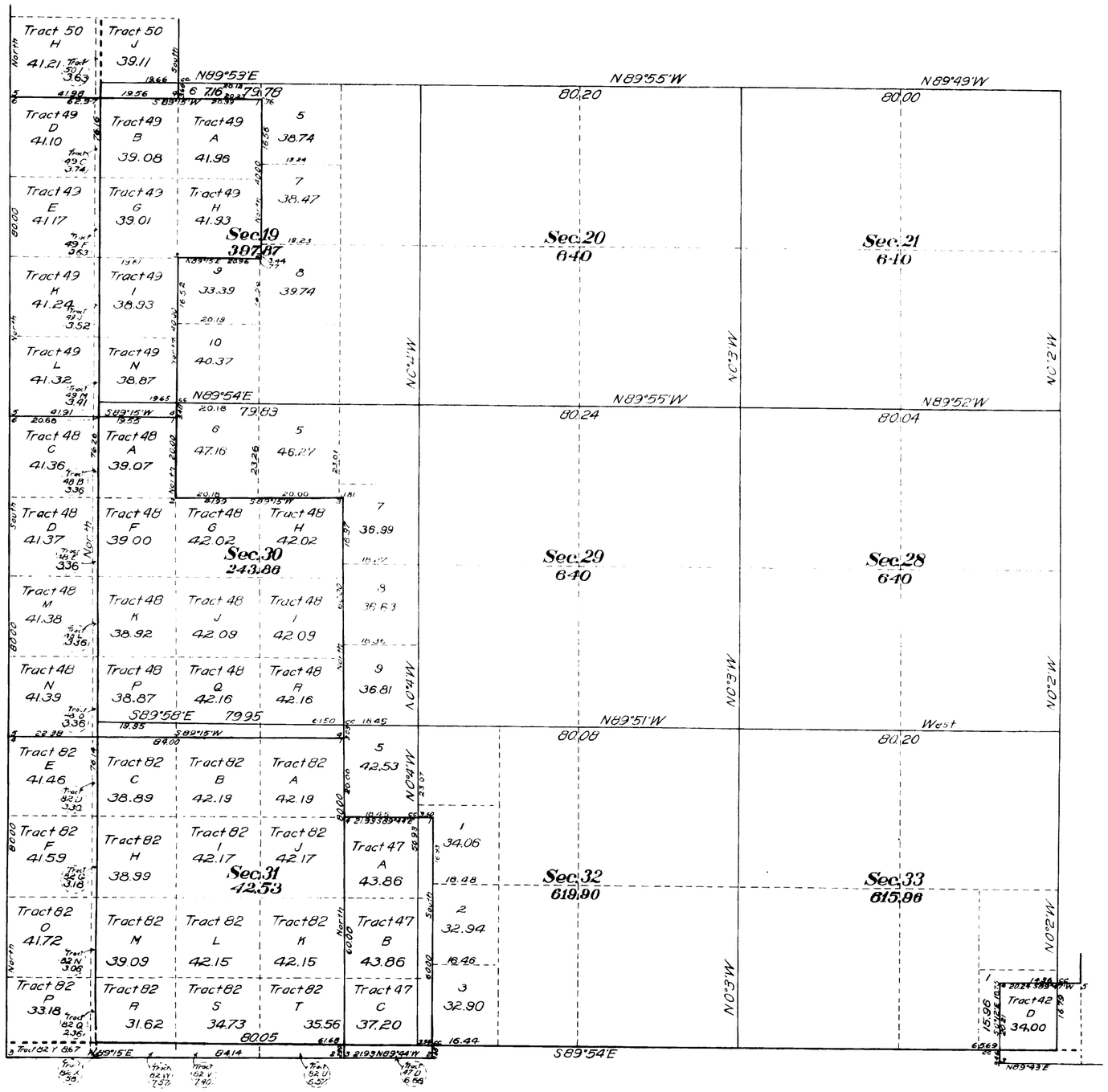

This Supplemental Plat of the Resurvey of the SW¼ Township No. 50 North, Range No. 90 West of the Sixth Principal Meridian, Wyoming, is strictly conformable to the field notes of the resurvey thereof on file in this office, which have been examined and approved.
Surveyor Generals Office
Cheyenne, Wyoming
August 10, 1914

Charles L. Decker
Surveyor General

Resurvey
Wilford W. Utterback & William H Richards, Jr
Group No. 6

1874
1874 D

50 - 90

Accession No. 2881

Supplemental Plat Nº 4

Resurvey SE¼ Township Nº 50 North, Range Nº 90 West of the Sixth Principal Meridian, Wyoming

Scale: 20 Chains to 1 Inch

Secs. 22, 23, 24, 25, 26, 27, 34, 35, 36

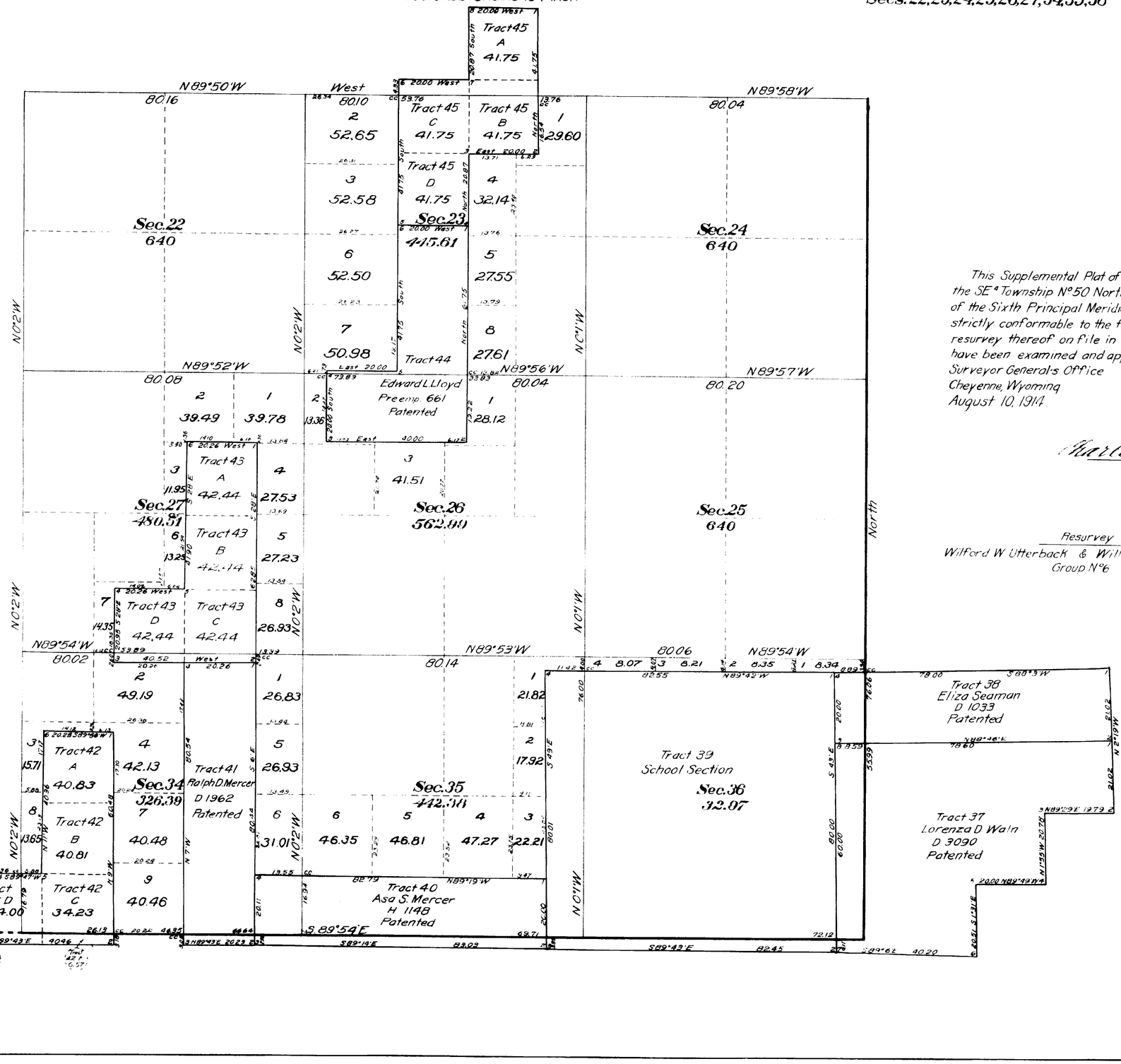

This Supplemental Plat of the Resurvey of the SE¼ Township Nº 50 North, Range Nº 90 West of the Sixth Principal Meridian, Wyoming, is strictly conformable to the field notes of the resurvey thereof on file in this office, which have been examined and approved.
Surveyor General's Office
Cheyenne, Wyoming
August 10, 1914.

Charles L. Rockey
Surveyor General

1874

50 - 90

2882

Index to Segregated Tracts

Resurvey Township Nº 50 North, Range Nº 90 West of the Sixth Principal Meridian, Wyoming

Group Nº6 Utterback and Richards, October 27, 1913

Resurvey	Original Survey							
Tract Nº	T.	R.	Sec.	Subdivision	Entry Kind	Entry Number	Status in Land Office	Entryman
37	50	89	31	Lots 2,3,4, E^2SW^4, SE^4NW^4, S^2NE^4, NW^4SE^4	D	3090	Patented	Lorenza D. Waln
38	"	"	31	Lot 1, NE^4NW^4, N^2NE^4	D	1033	Patented	Eliza Seaman
39	50	90	36	All	SS		In tact	Wyoming
40	"	"	35	S^2S^2	H	1148	Patented	Asa S. Mercer
41	"	"	34	E^2E^2	D	1962	Patented	Ralph D. Mercer
42	"	"	34	E^2SW^4, SW^4SW^4, SE^4NW^4	D	1872	Cancelled	Asa S. Mercer
43	"	"	27	E^2SE^4, SW^4SE^4, SE^4NE^4	D	2181	Cancelled	Andrew Johnson
44	"	"	23	W^2SE^4	Preemp	661	Patented	Edward L. Lloyd
	"	"	26	NE^4NW^4, NW^4NE^4				
45	"	"	14	SE^4SE^4	H	03885	In tact	Lee Morris
	"	"	23	NE^4NE^4, W^2NE^4				
46	"	"	13	SE^4NW^4	SAH	2172	Patented	Henry W. Meyer
47	"	"	32	SW^4NW^4, W^2SW^4	SL	List 40	Approved	Wyoming
48	"	"	30	Lots 1,2,3,4, E^2W^2, S^2NE^4, SE^4	SL	List 40	Approved	Wyoming
49	"	"	19	W^2NE^4, E^2W^2; Lots 1,2,3,4	SL	List 40	Approved	Wyoming
50	"	"	18	Lots 1,2,3,4, SE^4NW^4, E^2SW^4	SL	List 40	Approved	Wyoming
51 (T.50N., R.91W.)	"	"	7	Lot 4	SL	List 40	Approved	Wyoming
52	"	"	1	Lot 1	HE	4362	In tact	Jesse Wright
	50	89	6	Lot 4				
	51	89	31	Lots 3,4				
53	51	90	36	All	SS		In tact	Wyoming
82	50	90	31	All	SL	List 40	Approved	Wyoming

The above index to Tracts which have been segregated by the original public survey in the resurvey of T50N., R.90W. under Group Nº6 has been prepared in strict conformity with the field notes of the accepted resurvey on file in this office which have been examined and approved.
Surveyor General's Office
Cheyenne, Wyoming
August 10, 1914.

Charles L. Decker
Surveyor General

1874
74 F

50 - 90

(24)

33

2876

TOWNSHIP No. 50 NORTH. RANGE No. 90 WEST of the 6TH Principal MERIDIAN.

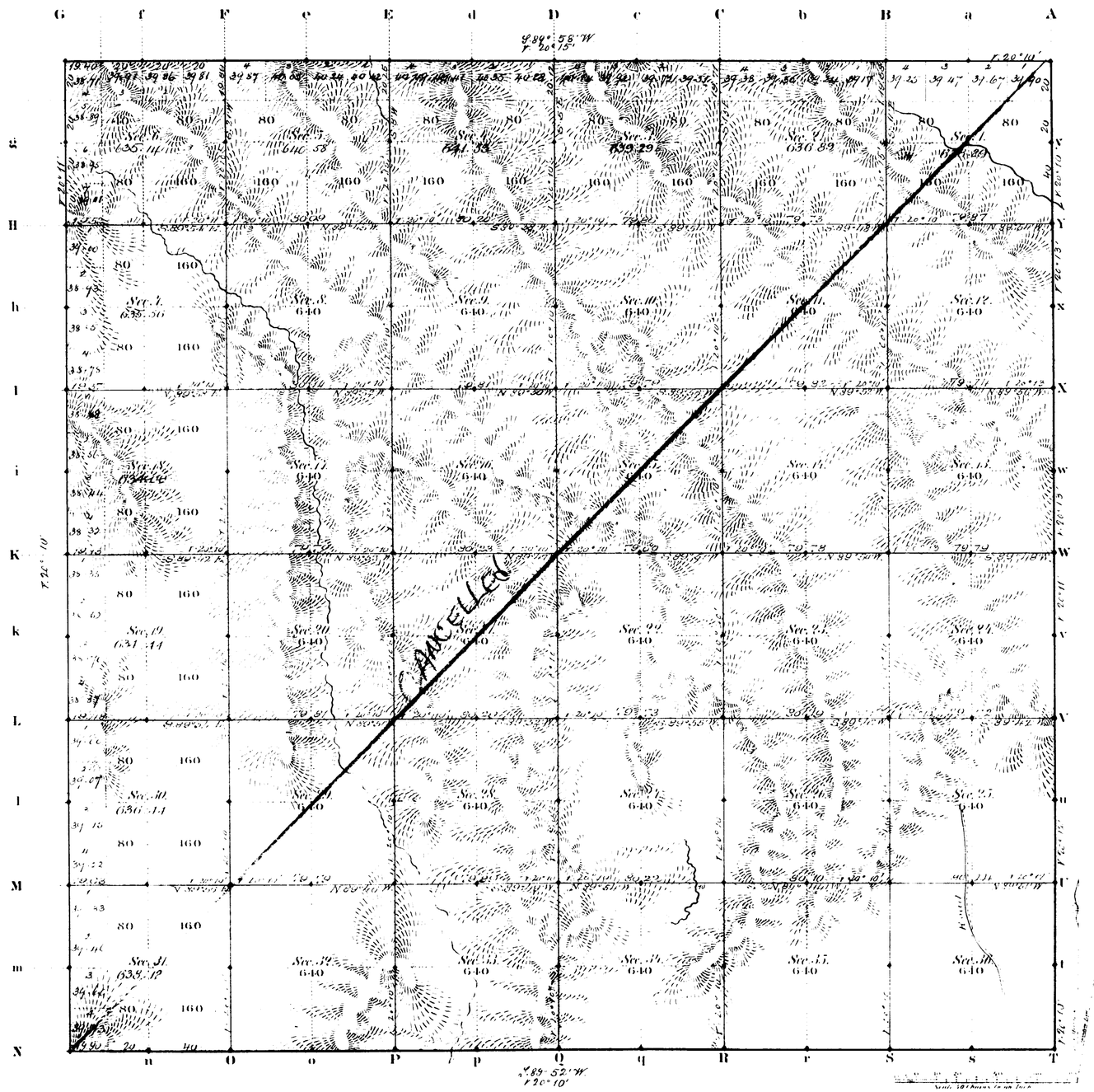

Total number of Acres 23,010.28

Surveys Designated	By Whom Surveyed	Date of Contract	Amount of Surveys Mi.	Ch.	Lk.	When Surveyed	Magnetic Declination
Township lines	W J Boland	June 5, 1882	23	74	20	Nov 14, 21, 22, 1882	20° 10' East
Subdivisions	"	"	39	74	81	May 12, 21, 1883	"
Connections							

The above Map of Township No. 50 North Range No. 90 West of the Sixth Principal Meridian Wyoming Territory is strictly conformable to the field notes of the survey thereof on file in this Office, which have been examined and approved

Surveyor General's Office. Edw. C. David Sur. Genl.

Cheyenne Wyoming

Feb 22 1883

A. Gast & Co. St. Louis Mo.

1874

7457

ORIGINAL

TOWNSHIP 50 NORTH, RANGE 90 WEST, OF THE SIXTH PRINCIPAL MERIDIAN, WYOMING.

SUPPLEMENTAL PLAT OF SECTION 6

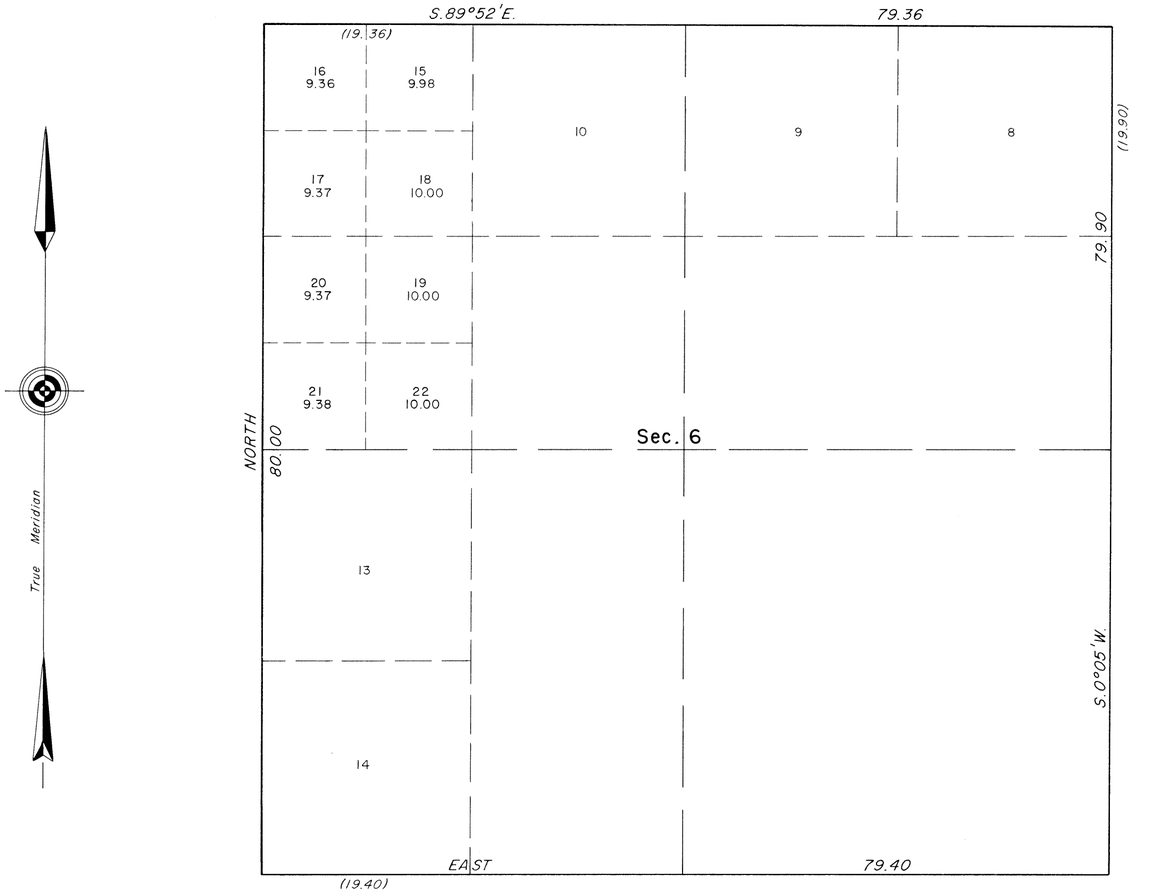

This plat showing a subdivision of original lots 11 and 12, sec. 6, T. 50 N., R. 90 W., Sixth Principal Meridian, Wyoming, is based upon supplemental Plat No. 2, accepted October 21, 1914.

UNITED STATES DEPARTMENT OF THE INTERIOR
BUREAU OF LAND MANAGEMENT
Denver, Colorado August 15, 1979

This plat, showing amended lottings, is based upon the official records and, having been correctly prepared in accordance with the regulations of this Bureau, is hereby accepted.

For the Director

J. D. Voorhees

Chief, Cadastral Survey
Examination & Approval Staff

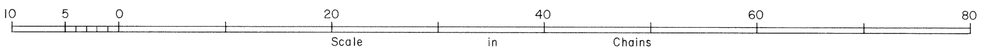

W.H.B. BJD

1874G

LDG

(24)

2786

EXTERIOR LINES.

Scale 3 miles to 1 inch Magnetic Variation E

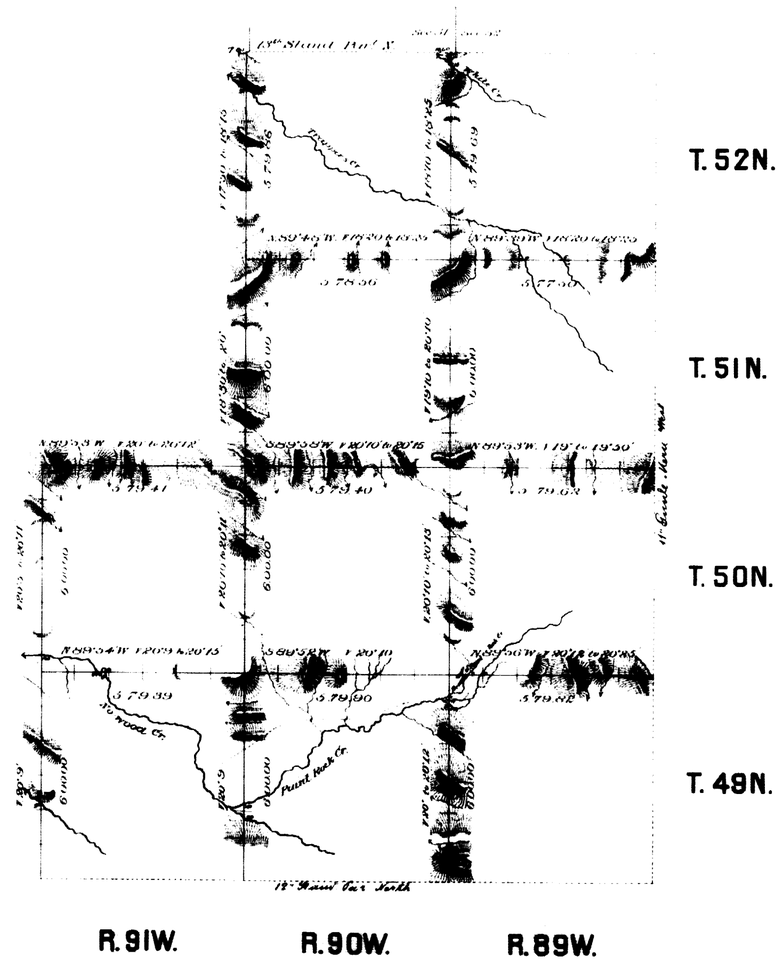

Surveys Designated	By Whom Surveyed	Date of Contract	Amount of Surveys Mls	Chs	Lks	When Surveyed
Exterior lines	W. J. Boland	June 5th 1882	107	73	15	Nov. 13 30 1882
Connections	" " "	" " "		18	20	" " "

I hereby certify that the above diagram of the Exterior lines of Townships 49, 50, 51 & 52 North, Ranges 89 & 90 West, and T'ps 49 & 50 N., R. 91 W. of the 6th Principal Meridian Wyoming Territory, is strictly conformable to the field notes of the survey thereof on file in this Office, which have been examined and approved.

Surveyor General's Office,
Cheyenne Wyoming Ct. October 22nd 1883 } Edw. C. David Sur. Genl.

1851

2940

RESURVEY
TOWNSHIP EXTERIORS

Scale: 160 Chains to 1 Inch

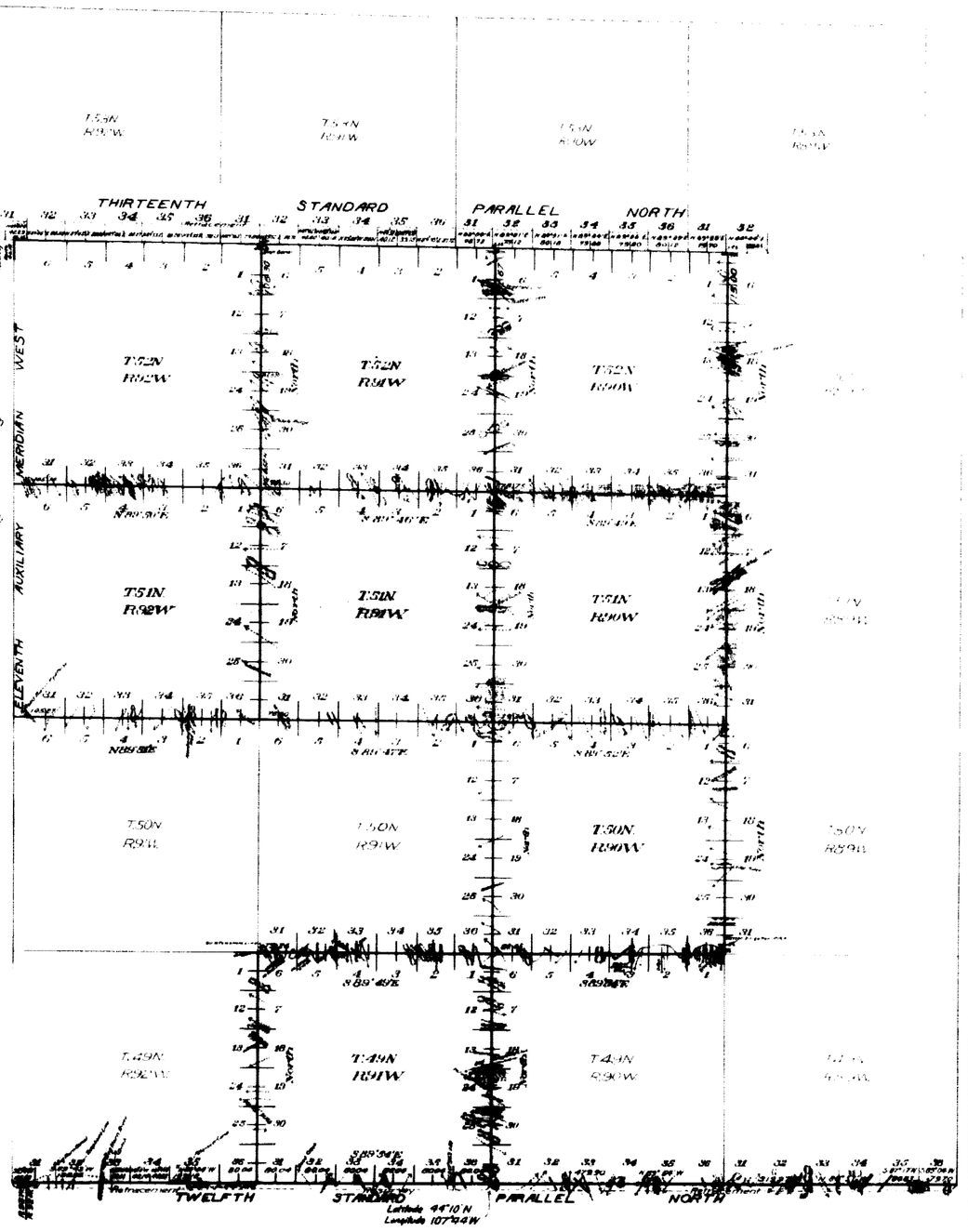

This Plat
of the Resurvey
of
Twelfth Standard Parallel North through Range 91 West and a portion of Range 92 West

the Retracement
of the
Twelfth Standard Parallel North, through Ranges 89, 90 West and a portion of Range 92 West
Thirteenth Standard Parallel North through Ranges 89, 90, 91 and 92 West
and the
Resurvey of the
South and East Boundaries of Townships 51 and 52 North, through Ranges 90, 91 and 92 West
South, East and West Boundaries of Township 50 North, Range 90 West
and the
North, East and West Boundaries of Township 49 North, Range 91 West of the Sixth Principal Meridian, Wyoming is strictly conformable to the field notes of the resurvey thereof
by
Wilford W. Utterback and
Utterback and Richards
under their assignment to
Group No. 6
dated March 31, 1911,
which have been examined, approved and filed in this office.
U.S. Surveyor General's Office
Cheyenne, Wyoming
August 10, 1914

Charles L. Richards
U.S. Surveyor General

Survey Designated	Amount			When Surveyed
	Mls.	Chs.	Lks.	
Standard [illegible]	37	00	36	June 2, 1911 – Sept 20, 1912
Auxiliary Lines Resurveyed	7	40	46	July 3, 1911 – Sept 29, 1912
Township Lines	109	51	90	July 6, 1911 – July 16, 1912
Corrections	6	10	57	July 6, 1911 – Sept 29, 1912

21