3579 (4-675a) ORIGINAL

Accepted Jan. 31, 1921.

Resurvey Township No 50 North, Range No 92 West of the Sixth Principal Meridian, Wyoming

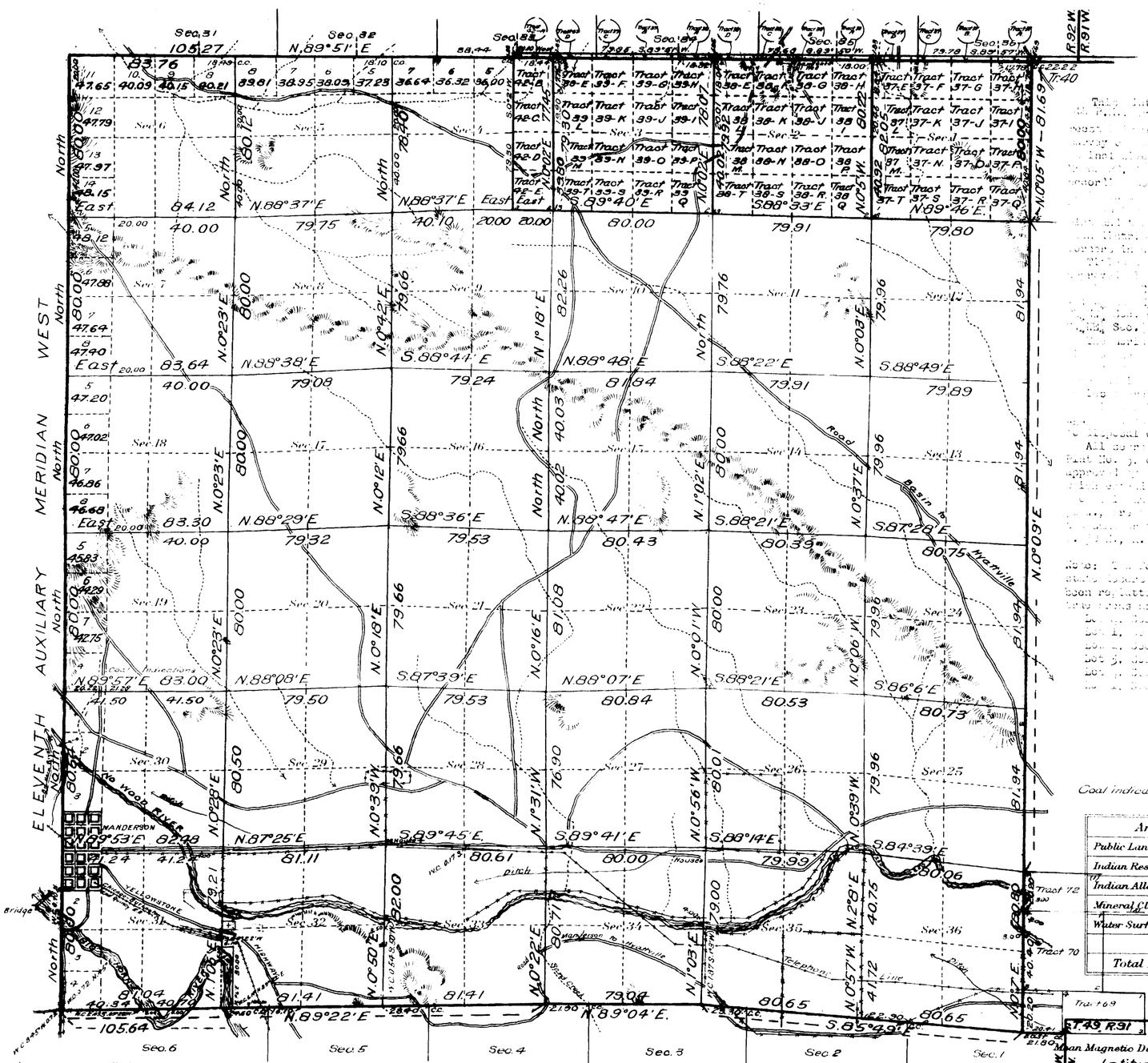

Surveys Designated	By Whom Surveyed	Group No.	Group Date	Amount of Surveys Mls.	chs.	lks.	When Surveyed Begun	Completed
Resurvey Subdivisions	Davis and King	39	March 7, 1917	60	16	07	Sept. 8, 1918	Oct. 11, 1918
Connections	" " "	"	" " "	1	29	13	" "	" "
Resurvey South Bdy.	" " "	"	" " "	6	04	20	Sept. 10, 1918	Sept. 20, 1918
Resurvey East Bdy.	" " "	"	" " "	6	08	56	Sept. 10, 1918	Oct. 10, 1918
Resurvey 11th Aux. Mer. W.	" " "	"	" " "	6	00	64	Sept. 12, 1918	Sept. 23, 1915
Resurvey North Bdy	Utterback & Richards	6	March 31, 1911	6	03	05	June 27, 1912	June 29, 1912
Resurvey 11th Aux. Mer. W.	Edward E. Stahle	Cont. 238	June 29, 1905	6	00	00	July 3, 1905	July 4, 1905
Segregated Tracts	Milford W. Utterback	Group 6	March 31, 1911				August 13, 1912	August 13, 1912

Resurvey

The above map of Township No. 50 North Range No. 92 West of the Sixth Principal Meridian Wyoming is strictly conformable to the field notes of the Resurvey thereof on file in this office, which have been examined and approved

U.S. Surveyor General's Office

Cheyenne Wyoming April 8, 1920

Charles L. Decker
Surveyor General.

2119-a.

50-92

2344

3578

TOWNSHIP No. 50 NORTH. RANGE No. 92 WEST of the 6th Principal MERIDIAN.

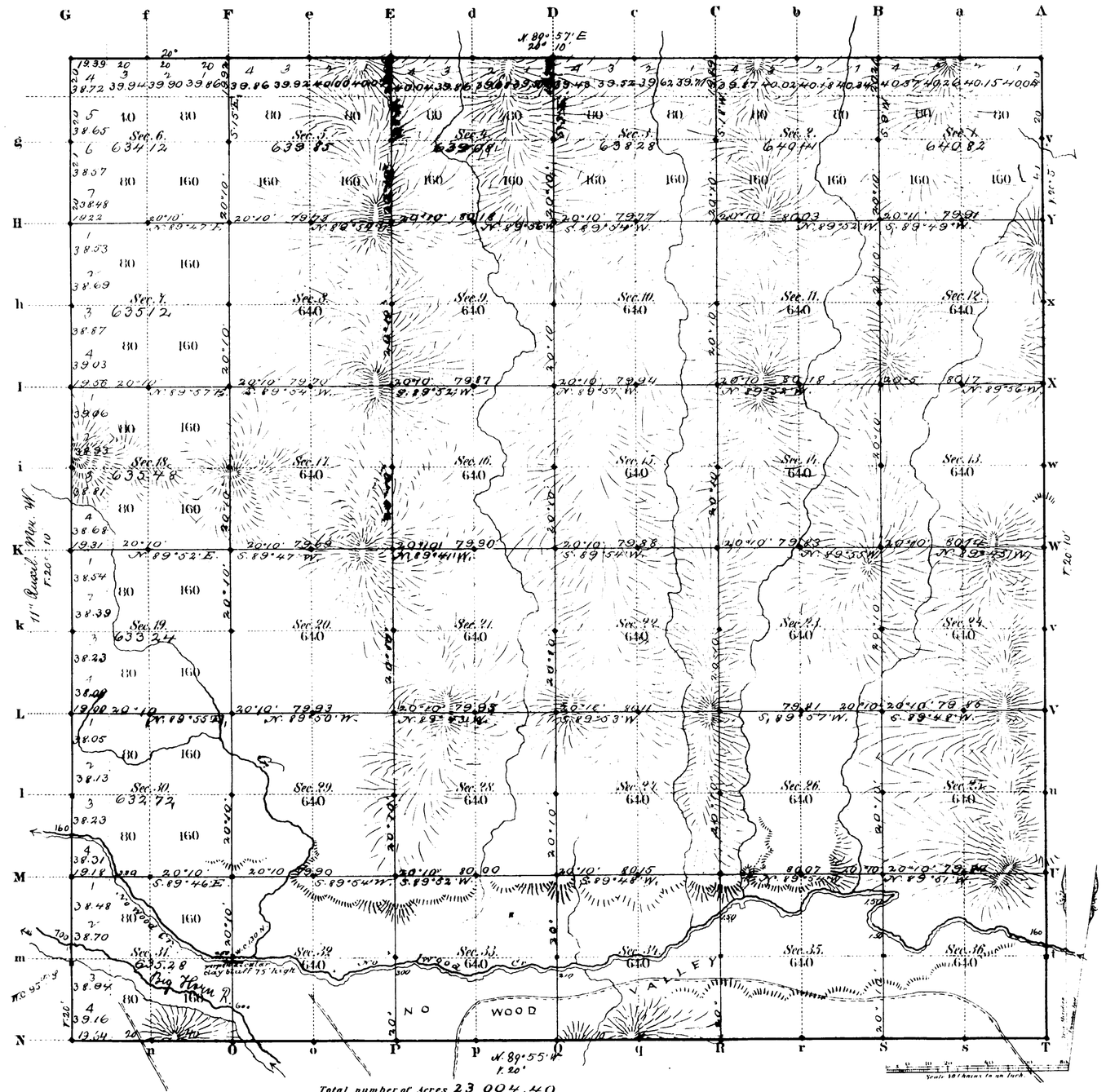

Total number of Acres. 23,004.40

Surveys Designated	By Whom Surveyed	Date of Contract	Amount of Surveys Mls	Chs	Lks	When Surveyed	Magnetic Declination
5th N. Township lines	E. A. La Peire	June 5, 1882	11	79	03	June 18, 21, 1883	20° 5' East
Subdivisions	" "	" "	59	74	58	Aug. 22-29, 1883	20° 10' " "
Connections							
11th Quad. M. W.	" "	" "	5	00	00	July 5, 1882	
E. Township line	W. J. Boland	" "	6	00	00	Nov. 29, 1882	

The above Map of Township No. 50 North Range No. 92 West of the Sixth Principal Meridian Wyoming Territory is strictly conformable to the field notes of the survey thereof on file in this Office, which have been examined and approved.

Surveyor General's Office, Edw. C. David Sur. Genl.

Cheyenne Wyoming March 20th 1884.

A. Gast & Co. St. Louis Mo.

2119

50 - 92

(26)

3616

11TH AUXILIARY MERIDIAN WEST.

In Townships 49 to 52 North inclusive, between Ranges 92 & 93 West of the 6th Principal Meridian, Wyo. Ter.

Magnetic Variation East. Scale 3 miles to one inch.

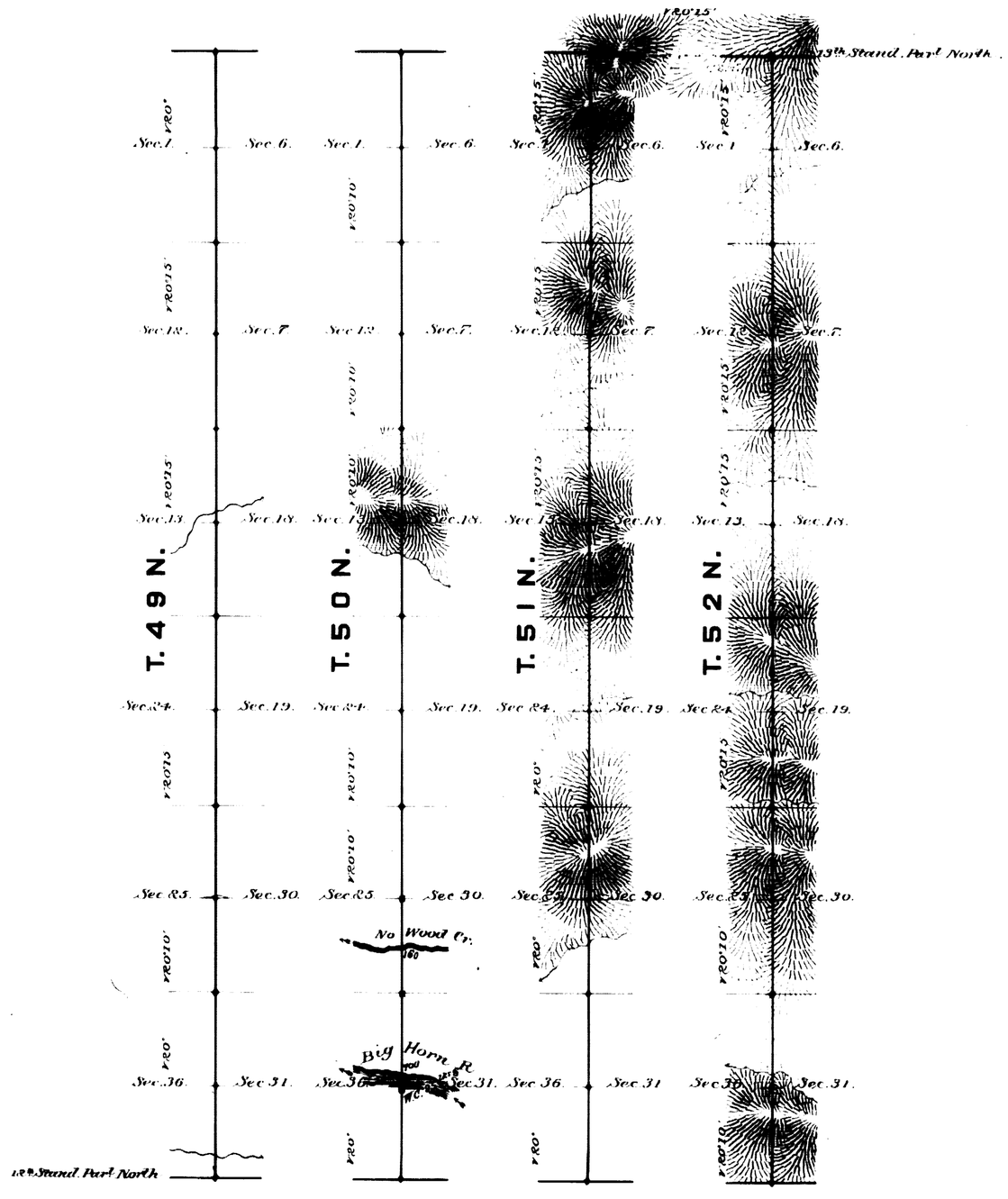

Surveys Designated	By Whom Surveyed	Date of Contract	Amount of Surveys M.P.	C.P.	L.P.	When Surveyed
11th Auxiliary M.W.	E.A. LaPeire	June 5th 1882	24	00	00	July 4-8 1882

I hereby Certify that the above diagram of the 11th Auxiliary Meridian West, in Townships 49 to 52 North inclusive, between Ranges 92 & 93 West of the 6th Principal Meridian Wyoming Territory, is strictly conformable to the field notes of the survey thereof on file in this Office which have been examined and approved.

Surveyor General's Office
Cheyenne Wyoming
March 20th 1884

Edw. C. Laird Sur^r Genl

2120

(26)

3617

87

EXTERIOR LINES.

Scale 3 miles to 1 inch. Magnetic Var. E.

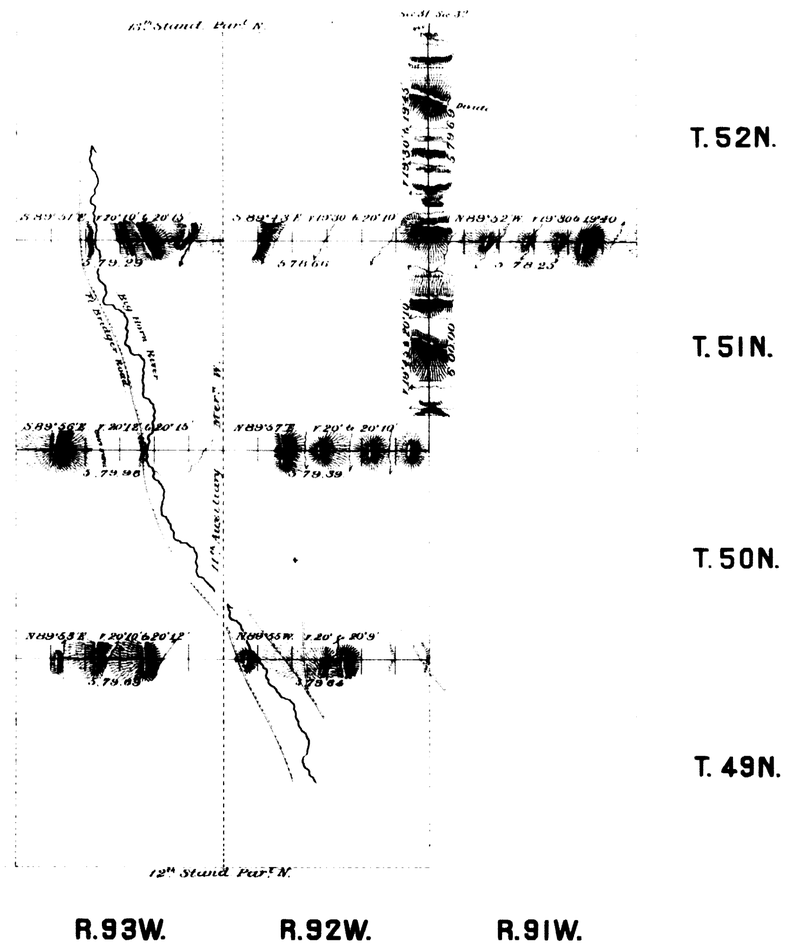

Surveys Designated	By Whom Surveyed	Date of Contract	Amount of Surveys			When Surveyed
			mls	chs	lks	
Exterior lines	E.A. La Peire	June 5th 1882	53	74	59	June 18-27, 1883
Connections	" " "	" " "		4	60	" " " "

I hereby certify that the above diagram of the Exterior lines of Tps 51 & 52 N., R 91 W., and Tps 49, 50, 51 & 52 N., R's 92 & 93 W. of the 6th P.M. Wyoming Territory, is strictly conformable to the field notes of the survey thereof on file in this office, which have been examined and approved.

Surveyor General's Office,
Cheyenne Wyoming March 20" 1884 } Edw. C. David Sur.r Gen.l

2127

35

Indexed

54

4843

RESURVEY

TOWNSHIP EXTERIORS.

Scale: 1 in. ≈ 160 Chains

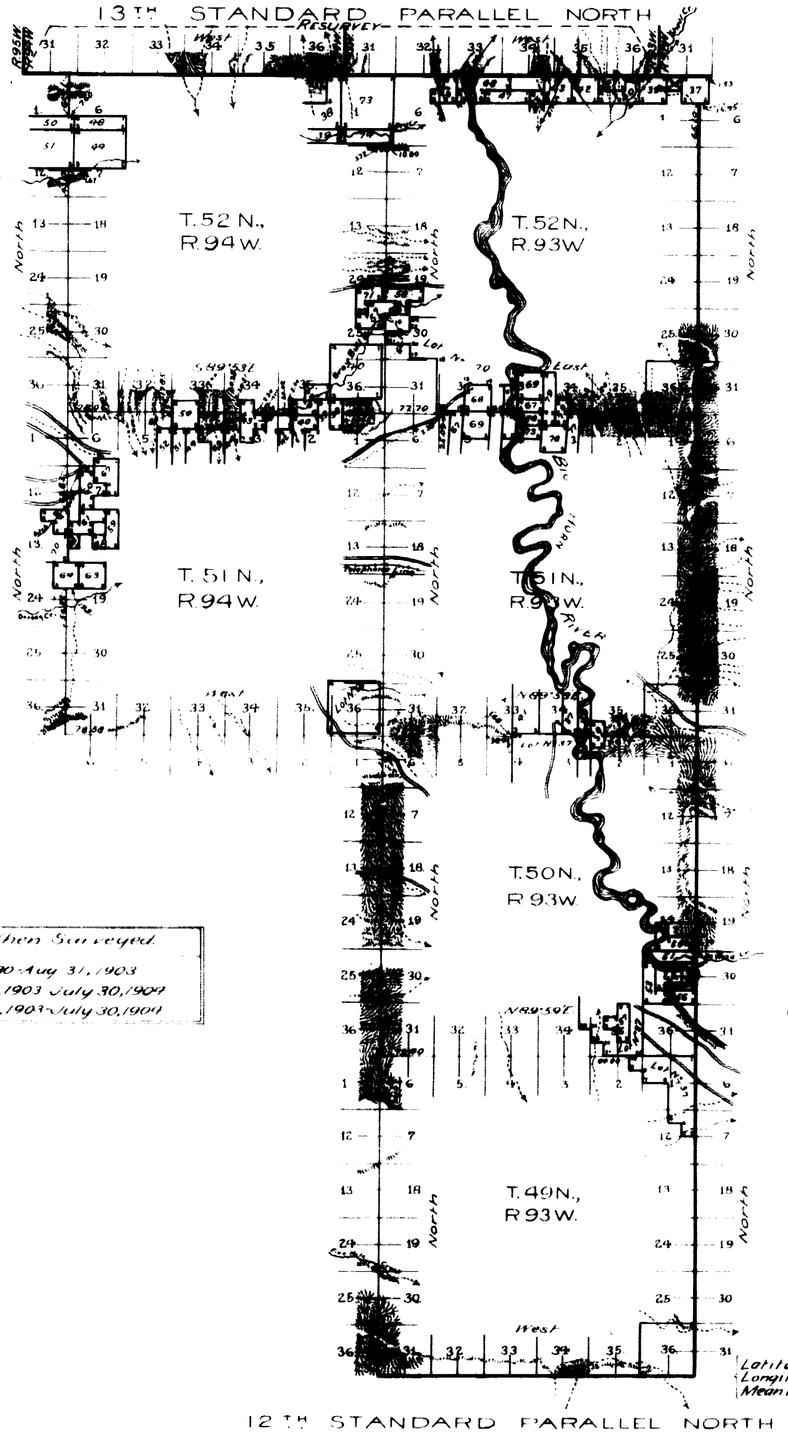

Latitude 44°10'N.
Longitude 107°58'W.
Mean Mag Decl. 17°12'E.

Table of Mileage

Surveys Designated	Amount Mls	Chs	Lks.	When Surveyed.
Standard Lines Resurveyed	41	65	10	June 30-Aug 31, 1903
Township " "	65	20	68	July 7, 1903 July 30, 1904
Connections	2	4	37	July 5, 1903-July 30, 1904

This Plat
of the
Resurvey of
The 12th Standard Parallel North through R93W; the 13th Standard Parallel North through Rgs. 93 & 94W; the 11th Auxiliary Meridian West through Tps. 49, 50, 51 & 52W, the West & North boundaries of T49N., R93W; the West & North boundaries of T.50N., R93W; the West & North boundaries of T.51N., R.93W; the West boundary of T.52N., R93W; the South, West & North boundaries of T.51N., R94W; & the West boundary of T.52N., R94W of the 6th Principal Meridian.
Wyoming,
is strictly conformable to the field notes of the survey thereof by
Edward F. Stahle, U.S.D.S.
under his
Contract No. 293,
dated June 29, 1903,
which have been examined, approved & filed in this office.
U.S. Surv. Gen'l's Office,
Cheyenne, Wyoming.
January 17, 1905.

Alpheus P. Hanson
U.S. Surv. Gen'l

2895

Triplicate plat forwarded Apr 11, 1905
Survey accepted by the Hon Commissioner in his letter "E", dated Apr 4, 1905