35

56

Accession No. 3600

(4-6759)

Resurvey Township Nº 50 North, Range Nº 93 West of the 6th Principal Meridian

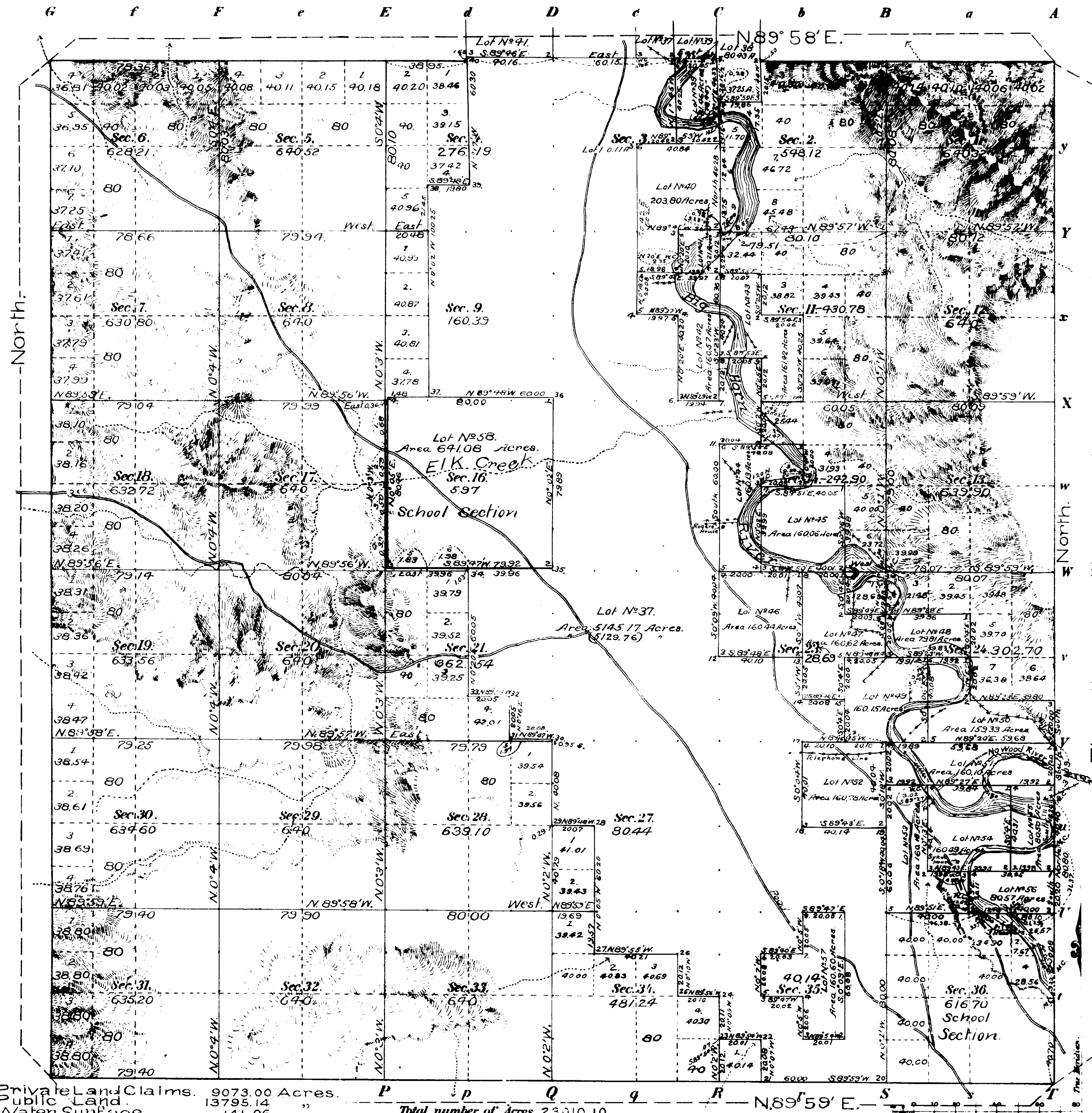

Meanders of								
Posts	Courses	Ch. Lk.	Posts	Courses	Ch. Lk.	Posts	Courses	Ch. Lk.

Private	Land	Claims
	Area	
Nº	Total	in Township
37.	5145.17	5129.76 Acres.
38.	80.43	37.25 ,,
39.	81.46	78.45 ,,
40.	203.80	203.80 ,,
41.	40.21	40.21 ,,
42.	160.57	160.57 ,,
43.	161.42	161.42 ,,
44.	160.13	160.13 ,,
45.	160.06	160.06 ,,
46.	160.44	160.44 ,,
47.	160.62	160.62 ,,
48.	79.81	79.81 ,,
49.	160.15	160.15 ,,
50.	159.33	159.33 ,,
51.	160.10	160.10 ,,
52.	160.78	160.78 ,,
53.	160.18	160.18 ,,
54.	160.49	160.49 ,,
55.	80.50	80.50 ,,
56.	80.57	80.57 ,,
57.	160.60	160.60 ,,
58.	641.08	641.08 ,,
Sec. 36.	616.70	616.70 ,,
Total.		9073.00 Acres.

Latitude 44°15′N.
Longitude 107°58′W.

Private Land Claims. 9073.00 Acres.
Public Land. 13795.14 ,,
Water Surface. 141.96 ,,

Total number of Acres 23010.10

Surveys Designated	By Whom Surveyed	Date of Contract Nº	Amount of Surveys M.	Ch.	Lk.	When Surveyed
Resurvey Township lines	Edw. F. Stahle	293, June 29, 1903	23	77	76	July 3 - Sept 2, 1903.
Resurvey Subdivisions	,, ,, ,,	,, ,, ,,	45	18	31	Sept. 17-23, ,,
Meanders	,, ,, ,,	,, ,, ,,	19	48	65	,, 24-26, ,,
Private Land Claims			98	36	63	,, 3-16 ,,
Connections				57	91	,, 17-23, ,,

J.H.H. Computer.
F.A.O. Topog. & Lettering.

THE NORRIS PETERS CO. LITHO., WASHINGTON, D. C.

The above Map of resurvey of Township Nº 50 North of Range Nº 93 West of the 6th. Principal Meridian, Wyoming is strictly conformable to the field notes of the resurvey thereof on file in this Office, which have been examined and approved.

Surveyor General's Office.
Cheyenne, Wyo., January 17, 1905.

Stephen P. Hannan
Sur. Gen.

HBR.

2123-A

Triplicate plat forwarded Apr. 11, 1905.
Survey accepted by the Hon. Commissioner in his letter "E", dated Apr. 4, 1905.

50 - 93

35

56 a

3601

Index to Segregated Lots

Resurvey Township Nº 50 North, Range Nº 93 West of the Sixth Principal Meridian, Wyoming

Contract Nº 293, Edward F. Stahle, June, 29, 1903.

Resurvey		Original Survey						
Lot Nº	Area	T.	R.	Sec.	Subdivision	Entry Kind	Entry Nº	Entryman
37	514 5.17	50	93	3	Lots 2, 3 & 4, SW^4NE^4, S^2NW^4 & SW^4	SL		Wyoming
		,,	,,	4	Lots 1 & 2, S^2NE^4, SE^4, & SE^4SW^4	,,		,,
		,,	,,	9	E^2 & E^2W^2	,,		,,
		,,	,,	10	W^2 & W^2SE^4	,,		,,
		,,	,,	11	SW^4SW^4	,,		,,
		,,	,,	14	NW^4NW^4	,,		,,
		,,	,,	15	All	,,		,,
		,,	,,	21	NE^4, N^2SE^4 & SE^4SE^4	,,		,,
		,,	,,	22	All	,,		,,
		,,	,,	23	SW^4 & SW^4SE^4	,,		,,
		,,	,,	26	S^2 & NW^4	,,		,,
		,,	,,	27	E^2NW^4 & E^2SW^4	,,		,,
		,,	,,	34	NE^4NW^4, N^2NE^4 & SE^4NE^4	,,		,,
		,,	,,	35	N^2NW^4, SW^4NW^4, N^2SW^4, SE^4SW^4, SW^4SE^4 & E^2E^2	,,		,,
38	80.43	,,	,,	2	Lot 4	DE	1406	Henry L. Mead
		51	,,	35	SW^4SW^4			
39	81.46	50	,,	3	Lot 1 & SE^4NE^4	HE	1680	George S. Mead
		51	,,	34	E^2SE^4			
40	203.80	50	,,	3	SE^4	DE	1161	Jacob Sowers
		,,	,,	10	NW^4NE^4			
41	40.21	,,	,,	,,	NE^4NE^4	SL		Wyoming
42	160.57	,,	,,	,,	S^2NE^4 & E^2SE^4	DE	685	Charles W. Mason
43	161.42	,,	,,	11	SW^4NW^4, N^2SW^4 & SE^4SW^4	HE	2202	James N. Minkes
44	160.13	,,	,,	14	S^2NW^4 & W^2SW^4	Cash	458	Barnett G. Rogers
45	160.06	,,	,,	,,	E^2SW^4 & W^2SE^4	HE	1140	,, ,, ,,
46	160.44	,,	,,	23	NW^4	Cash	826	John W. Wilford
47	160.62	,,	,,	,,	NW^4NE^4, S^2NE^4 & NW^4SE^4	,,	821	Ann R. Wilford
48	79.81	,,	,,	24	S^2NW^4	HE	2969	Ben H. Williamson
49	160.15	,,	,,	23	E^2SE^4	,,	609	Joseph F. Ash
		,,	,,	24	W^2SW^4			
50	159.33	,,	,,	,,	S^2SE^4 & E^2SW^4	HE	1642	Skiff F. Sykes
51	160.10	,,	,,	25	N^2N^2	,,	885	Eugene W. Sykes
52	160.78	,,	,,	26	NE^4	TC	151	William W. Peay
53	160.18	,,	,,	25	S^2SW^4, NW^4SW^4 & SW^4NW^4	HE	362	William J. Shafer
54	160.49	,,	,,	,,	NW^4SE^4, SW^4NE^4, SE^4NW^4 & NE^4SW^4	Cash	429	,, ,, ,,
55	80.50	,,	,,	,,	SE^4NE^4 & NE^4SE^4	Part DE	1135	Skiff F. Sykes
56	80.57	,,	,,	,,	S^2SE^4	HE	72	Boy F. Edlefsen
57	160.60	,,	,,	35	W^2NE^4 SE^4NW^4 & NW^4SE^4	HE	2472	Thomas Kennedy
58	641.08	,,	,,	16	All	SS		Wyoming
				36	All	SS		,,

The above index to lots which have been segregated by the original public survey, in the resurvey of T. 50 N., R 93 W. under contract Nº 293, has been prepared in strict conformity to the field notes of the accepted resurvey on file in this office, which have been examined and approved.

Surveyor General's Office,
Cheyenne, Wyoming, January 24, 1908

Agphew. P. Hanson
Surveyor General for Wyoming.

C.A.P.

2123-B

50 - 93

3602

(4-675a)

Resurvey into Legal Subdivisions of Private Land Claims, Lots 37, 57 and 58.

Township No. 50 North, Range No. 93 West of the Sixth Principal Meridian, Wyoming

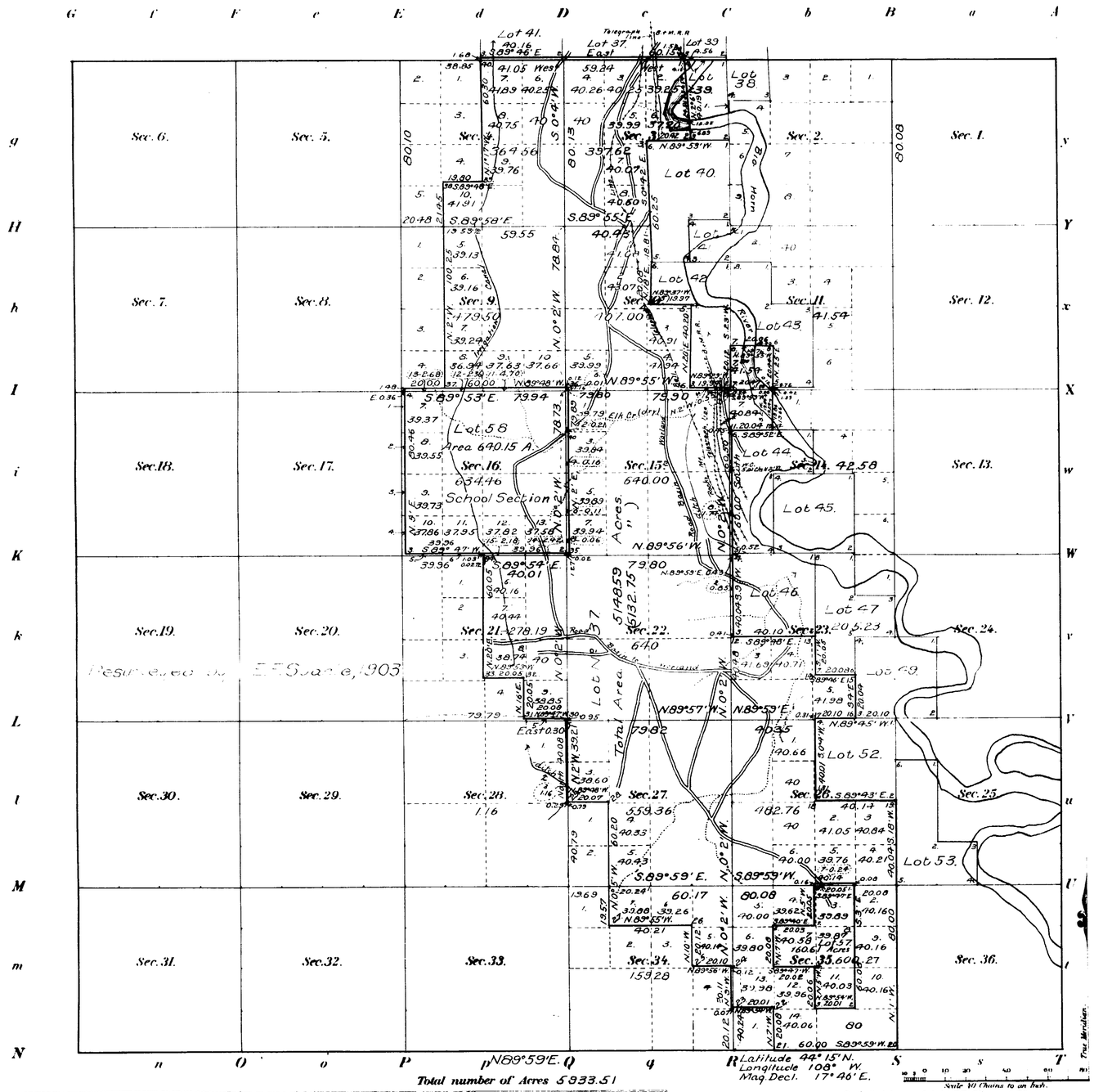

Total number of Acres 5933.51

Surveys Designated	By Whom Surveyed	Date of Contract No.	Amount of Surveys M.	Ch.s	Lk.s	When Surveyed
Resurvey N. Township line	Walter E Hoffman	319 Sept 21, 1906	1	24	85	April 5, 1907
Subdivision of lots 37, 57 and 58	" "	" " "	16	61	12	" 9 18 "
Connections	" "	" " "		22	70	" " "
Meanders	" "	" " "	1	45	79	" 22-23 "
Boundaries of Segregated Lots	" "	" " "	1	20	35	" 19-22 "

Meanders of

Posts	Courses	Ch.s Lk.s	Posts	Courses	Ch.s Lk.s	Posts	Courses	Ch.s Lk.s

Subdivision of lots 37, 57 and 58 in

The above Map of Township No. 50 North of Range No. 93 West of the Sixth Principal Meridian, Wyoming, is strictly conformable to the field notes of the survey thereof on file in this Office, which have been examined and approved.

Surveyor General's Office. Alphem Pearson
Cheyenne Wyoming, January 28, 1908 Sur. Gen.

Accepted by the Hon. Commissioner in his letter "E", September 2, 1908. Duplicate plat forwarded to Buffalo Land Office, September 25, 1908.

2123-C

50 - 93

3599

TOWNSHIP No. 50 NORTH. RANGE No. 93 WEST of the 6th Principal MERIDIAN.

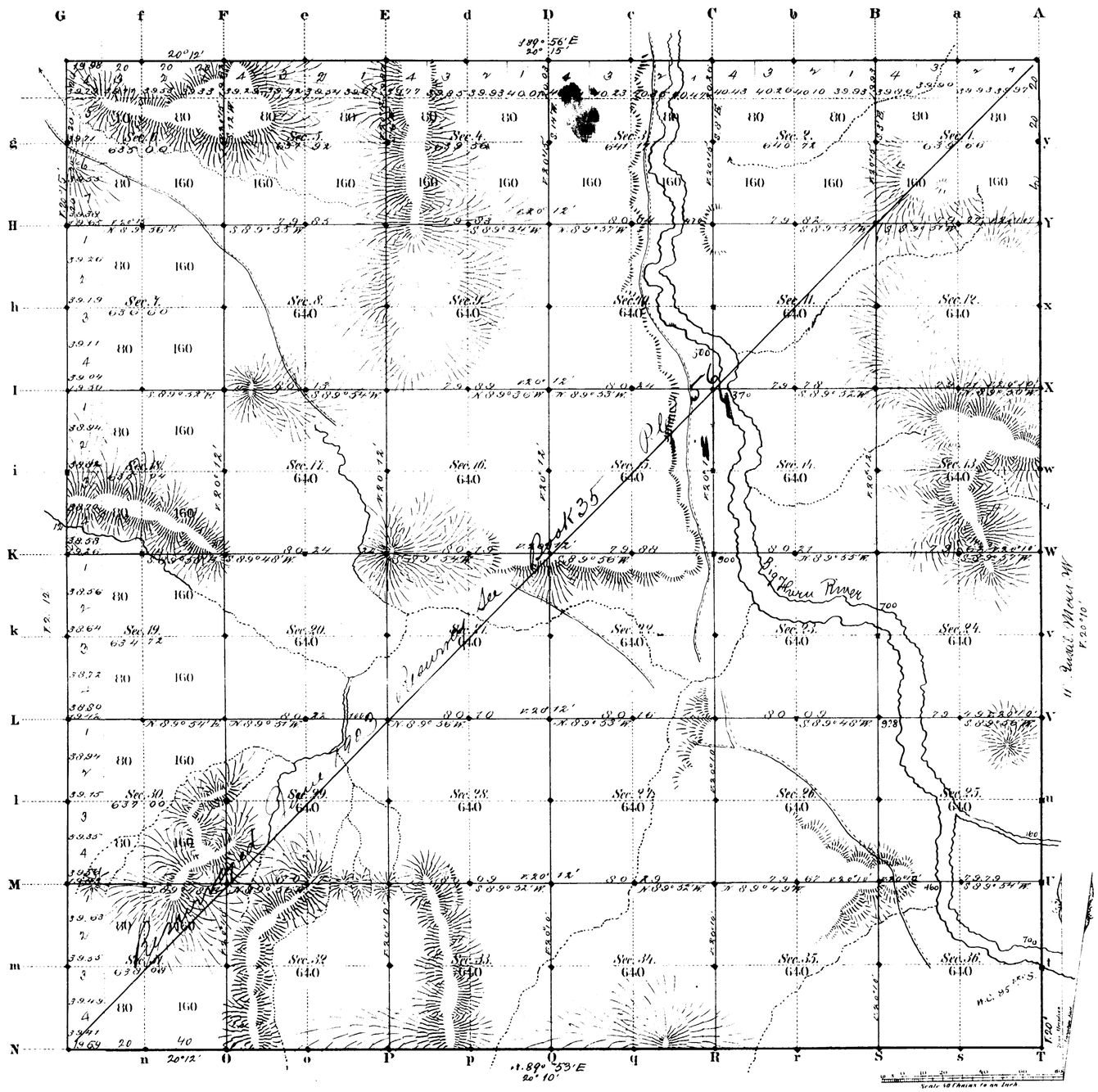

Total number of Acres 23,015.47

Surveys Designated	By Whom Surveyed	Date of Contract	Amount of Surveys Mls	Chs	Lks	When Surveyed	Magnetic Declination
9th N. Township lines	E. A. La Peire	June 5, 1882	11	79	67	June 19, 20, 1883	20° 12' East
Subdivisions	" "	" "	59	76	64	Aug. 14-21, 1883	20° 12' " "
Connections							
11th Auxil. M.W.	" "	" "	5	00	00	July 5, 1882	
W. Township L.	Chas. A. Honey	June 20, 1882	5	00	00	Aug. 26, 1882	

The above Map of Township No. 50 North Range No. 93 West of the Sixth Principal Meridian Wyoming Territory is strictly conformable to the field notes of the survey thereof on file in this Office, which have been examined and approved

Surveyor General's Office,
Cheyenne Wyoming
March 20th 1884

Edw. C. Dwyer
Sur. Gen.

A. Gast & Co. St. Louis Mo.

2123

(26)

3617

87

EXTERIOR LINES.

Scale 3 miles to 1 inch. Magnetic Var. E.

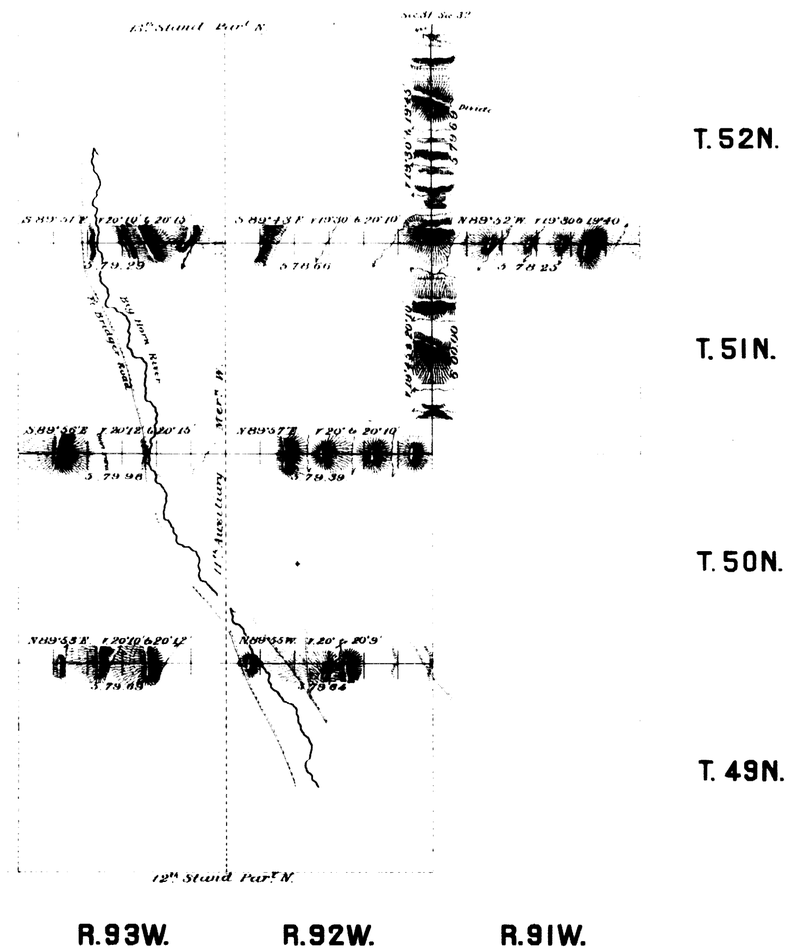

Surveys Designated	By Whom Surveyed	Date of Contract.	Amount of Surveys			When Surveyed
			Mls	Chs	Lks	
Exterior lines	E.A. La Peire	June 5th 1882	53	74	59	June 18-27, 1883
Connections	" " "	" " "		4	60	" " " "

I hereby certify that the above diagram of the Exterior lines of Tps 51 & 52 N., R 91 W., and Tps 49, 50, 51 & 52 N., R's 92 & 93 W. of the 6th P.M. Wyoming Territory, is strictly conformable to the field notes of the survey thereof on file in this office, which have been examined and approved.

Surveyor General's Office,
Cheyenne Wyoming March 20" 1884 } Edw. C. David Sur. Gen.l

2127

35

Indexed

54

4843

RESURVEY
TOWNSHIP EXTERIORS.

Scale: 1 in. = 160 Chains



Table of Mileage

Surveys Designated	Amount Mls.	Chs.	Lks.	When Surveyed.
Standard Lines Resurveyed	41	65	10	June 30-Aug 31, 1903
Township " "	65	20	68	July 7, 1903-July 30, 1904
Connections	2	4	37	July 5, 1903-July 30, 1904

This Plat
of the
Resurvey of
The 12th Standard Parallel North through R93W.;
the 13th Standard Parallel North through Rgs. 93 & 94W.;
the 11th Auxiliary Meridian West through Tps. 49, 50, 51 & 52N.;
the West & North boundaries of T49N., R93W.; the West & North boundaries of T.50N., R93W.; the West & North boundaries of T.51N., R.93W.; the West boundary of T.52N., R93W.; the South, West & North boundaries of T.51N., R94W.; & the West boundary of T.52N., R94W
of the 6th Principal Meridian,
Wyoming,
is strictly conformable to the notes of the survey
thereof by
Edward F. Stahle, U.S.D.S.
under his
Contract No. 293,
dated June 29, 1903,
which have been examined, approved & filed in this office.
U.S. Surv. Gen'l's Office,
Cheyenne, Wyoming,
January 17, 1905.

Alpheus P. Harmon
U.S. Surv. Gen'l

2895

Triplicate plat forwarded Apr. 11, 1905
Survey accepted by the Hon. Commissioner
in his letter E., dated Apr. 4, 1905

(26)

3616

11TH AUXILIARY MERIDIAN WEST.

In Townships 49 to 52 North inclusive, between Ranges 92 & 93 West of the 6th Principal Meridian, Wyo. Ter.

Magnetic Variation East. Scale 3 miles to one inch.

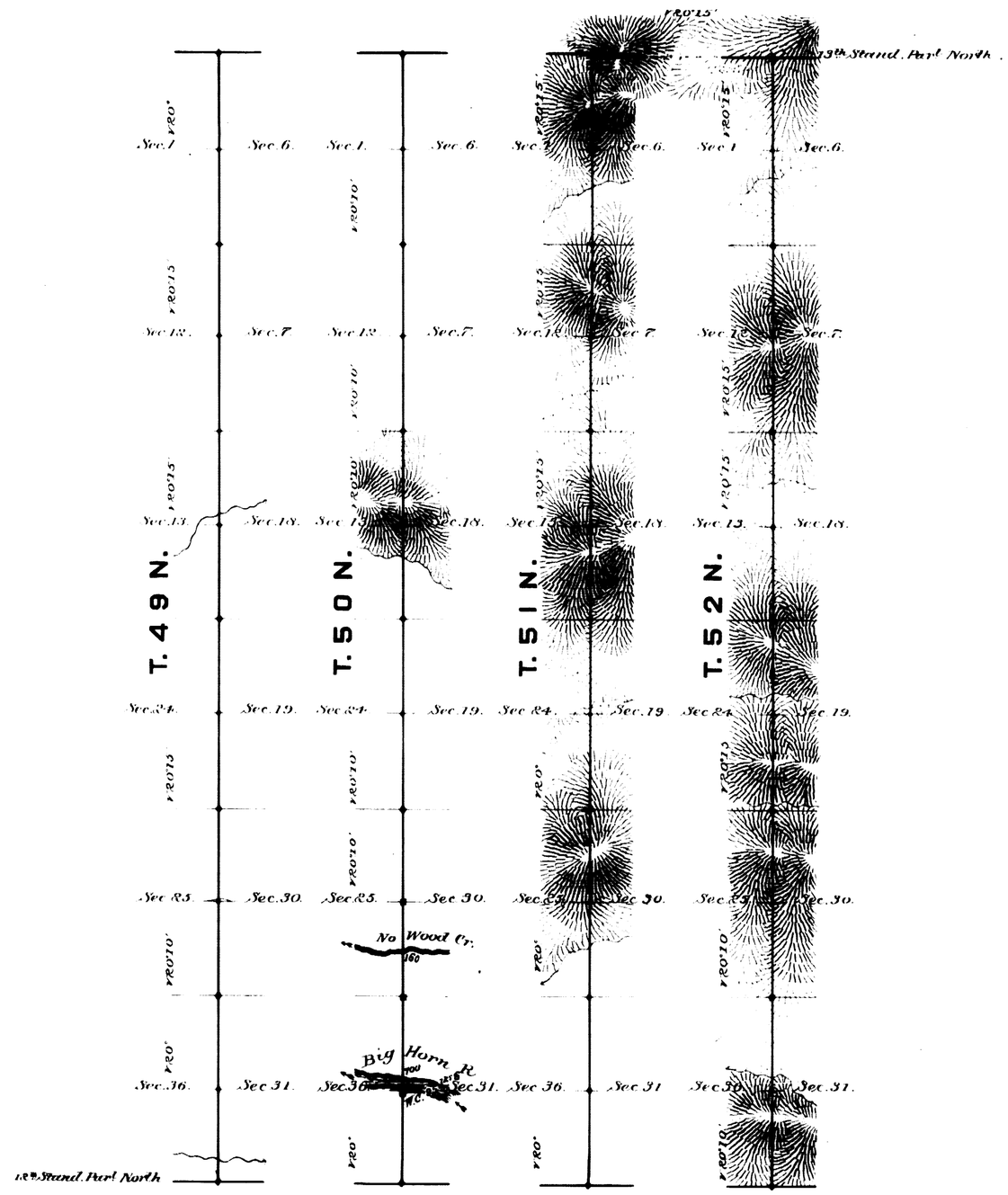

Surveys Designated	By Whom Surveyed	Date of Contract	Amount of Surveys M.C.	C.C.	D.C.	When Surveyed
11th Auxiliary M.W.	E.A. La Peire	June 5th 1882	84	00	00	July 4-8 1882

I hereby Certify that the above diagram of the 11th Auxiliary Meridian West, in Townships 49 to 52 North inclusive, between Ranges 92 & 93 West of the 6th Principal Meridian Wyoming Territory, is strictly conformable to the field notes of the survey thereof on file in this Office which have been examined and approved

Surveyor General's Office
Cheyenne Wyoming
March 20th 1884

Edw. C. David Sur^r Genl

2120