37

33

2662

(4-675a)

Resurvey Township No. 50 North Range No. 94 West of the Sixth Principal Meridian Wyoming

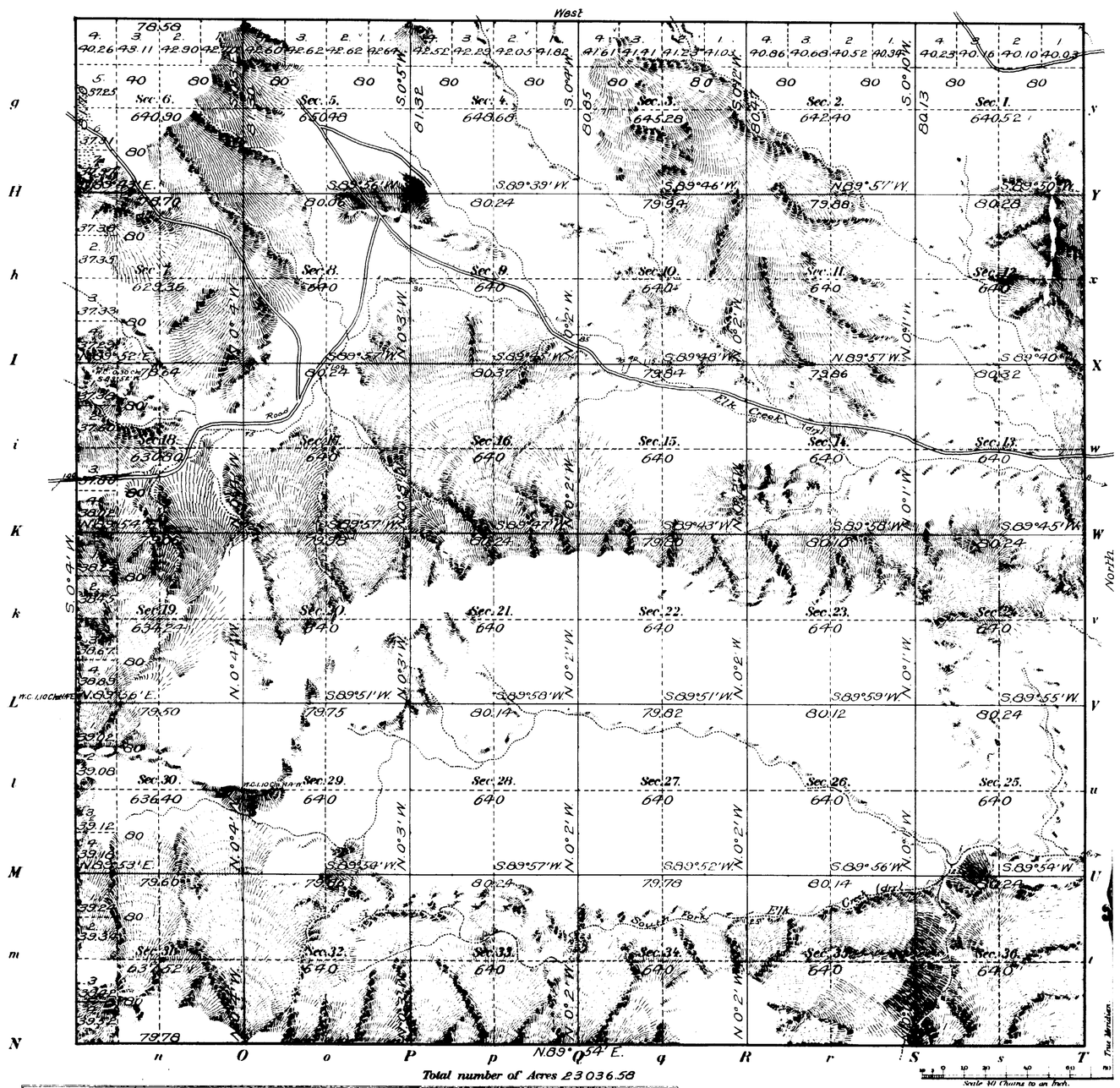

Total number of Acres 23036.58

Meanders of								
Posts	Courses	Ch.Lk.s	Posts	Courses	Ch.Lk.s	Posts	Courses	Ch.Lk.s

Latitude 44° 15' N
Longitude 108° 5' W.
Mag. Decl. 18° 15' E.

Scale 40 Chains to an Inch.

Surveys Designated	By Whom Surveyed	Date of Contract No.	Amount of Surveys M	Ch.	Lk.	When Surveyed	
Resurvey W. and S. Township Lines	Wilford W. Utterback	318, August 20, 1906	12	01	48	November 4-12, 1906	
Resurvey Subdivisions	" "	" " "	60	01	29	Nov. 26-Dec. 12, "	
[illegible] and North Bdrs	Edward F. Stahle	293 June 23, 1903	11	78	58	September 1, 1903 - June 13, 1904	

The above Resurvey of Map of Township No. 50 North of Range No. 94 West of the Sixth Principal Meridian, Wyoming, is strictly conformable to the field notes of the said Resurvey thereof on file in this Office, which have been examined and approved.

Surveyor General's Office.
Cheyenne, Wyoming October 12, 1907

N. Ephem P. Hanson
Sur. Gen.

Accepted by the Com. Commissioner in his letter E; April 18, 1908. Triplicate plat forwarded to Buffalo Land Office, April 27, 1908.

50 - 94

1825 A 1825A

(23)

2661

TOWNSHIP No. 50 NORTH. RANGE No. 94 WEST of the 6th Principal MERIDIAN.

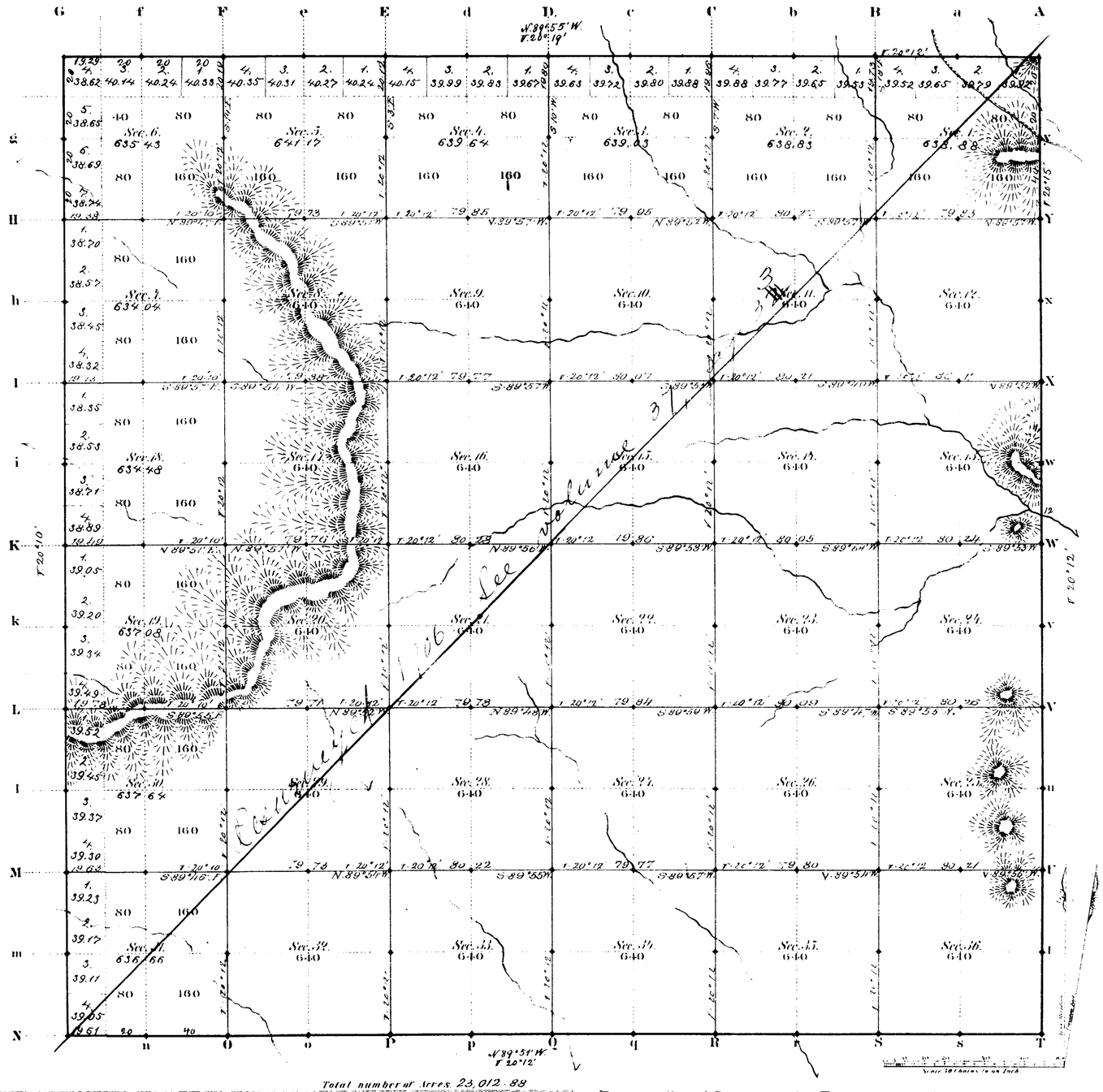

Total number of Acres 23,012.88

Surveys Designated	By Whom Surveyed	Date of Contract	Amount of Surveys Mls	Chs	Lks	When Surveyed	Magnetic Declination
Township lines	C. A. Harvey	June 20, 1882	23	78	80	Aug 26-28, 1882	20° 12' East
Subdivisions	" "	" "	59	76	43	Sept 26-29 1882	20° 12' " "
Connections							

The above Map of Township No. 50 North Range No. 94 West of the Sixth Principal Meridian Wyoming Territory is strictly conformable to the field notes of the survey thereof on file in this Office, which have been examined and approved

Surveyor General's Office, Edw. C. Dwight Sur. Genl.
Cheyenne Wyoming
December 1st 1883

A. Gast & Co. St. Louis Mo.

1825

50-14

37
Indexed

31

4854

RESURVEY
TOWNSHIP EXTERIORS

Scale: 1 inch to 160 chains.

Table of Mileage

Surveys Designated	Amount			When Surveyed.
	Mls	Chs	Lks	
Township Lines Resur	18	01	48	November 4-12, 1906.

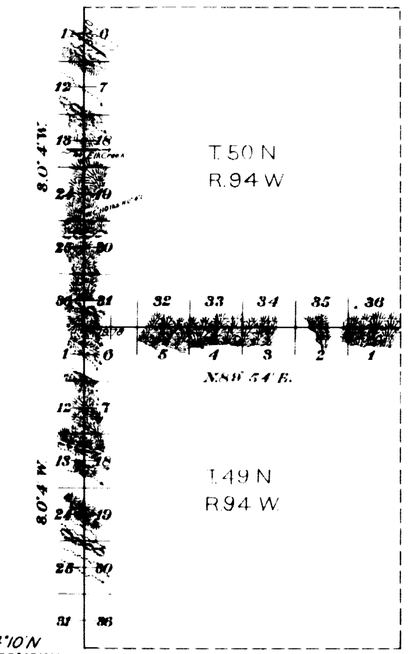

Latitude 44°10' N
Longitude 108°12' W
Mag. Decl. 17°40' E

This Plat
of the Resurvey of
West boundaries Tps. 49 and 50 N., R. 94 W. and
North boundary Tp. 49 N., R. 94 West of
the Sixth Principal Meridian,
Wyoming,
is strictly conformable to the field notes of
the resurvey thereof by
Wilford W. Utterback, U.S.D.S.,
under his
Contract No. 318,
dated August 20th, 1906,
which have been examined, approved and
filed in this office.
U.S. Surv. Gen'ls Office,
Cheyenne, Wyoming,
October 12, 1907

Alphen P. Hanson
U.S. Surv. Gen'l.

2906

Accepted by the Hon Commissioner in his letter E" April 18, 1908

(23)

Indexed

2699

90

EXTERIOR LINES

Scale 3 miles to an inch. Magnetic Variation East.

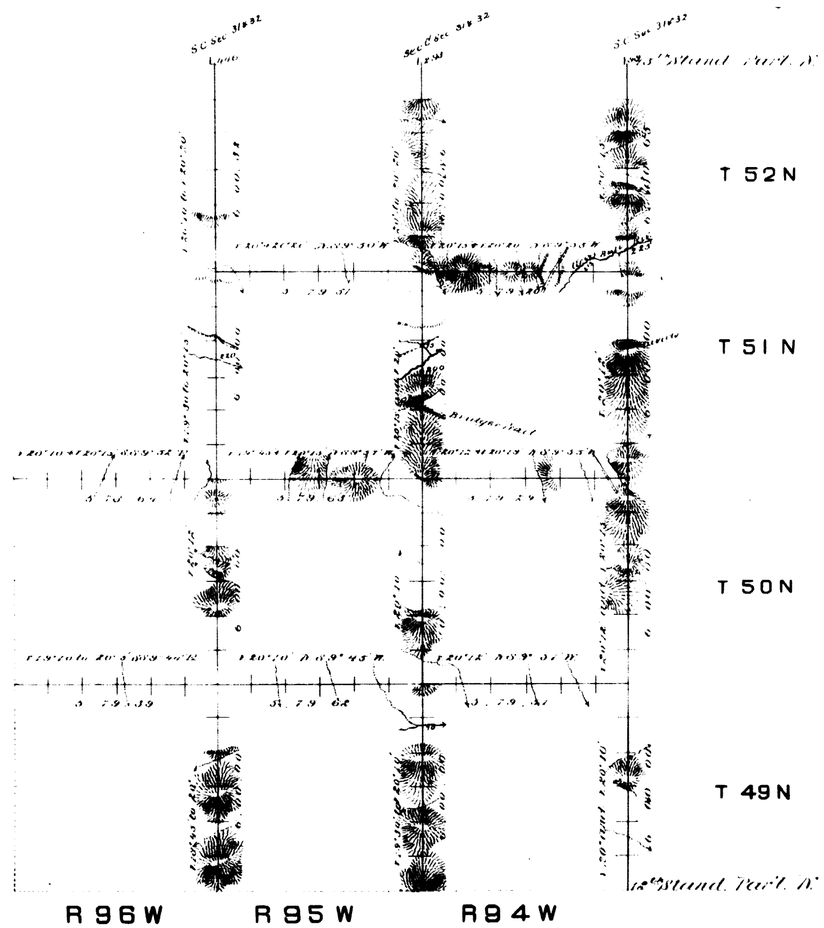

Surveys Designated.	By whom surveyed	Date of contract	Amount of surveys M C L	When surveyed.
Exterior lines	C. A. Money	June 20, 1882	119 76 62	Aug 26 Sept. 1, 1883
Connections	" "	" " "	8 38	" " "

I hereby certify that the above diagram of the Exterior Lines of Tps. 49 and 50 N., Rs 94, 95 & 96 west of the 6th P.M., also, Tps. 51 and 52 N., Rs. 94 & 95 west of the 6th P.M., Wyoming Territory, is strictly conformable to the field notes of the survey thereof on file in this Office, which have been examined and approved.

Surveyor General's Office,
Cheyenne Wyo. December 1st 1883

Edw. C. David
" Sur. Gen'l.

1834