40

3

2677

(4-675a)

Resurvey Township No. 50 North, Range No. 95 West of the Sixth Principal Meridian, Wyoming

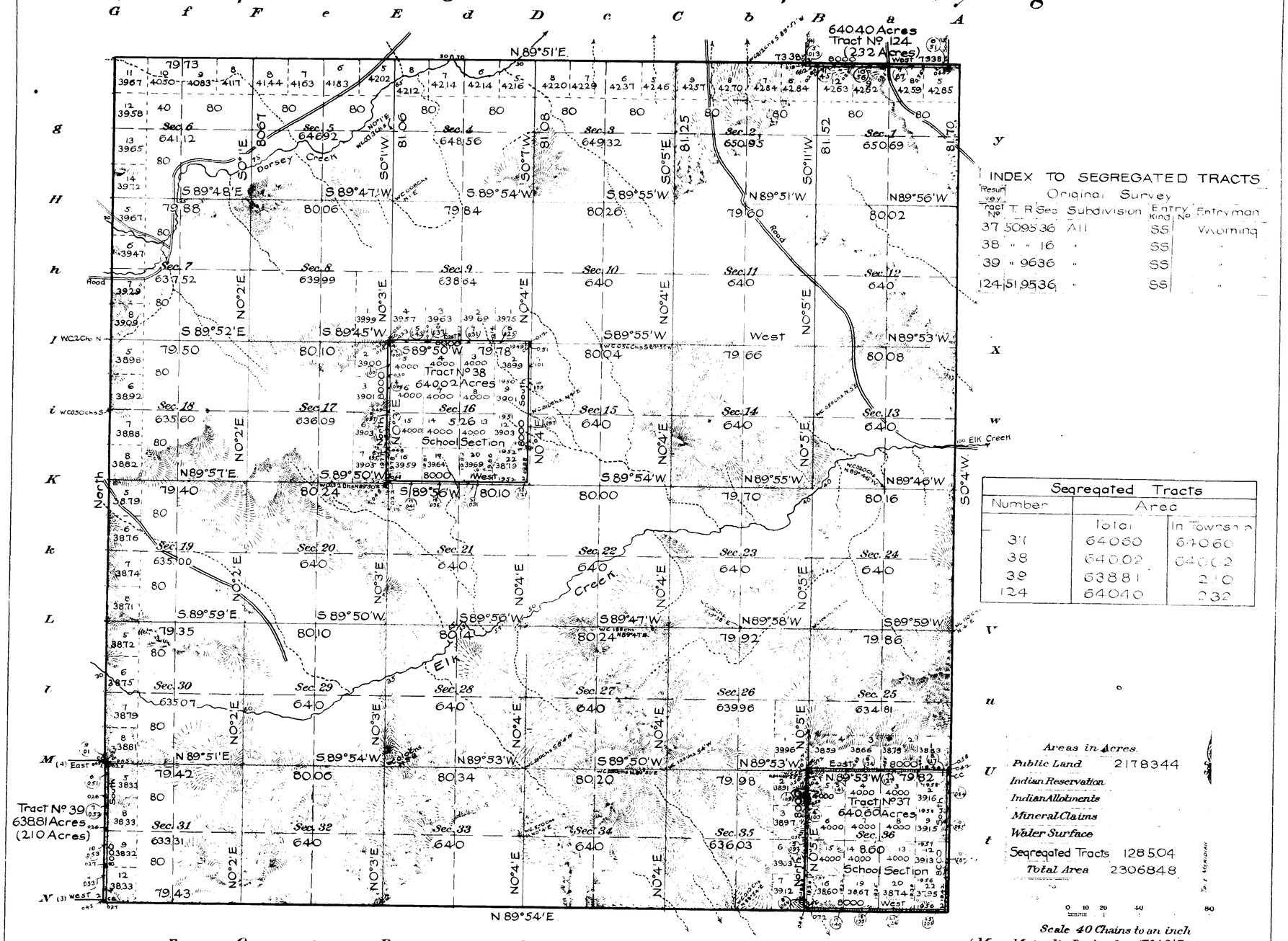

INDEX TO SEGREGATED TRACTS

Resurvey Tract No.	T.	R.	Sec.	Original Survey Subdivision	Entry Kind	Entryman No.
37	50	95	36	All	SS	Wyoming
38	"	"	16	"	SS	"
39	"	"	36	"	SS	"
124	51	95	36	"	SS	"

Segregated Tracts		
Number	Area	
	Total	In Township
37	64060	64060
38	64002	64002
39	63881	210
124	64040	232

Areas in Acres.

Public Land	2178344
Indian Reservation	
Indian Allotments	
Mineral Claims	
Water Surface	
Segregated Tracts	128504
Total Area	2306848

Scale 40 Chains to an inch

Mean Magnetic Declination 17°48' E.
Longitude 108°12' W.
Latitude 44°15' N.

Surveys Designated.	*By Whom Surveyed.*	*Contract No.*	*Contract Date*	*Amount of Surveys Mls.*	*chs.*	*lks.*	*When Surveyed. Begun.*	*Completed.*
Resurvey E. Township Line	Wilford W. Utterback	318	Aug 20, 1906	6	1	70	Nov. 4, 1906	Nov. 8, 1906
Resurvey N. & S. Township Lines	Brunt & Vance	317	Aug 20, 1906	17	79	16	Sept. 13, 1906	Nov. 11, 1906
Resurvey Subdivision Lines	" " "	"	" " "	60	3	43	Nov. 12, 1906	Dec. 6, 1906
Segregated Tract Lines	" " "	316	Aug 20, 1906	11	40	00	April 10, 1907	April 12, 1907
Connecting Lines	" " "	317	Aug 20, 1906		10	70	Nov. 13, 1906	Nov. 30, 1906

Resurvey of
The above map of Township No. 50 North *Range No.* 95 West *of the* Sixth Principal *Meridian* Wyoming *is strictly conformable to the field notes of the Survey thereof on file in this office, which have been examined and approved.*

U. S. Surveyor General's Office,
Cheyenne, Wyoming, December 7, 1910

Stephen C. Johnson
Surveyor General.

1829A

50-95

(23)

2676

94

TOWNSHIP No. 50 NORTH. RANGE No. 95 WEST of the 6TH Principal MERIDIAN.

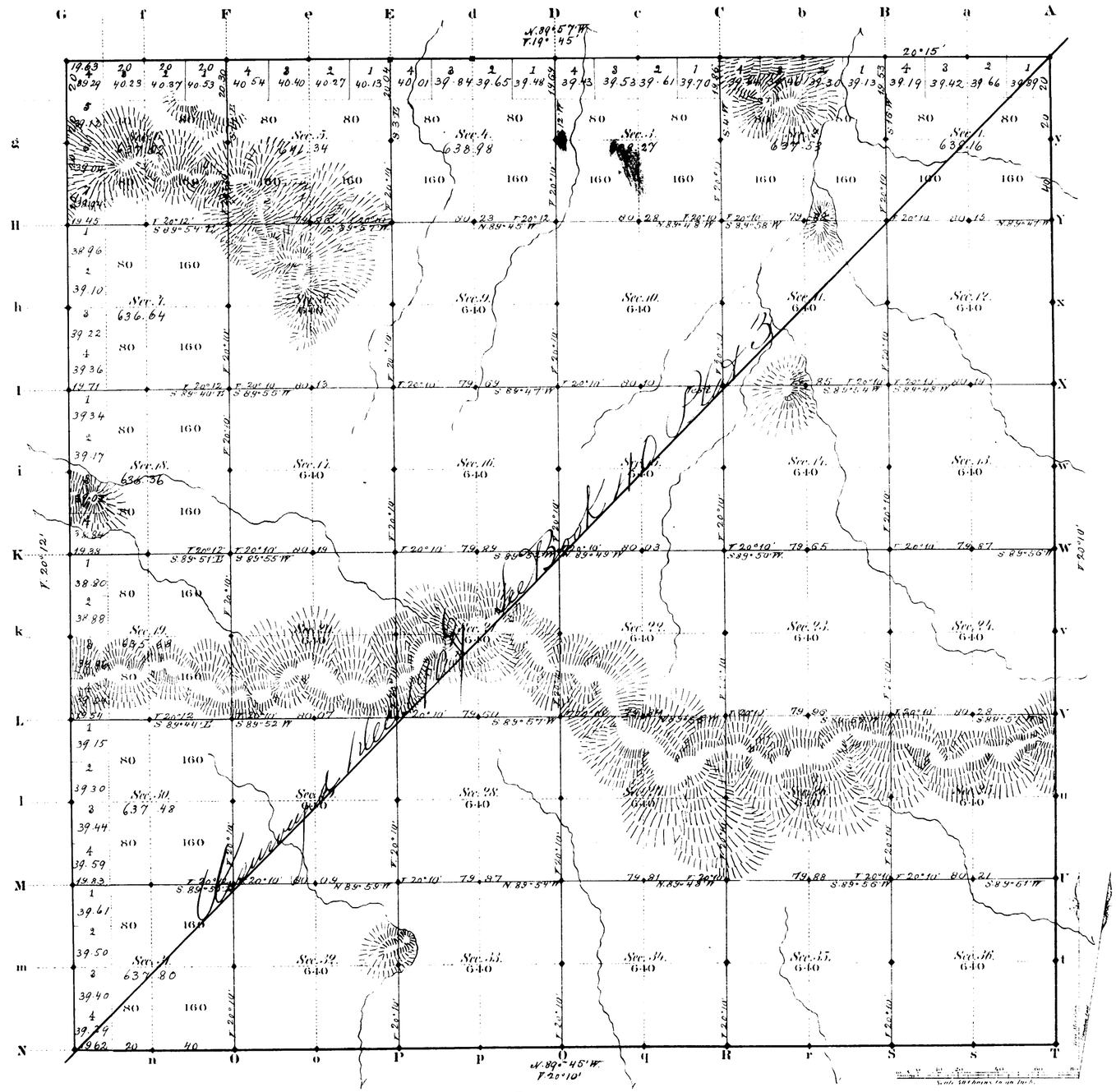

Total number of Acres 23015.76

Surveys Designated	By Whom Surveyed	Date of Contract	Amount of Surveys Mls	Chs	Lks	When Surveyed	Magnetic Declination
Township lines	J. A. Harvey	June 20, 1882	23	79	25	Aug 27, 29-31, 1882	20° 10' East
Subdivisions	" "	" "	59	76	93	Sept 22-25, 1882	20° 10' "
Connections							

The above Map of Township No. 50 North Range No. 95 West of the Sixth Principal Meridian Wyoming Territory is strictly conformable to the field notes of the survey thereof on file in this Office, which have been examined and approved.

Surveyor General's Office,
Cheyenne Wyoming
December 1st 1883

Edw. C. Davis
Sur. Genl.

A. Gast & Co. St. Louis Mo.

1829

50·95

2450

RESURVEY

TOWNSHIP EXTERIORS

Scale: 1 inch to 160 Chains

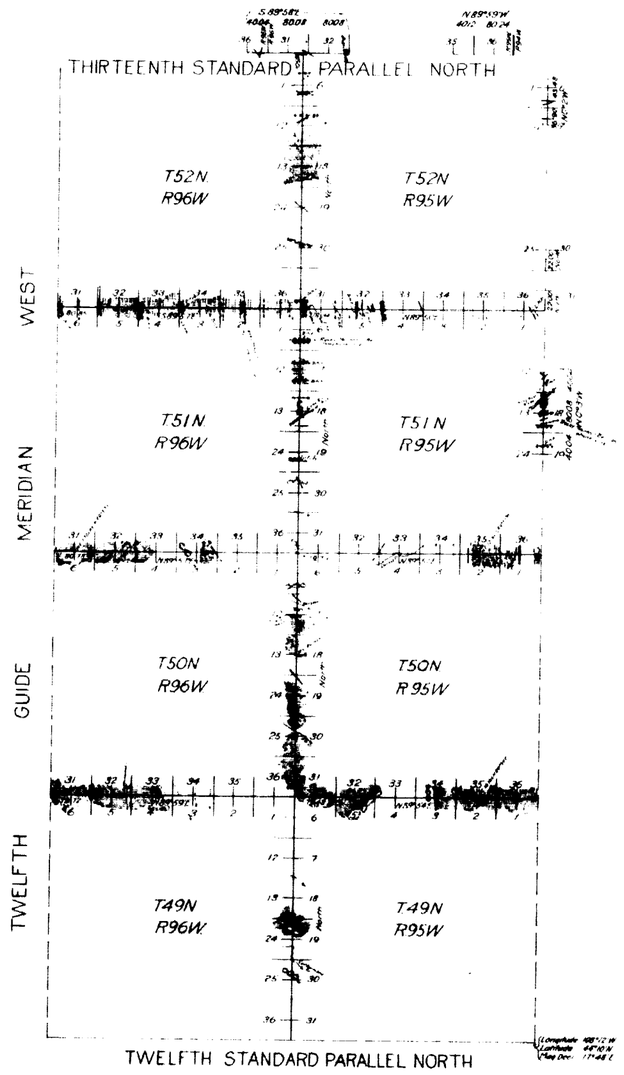

This Plat of the Resurvey
of
The North and West Boundaries of Townships 49, 50 and 51 North, Range 95 West;
The North Boundaries of Townships 49, 50 and 51 North, Range 96 West;
The West Boundary of Township 52 North, Range 95 West
of the
Sixth Principal Meridian, Wyoming,
is strictly conformable to the field notes of the resurvey thereof by
Brunt & Vance USDS
under their Contract No 317,
dated August 20, 1906,
which have been examined, approved and filed in this office
U.S. Surv. Gen'l's Office
Cheyenne, Wyoming,
December 7, 1910

Surveyor General

Surveys Designated	Amount	When Surveyed
	Mls Chs Lks	
Standard Lines	4 - 00 - 56	May 23, 1907
Township Lines	63 68 98	Sept 9-24, 1906 May 18-22, 1907
Connections	5 - 63 53	Sept 10-24, 1906 May 20-21, 1907

(23)
Indexed

2699

90

EXTERIOR LINES

Scale 3 miles to an inch Magnetic Variation East.



Surveys Designated.	By whom surveyed	Date of contract.	Amount of survey M C L	When surveyed.
Exterior lines	C. A. Honey	June 20, 1882	119 76 62	Aug 26 Sept. 1, 1882
Corrections	" "	" " "	8 38	" " "

I hereby certify that the above diagram of the Exterior Lines of Tps. 49 and 50 N., R's 94, 95 & 96 west of the 6th P.M., also, Tps. 51 and 52 N., R's. 94 & 95 west of the 6th P.M., Wyoming Territory, is strictly conformable to the field notes of the survey thereof on file in this Office, which have been examined and approved.

Surveyor General's Office,
Cheyenne Wyo. December 1st 1882

Edw. C. David
" Sur. Gen'l.

1834