40

17

2698

(4-675a)

Resurvey Township No. 50 North, Range No. 96 West of the Sixth Principal Meridian, Wyoming.

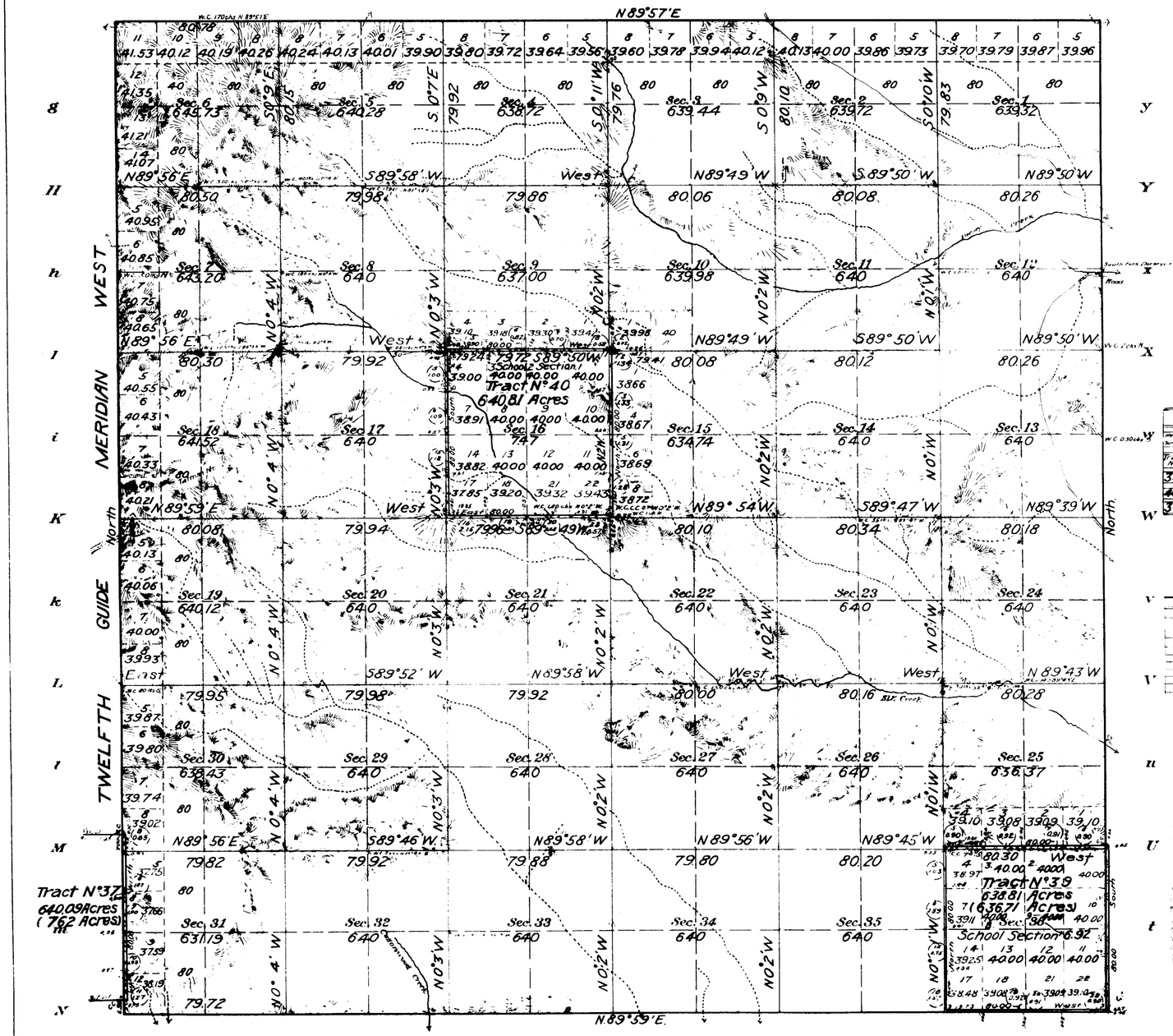

INDEX TO SEGREGATED TRACTS							
ORIGINAL SURVEY							
Tract No.	T.	R.	Sec.	Subdivision	Entry Kind No.		Entryman
39	50	96	36	All	SS		Wyoming
40	"	"	16	"	SS		"
37	"	97	36	"	SS		"

Segregated Tracts		
Number	Area	
	Total	In Township
39	638.81	636.71
40	640.81	640.81
37	640.09	7.62

Areas in Acres.

Public Land	21760.15
Indian Reservation	
Indian Allotments	
Mineral Claims	
Water Surface	
Segregated Tracts	1285.14
Total Area	23045.29

Scale 40 Chains to an inch

Mean Magnetic Declination 17°50'E.

Latitude 44°15'N.

Longitude 108°19'W.

Surveys Designated.	By Whom Surveyed	Contract No.	Contract Date	Amount of Surveys Mls.	chs.	lks.	When Surveyed. Begun.	Completed.
Resurvey N.E. & S. Township Lines	Brunt & Vance	317	August 20, 1906	18	00	50	Sept. 11, 1906	Sept. 17, 1906.
Resurvey Subdivision Lines	Brunt & Vance	317	August 20, 1906	60	01	71	October 3, 1906	November 18, 1906
Connecting Lines	Brunt & Vance	317	August 20, 1906		09	53	October 3, 1906	November 18, 1906
Resurvey W. Township Line	Brunt & Bandy	303	May 27, 1905	6	00	00	July 30, 1905	August 1, 1905
Segregated Tracts.	Brunt & Vance	316	August 20, 1906	12	00	00	April 12, 1907	April 14, 1907.

The above map of Resurvey of Township No. 50 North Range No 96 West of the Sixth Principal Meridian Wyoming is strictly conformable to the field notes of the resurvey thereof on file in this office, which have been examined and approved.

U.S. Surveyor General's Office,
Cheyenne Wyoming. December 7, 1910.

Stephen C. Johnson
Surveyor General.

50-96

(23)

2697

TOWNSHIP No. 50 NORTH. RANGE No. 96 WEST of the 6TH Principal MERIDIAN.

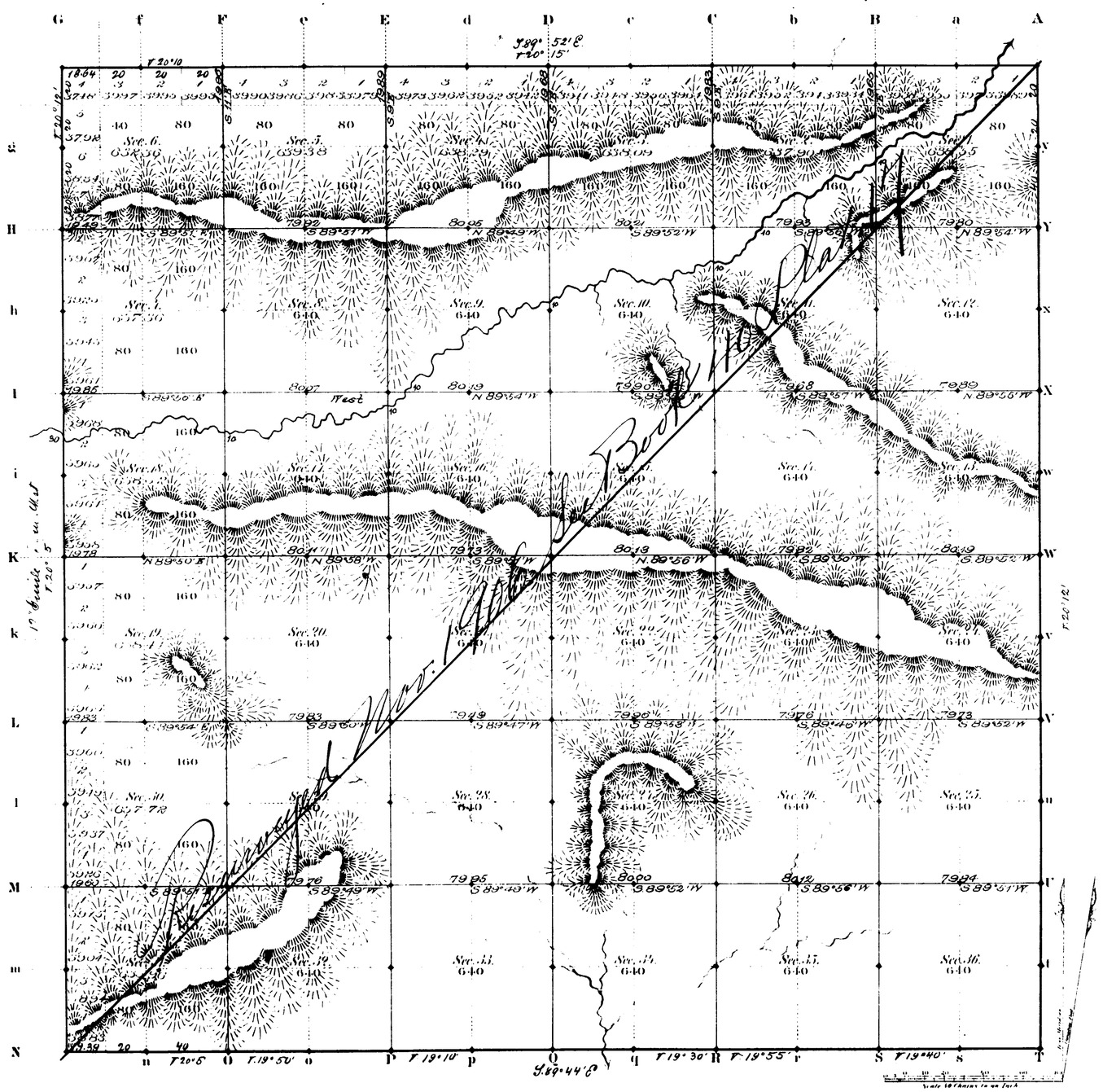

Total number of Acres 23012.57

Surveys Designated	By Whom Surveyed	Date of Contract	Amount of Surveys Mi.	Ch.	Lk.	When Surveyed	Magnetic Declination
S.E.W. Township lines	C.A. Honey	June 20, 1882	17	78	63	Aug. 30, 31, 1882	20° 5' East
Subdivisions	" "	" "	59	75	62	Sept. 18 21, 1882	19° 20' " "
Connections 12" Guide M.W.	" "	Jan.y 12, 1882	6	00	00	May 27, 1882	

The above Map of Township No. 50 North Range No. 96 West of the Sixth Principal Meridian Wyoming Territory is strictly conformable to the field notes of the survey thereof on file in this Office, which have been examined and approved

Surveyor General's Office,
Cheyenne Wyoming
December 1st 1883

Edw. C. David
Sur. Genl.

A. Gast & Co. St. Louis Mo.

1833

50 16

2455

RESURVEY

TOWNSHIP EXTERIORS

Scale: 1 Inch to 160 Chains

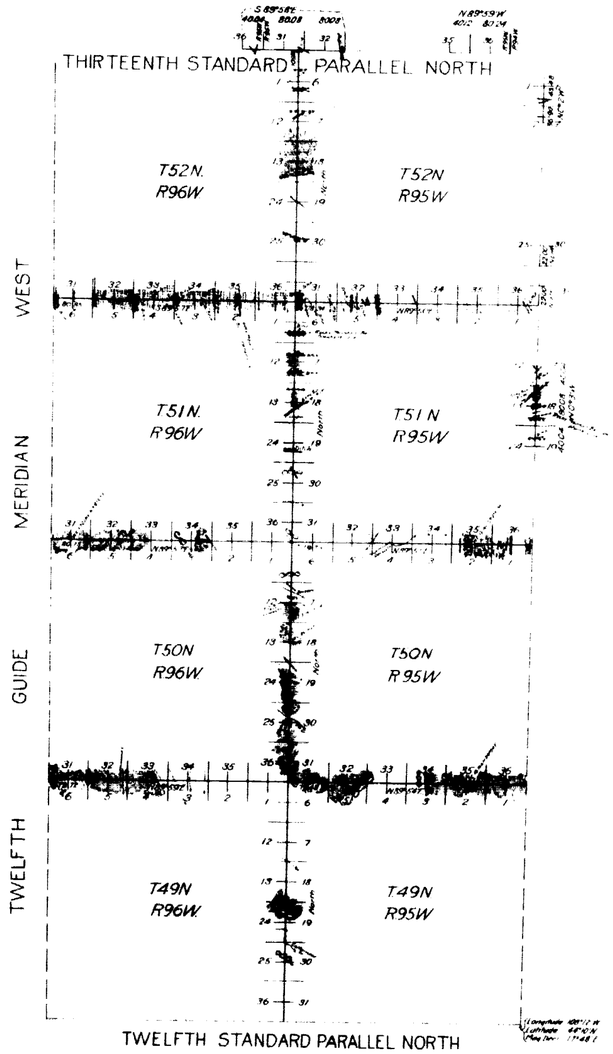

This Plat of the Resurvey
of
The North and West Boundaries of Townships 49, 50 and 51 North, Range 95 West.
The North Boundaries of Townships 49, 50 and 51 North, Range 96 West;
The West Boundary of Township 52 North, Range 95 West of the
Sixth Principal Meridian, Wyoming,
is strictly conformable to the field notes of the resurvey thereof by
Brunt & Vance U.S.D.S.
under their Contract No. 317,
dated August 20, 1906,
which have been examined, approved and filed in this office
U.S. Surv. Gen'l's Office.
Cheyenne, Wyoming,
December 1, 1910

Surveyor General

Surveys Designated	Amount	When Surveyed
	Mls. Chs. Lks.	
Standard Lines	4-00-56	May 25, 1907
Township Lines	63-68-98	Sept. 9-24, 1906 May 18-22, 1907
Connections	5-63-53	Sept. 10-24, 1906 May 20-21, 1907

36

Indexed

accession no. 4850

51

RESURVEY

TWELFTH GUIDE MERIDIAN WEST.

Scale: 1 inch = 40 Chains



This Plat
of the Resurvey of the
Twelfth Guide Meridian West through Tps 49, 50, 51 and 52 North, between Ranges 96 and 97 West of the Sixth Principal Meridian, Wyoming, is strictly conformable to the Field notes of the resurvey thereof by
Arthur H. Brunt and Richard E. Bandy, U.S.D.S.
under their Contract No. 303, dated May 27, 1905,
which have been examined, approved and filed in this office

U.S. Surv. Gen'ls Office,
Cheyenne, Wyoming.
October 4, 1906

Alpheus P. Hanson
U.S. Surv. Gen'l.

Table of Mileage.

Surveys Designated	Amount. Mls.	Chs.	lks.	When Surveyed
Resurvey 12th Guide Mer. W.	24	25	16	July 28 - Aug 3 1906
Connections	00	9	88	" " "

Latitude 44° 10' N.
Longitude 108° 26' 30" W.
Mag. Decl. 18° 15' E.

Twelfth Standard Parallel North

C. W. S. Lettering
A. L. R. Topography

2902

Survey accepted by the assistant Commissioner in Twelfth E. Mch. 18. 1907.

2367

Indexed

.52

12th GUIDE MERIDIAN WEST.

In townships 45 to 52 North inclusive, between Ranges 96 & 97 West of the 6th Principal Meridian Wyo. Ter.

Magnetic Variation East. Scale 3 miles to one inch.

Surveys Designated	By Whom Surveyed	Date of Contract	Amount of Surveys M.	Ch.	Lk.	When Surveyed
12th Guide Mer. W.	Charles A Honey	Jan. 12th 1882	43	00	00	May 16-30, 1882
Connections	" "	" " "		09	54	May 16th "

I hereby Certify that the above diagram of the 12th Guide Meridian West, in Townships 45 to 52 North, inclusive between Ranges 96 & 97 West of the 6th Principal Meridian, Wyoming Territory is strictly conformable to the field notes of the survey thereof on file in this Office, which have been examined and approved.

Surveyor General's Office
Cheyenne Wyoming
Sept. 8th 1883

Edw. C. David, Surv. Gen.

1687

(23)
Indexed

2699

90

EXTERIOR LINES

Scale 3 miles to an inch. Magnetic Variation East.

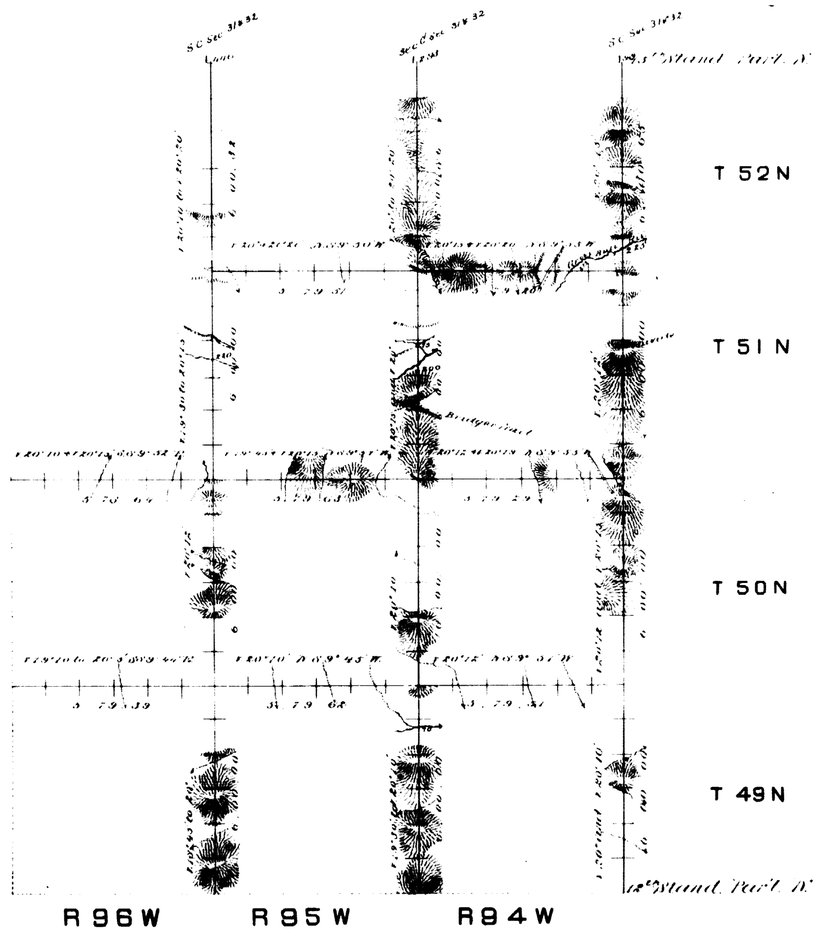

Surveys Designated	By whom surveyed	Date of contract	Amount of survey M C L	When surveyed
Exterior lines	C. A. Honey	June 20, 1882	119 76 62	Aug 20 Sept. 1, 1882
Corrections	" "	" " "	8 32	" " "

I hereby certify that the above diagram of the Exterior Lines of Tps. 49 and 50 N., R's 94, 95 & 96 west of the 6th P.M., also, Tps 51 and 52 N., R's. 94 & 95 west of the 6th P.M., Wyoming Territory, is strictly conformable to the field notes of the survey thereof on file in this Office, which have been examined and approved.

Surveyor General's Office,
Cheyenne Wyo. December 1st 1883

Edw. C. David
" Sur. Gen'l.

1834