38

18

Accession no. 2736

(4-675a)

Resurvey Township No. 50 North, Range No. 97 West of the Sixth Principal Meridian, Wyoming.

See Suppl Plat No. 1



Meanders of

Posts	Courses	Ch's Lk's	Posts	Courses	Ch's Lk's	Posts	Courses	Ch's Lk's

Coal Land
Sec. 19
" 30

Segregated Tracts 127108 Acres
Public Land 21711.19 "

Total number of Acres 22982.27

Survey Designated	By Whom Surveyed	Date of Contract No.	Amount of Surveys M.	Ch's	Lk's	When Surveyed
Resurvey N. W. & S. Township lines	Richard E. Bandy	312, June 1, 1906.	17	77	39	Sept 9-Oct 7, 1906.
Resurvey Subdivisions	" " "	" " "	59	73	97	Oct. 7 Nov. 1-1906.
Segregated Tracts	" " "	322. Feb. 28, 1907.	16	00	00	April 17-20. 1907.
Connections	" " "	312. June 1 1906.		22	25	Oct. 7-22, 1906
E. Township line	Brunt & Bandy	303. May 27, 1905.	6	00	00	July 30-31, 1905.

Resurvey of

The above Map of Township No. 50 North of Range No. 97 West of the Sixth Principal Meridian, Wyoming is strictly conformable to the field notes of the resurvey thereof on file in this Office, which have been examined and approved.

Surveyor General's Office
Cheyenne, Wyoming. Oct. 1, 1908.

Chas. P. Hanson
Sur. Gen.

THE NORRIS PETERS CO. LITHO. WASHINGTON, D. C.

Resurvey accepted by the Hon. Commissioner in his letter "E" Feby 10, 1909. Triplicate plat forwarded to L.O. March 16, 1909

50-97

1841 A

38

19

2737

Supplemental Plat No 1

Resurvey Part of Township No. 50 North, Range No. 97 West of the Sixth Principal Meridian, Wyoming

Scale: 20 chains to 1 inch

Secs. 9, 10, 15, 16, 25 and 36

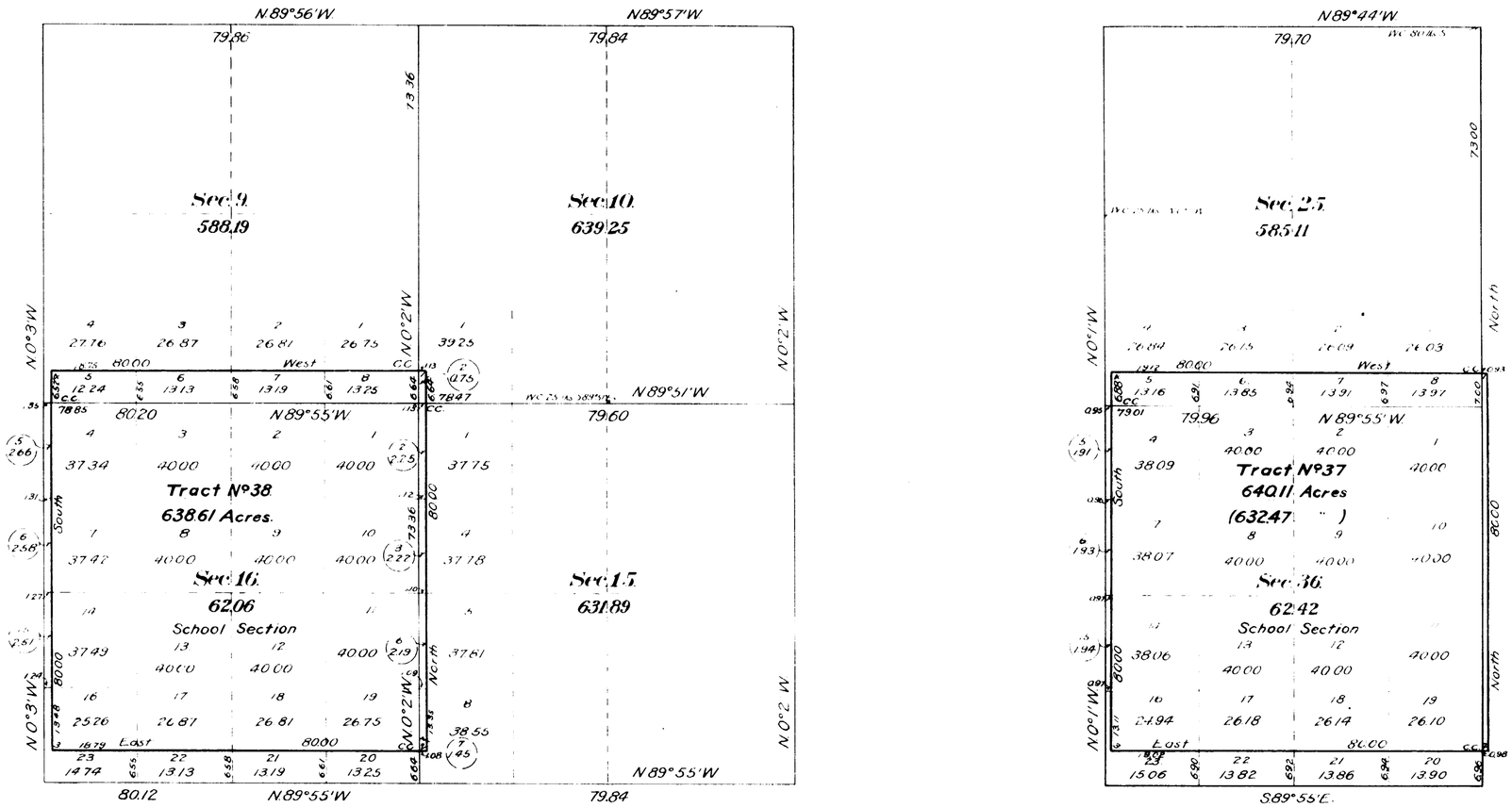

This Supplemental Plat of the Resurvey of Part of Township No. 50 North, Range No. 97 West of the Sixth Principal Meridian, Wyoming, is strictly conformable to the field notes of the resurvey thereof on file in this office, which have been examined and approved
Surveyor General's Office,
Cheyenne Wyoming,
October 1, 1908.

W. Kem. Robinson
Surveyor General

Resurveys
Richard E. Bandy D.S
Contract No. 312, June 1, 1906
Contract No. 322, February 28, 1907.

C.F.H. computed
P. Lefever

Resurvey accepted by the Hon. Commissioner in his letter E. Feby. 10, 1909. Indicate plat forwarded to Land Office March 16 1909

1841B

50-97

24

3

2735

TOWNSHIP No. 50 NORTH. RANGE No. 97 WEST of the 6TH Principal MERIDIAN.

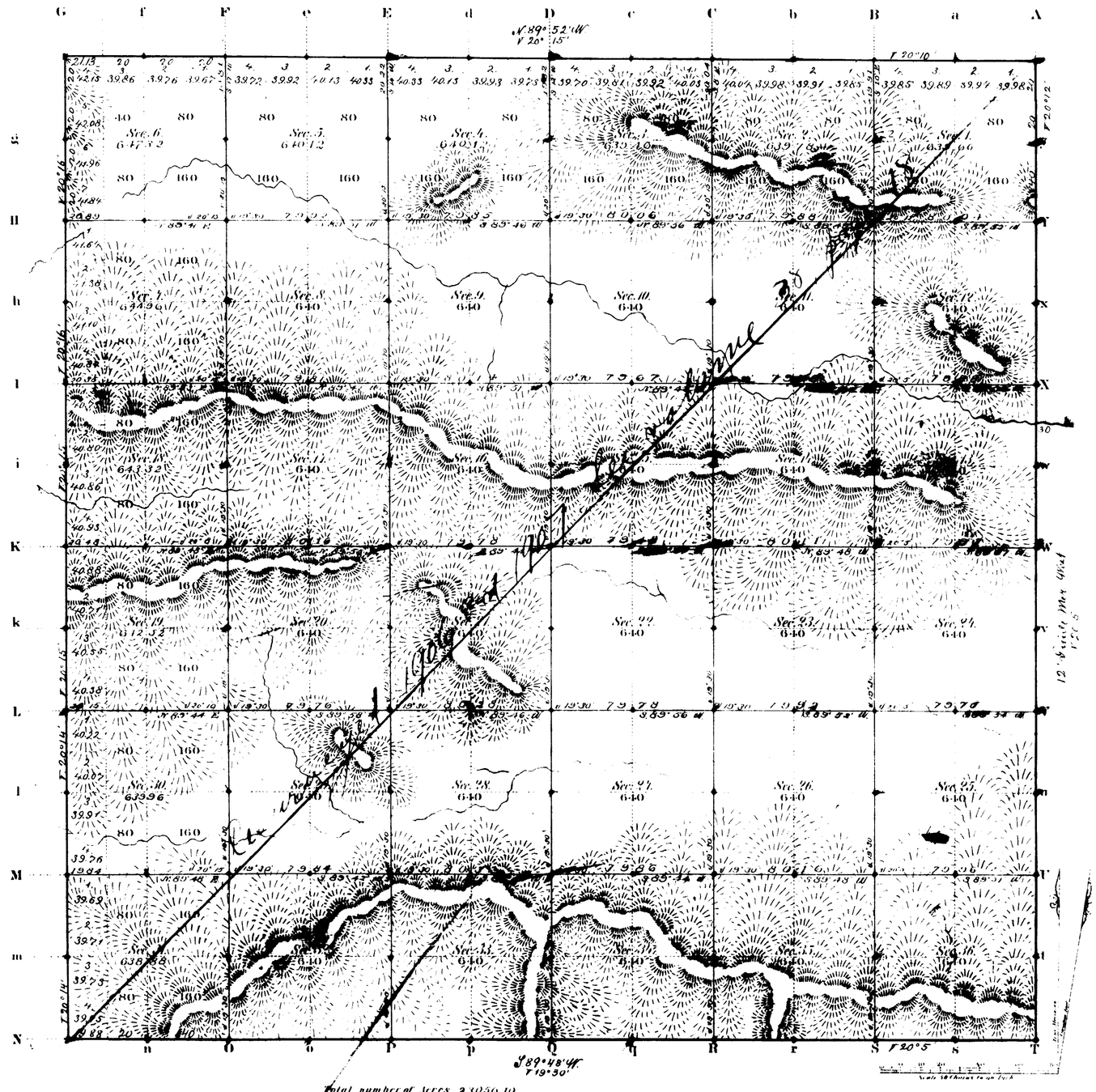

Total number of Acres 23056.10

Surveys Designated	By Whom Surveyed	Date of Contract	Amount of Surveys Mls	Chs	Lks	When Surveyed	Magnetic Declination
S W & N Township lines	R. H. Woods	July 6 1882	18	01	01	Mch 16 & 17 1883	20° 5' East
Subdivisions	" " "	" " "	59	79	51	May 18 & 25, 1883	19° 30'
Connections							
12th Guide M. W.	Chas. A. Horvey	Jan 23 12 1882	6	00	00	May 27. 1882	

The above Map of Township No. 50 North Range No. 97 West of the Sixth Principal Meridian Wyoming Territory is strictly conformable to the field notes of the survey thereof on file in this Office, which have been examined and approved

Surveyor General's Office,
Cheyenne Wyoming
December 5th 1883

Edw. C. Dunn
Dir. Genl

A. Gast & Co. St. Louis Mo.

1841

Canc
50-97

Indexed

2367

52

12TH GUIDE MERIDIAN WEST.

In townships 45 to 52 North inclusive, between Ranges 96 & 97 West of the 6th Principal Meridian Wyo. Ter.
Magnetic Variation East. Scale 3 miles to one inch.



Surveys Designated	By Whom Surveyed	Date of Contract	Amount of Surveys Mi.	Ch.	Lk.	When Surveyed
12th Guide Merd. W.	Charles A. Honey	Jan. 12th 1882	48	00	00	May 16-30, 1882
Connections	" "	" " "		09	54	May 16th "

I hereby Certify that the above diagram of the 12th Guide Meridian West, in Townships 45 to 52 North, inclusive between Ranges 96 & 97 West of the 6th Principal Meridian, Wyoming Territory is strictly conformable to the field notes of the survey thereof on file in this Office, which have been examined and approved.

Surveyor General's Office
Cheyenne Wyoming
Sept. 8th 1883

Edw. C. David Surv. Genl.

1687

36

Indexed

accession no. 4850

51

RESURVEY

TWELFTH GUIDE MERIDIAN WEST.

Scale: 1 inch = 40 Chains.



This Plat
of the Resurvey of the
Twelfth Guide Meridian West through Tps 49, 50, 51 and 52 North, between Ranges 96 and 97 West of the Sixth Principal Meridian, Wyoming, is strictly conformable to the Field notes of the resurvey thereof by
Arthur H. Brunt and Richard E. Bandy, U.S. D.S.
under their Contract No. 303, dated May 27, 1905,
which have been examined, approved and filed in this office
U.S. Surv. Gen'ls Office,
Cheyenne, Wyoming.
October 4, 1906

Alpheus P. Hamon
U.S. Surv. Gen'l.

Table of Mileage.

Surveys Designated	Amount. Mls.	Chs	lks.	When Surveyed
Resurvey 12th Guide Mer. W	24	25	16	July 28 - Aug 3 1906
Connections	00	9	88	" " "

Latitude 44° 10' N.
Longitude 108° 26' 30" W.
Mag. Decl. 18° 15' E.

C. W. S. Lettering
A. L. R. Topography

2902

Survey accepted by the assistant Commissioner in Twelfth E. Mch 18. 1907.

(33) Indexed

2700

100

EXTERIOR LINES.

Scale 4 miles to 1 inch Mag. Var. East



T. 52N.

T. 51N.

T. 50N.

T. 49N.

R. 98W. R. 97W. R. 96W.

Surveys Designated	By Whom Surveyed	Date of Contract	Amount of Surveys			When Surveyed
			miles	chs	lks	
Exterior lines	R H Weeks	July 6th 1882	29	75	05	March 18 to 26 1883
Connections	" " "	" " "		24	81	" " "

I hereby certify that the above diagram of the Exterior lines of Townships 51 & 52 North, Range 96 West, and Townships 49, 50, 51 & 52 North, Ranges 97 & 98 West of the 6th Principal Meridian Wyoming Territory, is strictly conformable to the field notes of the survey thereof on file in this Office, which have been examined and approved.

Surveyor General's Office,
Cheyenne Wyoming December 5th 1883. } Edw. C. David Surveyor Genl.

1835

2922

38
Indexed

TOWNSHIP EXTERIORS

Scale: 1 inch to 160 Chains

This Plat
of the
Resurvey
of
The North and West Boundaries of Township 49 North
and 51 North, Range 97 West,
The West Boundary of Township 52 North, Range
97 West of the
Sixth Principal Meridian
Wyoming
is strictly conformable to the field notes of the resurvey
thereof by
Richard E. Bandy, U.S.D.S.
under his
Contract No. 312
dated June 1, 1906
which have been examined, approved and filed in
this office
U.S. Surv. Gen'l's Office,
Cheyenne, Wyoming,
October 1, 1908

U.S. Surveyor General



Surveys Designated	Amount Mls.	Chs.	Lks.	When Surveyed
Township Lines	42	20	50	September 7-November 25, 1906
Connections	4	62	94	" " "

Resurvey accepted by the Act. Commissioner of the G.L.O. in his letter "E" July 10 1909

5