3639

(4-675b)

ORIGINAL

INDEPENDENT RESURVEY OF A PORTION OF
TOWNSHIP Nº 51 NORTH RANGE Nº 88 WEST OF THE SIXTH PRINCIPAL MERIDIAN WYOMING

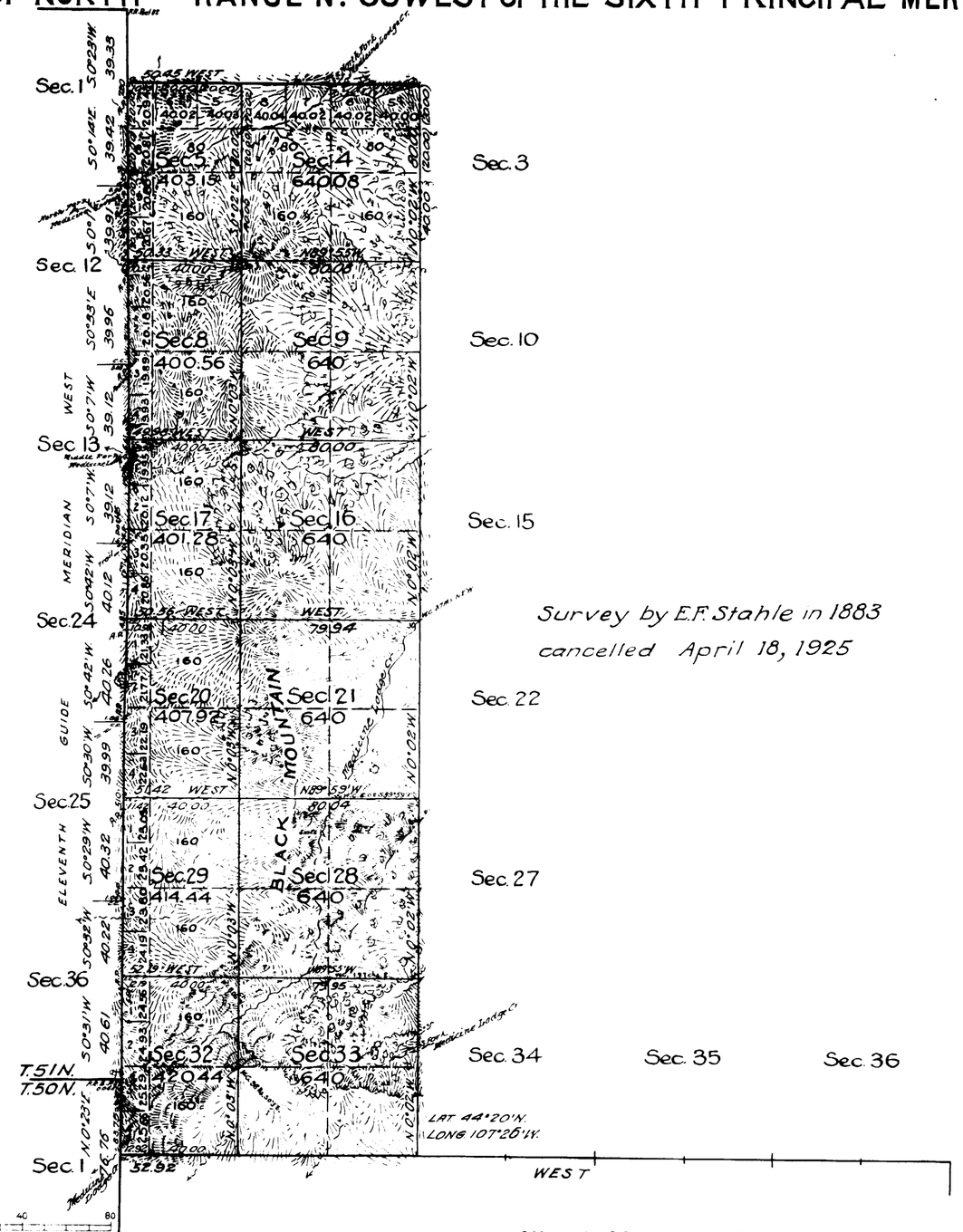

Survey by E.F. Stahle in 1883
cancelled April 18, 1925

Mean Magnetic Declination.

Scale 40 Chains to an inch

Area Surveyed. 6287.87 Acres

LINES DESIGNATED	BY WHOM SURVEYED	Nº	GROUP DATE	MILEAGE MLS	MILEAGE CHS	WHEN SURVEYED BEGUN	WHEN SURVEYED COMPLETED
Exterior	Kenneth W. Bond	67	Apr. 5, '23 & Mch. 14, '25	3	23.37	June 16, 1926	July 19, 1926
Subdivisional	"		March 14, 1925	18	54.48	June 28, 1926	July 19, 1926
Connections	"		"		27.63	July 12, 1926	July 19, 1926
Guide Meridian	Douglas & Lytle	39	March 7, 1917	6	00.00	July 29, 1917	Aug. 24, 1917

Office of U.S. Supervisor of Surveys
Denver, Colorado, March 23, 1927.
The above plat of Township No. 51 North Range No. 88 West of the Sixth Principal Meridian, Wyoming is strictly conformable to the field notes of the survey thereof which have been examined and approved

U.S. Supervisor of Surveys

DEPARTMENT OF THE INTERIOR
GENERAL LAND OFFICE
Washington, D.C., May 21, 1927.
The survey represented by this plat having been correctly executed in accordance with the requirements of law and the regulations of this office, is hereby accepted

Assistant Commissioner

2139-A

Trans to Buffalo L.O. July 11, 1927.

51 - 88

(27) Cancelled by Letter "E" Apr. 18, 1925

3638

TOWNSHIP No. 51 NORTH. RANGE No. 88 WEST of the 6th Principal MERIDIAN.

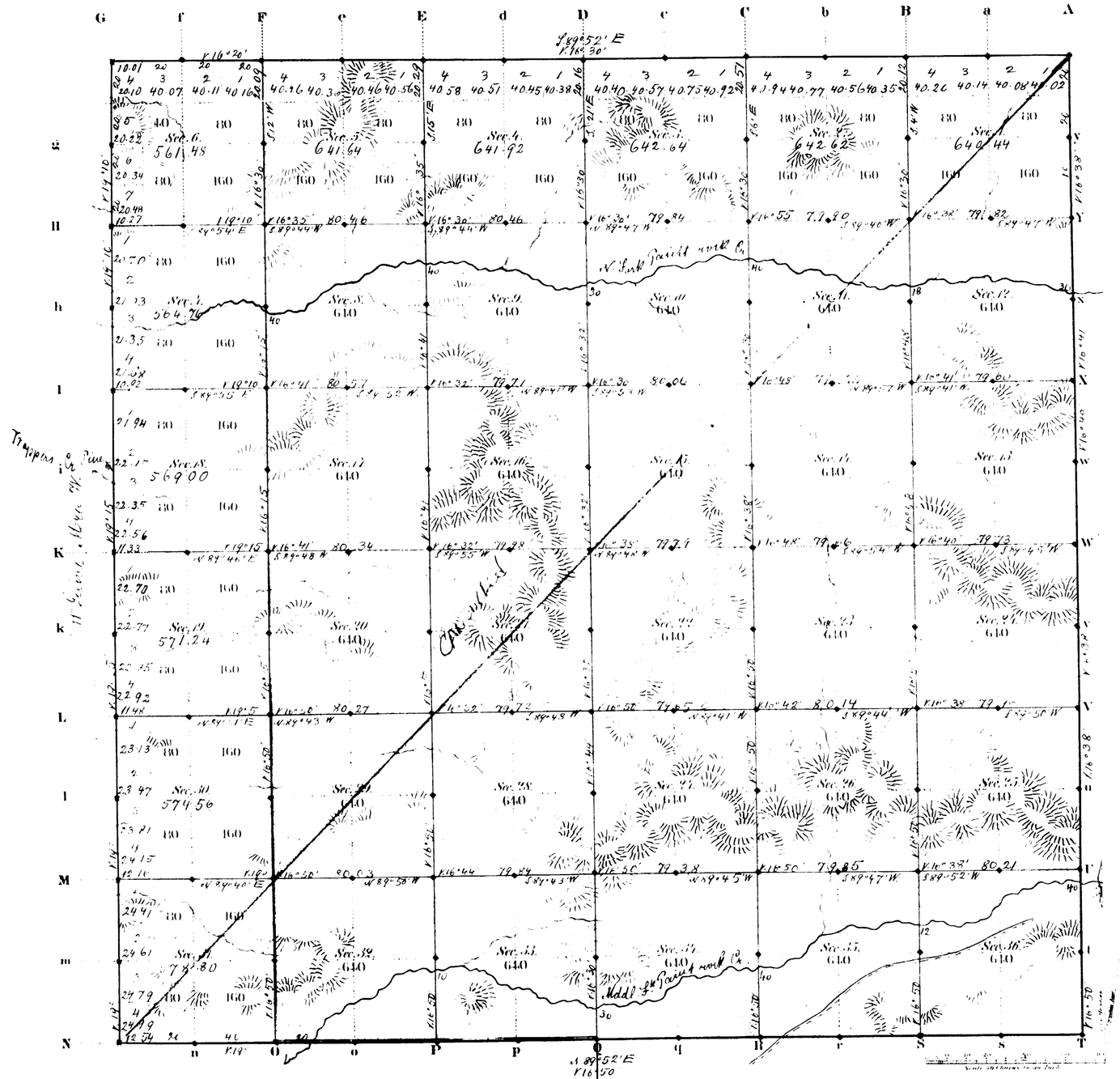

Total number of Acres 22,629.10

Surveys Represented	By Whom Surveyed	Date of Contract	Amount of Surveys Mls	Chs	Lks	When Surveyed	Magnetic Declination
U.S. Township lines	Col. F. Stahle	Sept 21, 1880	17	62	55	Octob 30 and Novb 1, 1883	16° 42' East
Subdivisions	" "	" "	59	36	10	Novbr 26-30, 1883	16° 48 " "
Connections							
11th Guide M.W.	W. J. Boland	June 5, 1882	6	00	00	Novb 3, 1882	

The above Map of Township No. 51 North of Range No. 88 West of the 6th Principal Meridian Wyoming Territory is strictly conformable to the field notes of the survey thereof on file in this Office, which have been examined and approved.

Surveyor Generals Office
Cheyenne Wyoming
March 26th 1884

Edw. C. Dawes
Surv. Genl.

Stolen -

Chrisman
of the
Oil Lands

2139

Sec. 1
51-88

(24)

2782

11th GUIDE MERIDIAN WEST.

Along W. Boundaries of Tps 49,50,51 & 52 N. R. 88 W. of the 6th P. M., Wyoming Territory.

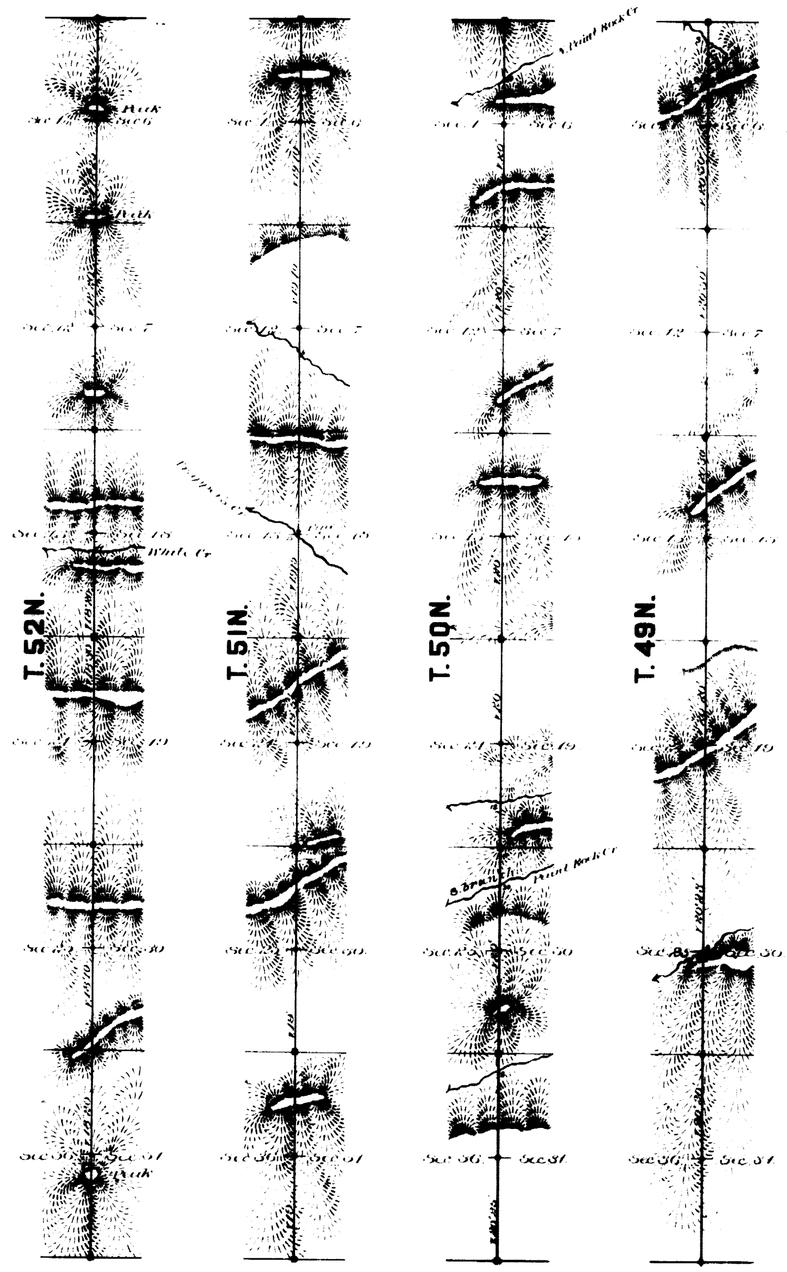

Surveys Designated	By Whom Surveyed	Date of Contract	Amount of Surveys			When Surveyed
			Sec.	Ch.	Lk.	
11th Guide Mer W	W.J. Boland	June 5th 1882	24	0	0	Nov 6-9 1882

I here by certify that the above diagram of the 11th Guide Meridian West along the West boundaries of Tps 49,50,51 & 52 N., R. 88 W. of the 6th Principal Meridian Wyoming Territory, is strictly conformable to the field notes of the survey thereof on file in this Office, which have been examined and approved.

Surveyor General's Office,
Cheyenne Wyoming Decemb. 22nd 1883 } Edw. C. David Surr Genl.

1847

accession no 3646

EXTERIOR LINES

Magnetic Variation East. Scale 3 miles to 1 inch.

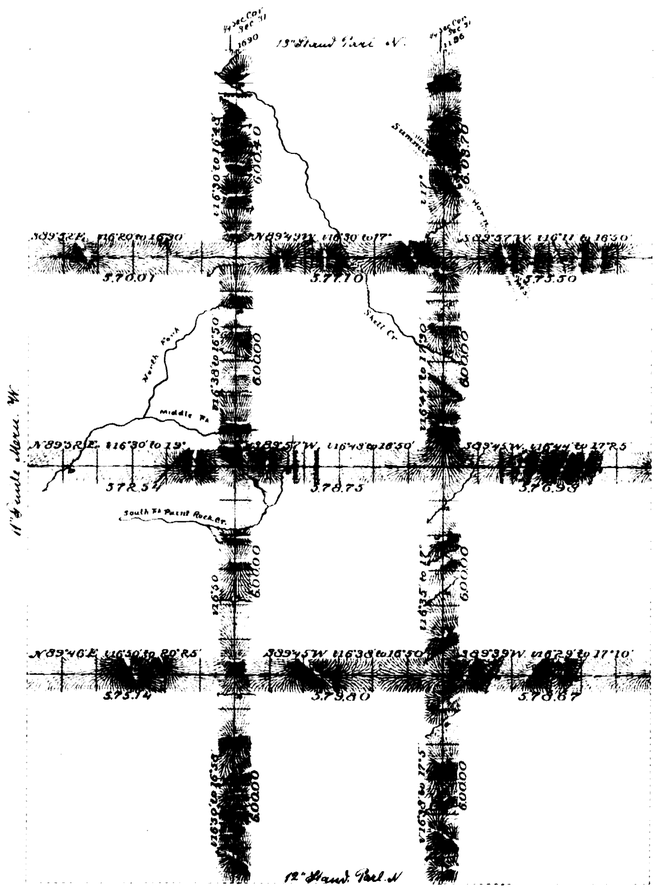

T. 52 N.

T. 51 N.

T. 50 N.

T. 49 N.

R.88 W. R.87 W. R.86 W.

Surveys Designated	By Whom Surveyed	Date of Contract	Amount of Surveys			When Surveyed
			Mls	Chs	Lks	
Exterior lines	Ed F Stahle	Sept. 21st 1880	101	48	59	Oct 79-Nov 1st 1883
Connections	" "	" "		88	86	" " "

I hereby certify that the above diagram of the Exterior lines of Tp's 49, 50, 51 & 52 N. Ranges 86, 87 & 88 W. of the 6th P.M. Wyo. Ter. is strictly conformable to the field notes of the survey thereof on file in this office which have been examined and approved

Surveyor General's Office
Cheyenne Wyoming
March 26th 1884

Edw. C. David
Surv. Gen.

RECEIVED S. G. O.
AUG 11 1903
CHEYENNE, WYO.

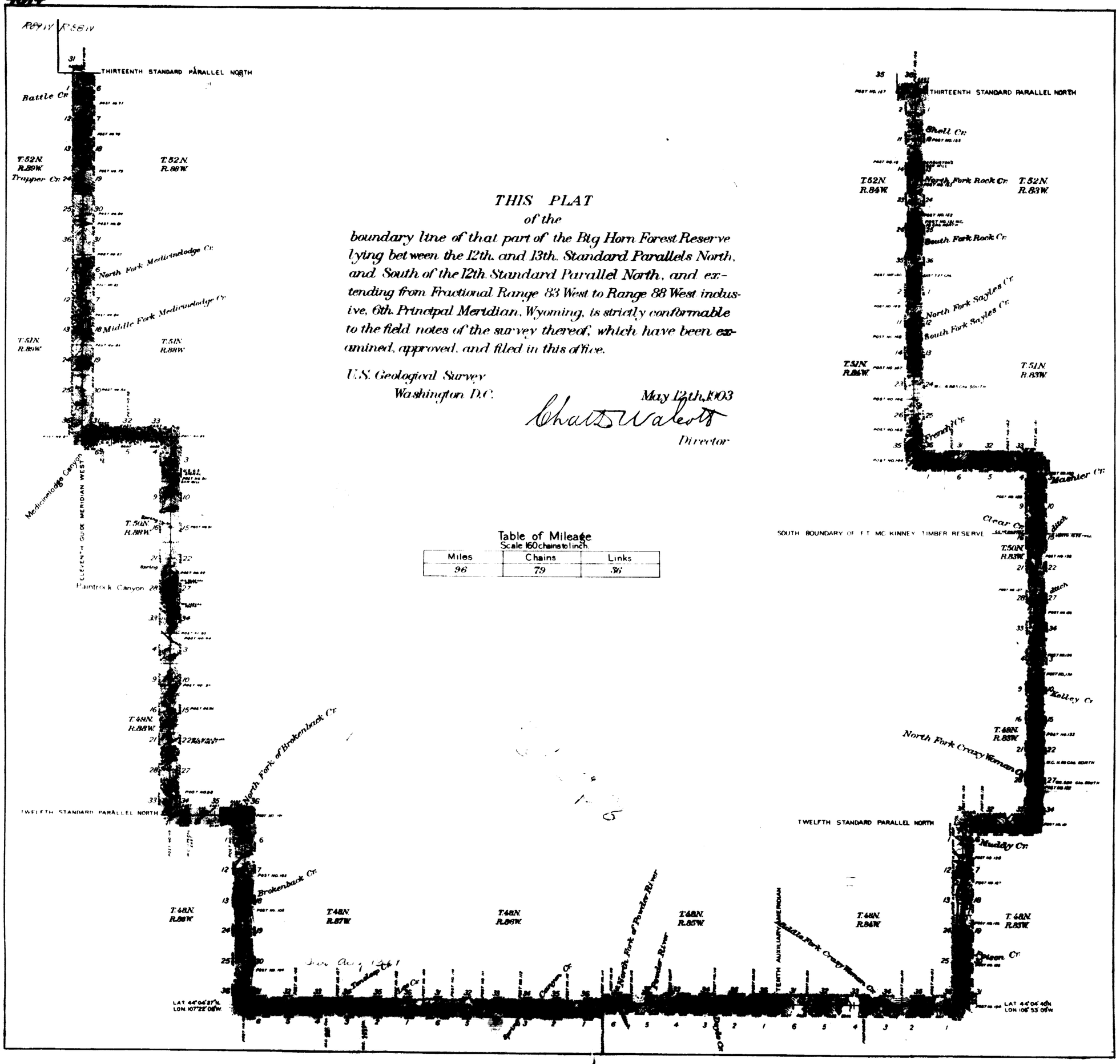

THIS PLAT
of the
boundary line of that part of the Big Horn Forest Reserve lying between the 12th. and 13th. Standard Parallels North, and South of the 12th. Standard Parallel North, and extending from Fractional Range 83 West to Range 88 West inclusive, 6th. Principal Meridian, Wyoming, is strictly conformable to the field notes of the survey thereof, which have been examined, approved, and filed in this office.

U.S. Geological Survey
Washington D.C.

May 12th, 1903

Charles Walcott
Director

Table of Mileage
Scale 160 chains to 1 inch.

Miles	Chains	Links
96	79	36

2952