Accession no. 2790

(4-675 a)

Accepted June 30, 1921. **ORIGINAL**

Resurvey Township No. 51 North Range No. 89 West of the Sixth Principal Meridian, Wyoming

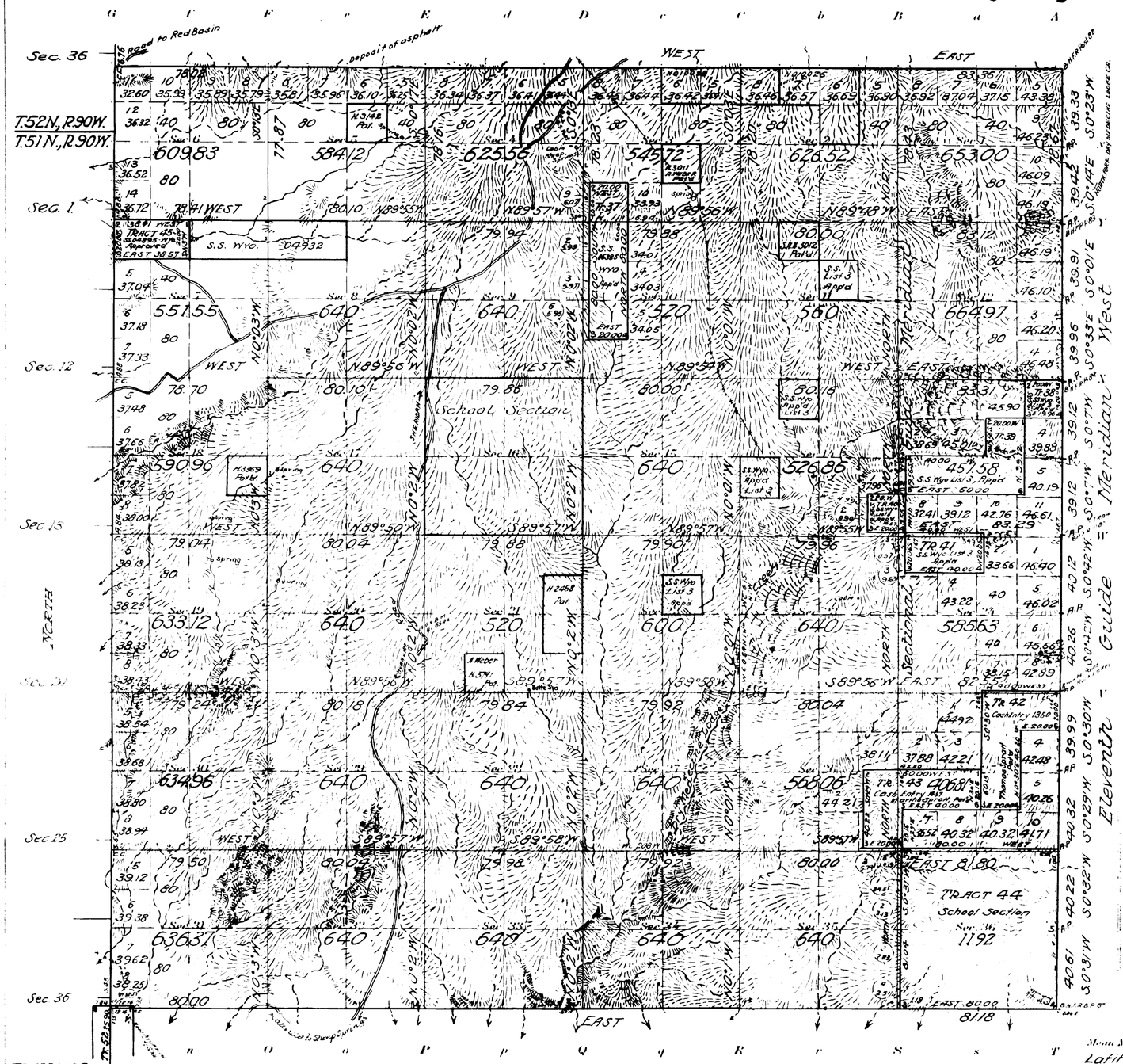

INDEX TO SEGREGATED TRACTS							
Resurvey	Original Survey						
Tract No.	T.	R.	Sec.	Subdivisions	Entry Kind	Entry No.	Status in Interior	Entryman
37	51	89	3	SW¼SW¼				
			10	W½NW¼NW¼SW¼	S.S.	06885	App'd	Wyoming
38	51	89	13	NE¼NE¼	S.S.	L-3	App'd	Wyoming
39	51	89	13	SW¼NE¼ NW¼SE¼, N½SW¼	S.S.	L-3	App'd	Wyoming
40	51	89	14	SE¼SE¼	S.S.	L-3	App'd	Wyoming
41	51	89	24	N½NW¼	S.S.	L-3	App'd	Wyoming
42	51	89	25	N½NE¼, SW¼NE¼ NW¼SE¼	Cash	1350	Pat'd	Thomas Spratt
43	51	89	25 26	N½SW¼ E½SE¼	Cash	1457	Pat'd	Martha Spratt
44	51	89	36	All	School Grant			Wyoming
45	51	89	7	Lot 1, NE¼NW¼	SS	[illegible]	App'd	Wyoming
52	51	89	31	Lots 2&3	H.E.	12317	Cancelled	Jesse Wright
	50	89	6	Lot 4				
	50	90	1	Lot 1				

All tract segregations shown hereon. In all other claims shown to conform to the lines of the resurvey, whether by the original or new legal subdivisions, represent the position and form of said tracts under the original description as referred to the original survey, located as shown on the ground according to the best available evidence at the time of the resurvey.

Indications of asphalt in Section 5.

Areas in Acres	
Public Land	2043354
Indian Reservation	
Indian Allotments	
Mineral Claims	
Water Surface	
Total Area	

Scale 40 Chains to an inch

Mean Magnetic Declination
Latitude 44°20'N.
Longitude 107°28'W.

T.51N., R.90W.

Surveys Designated	By Whom Surveyed	Contract No.	Contract Date	Amount of Surveys Mls.	chs.	lks.	When Surveyed Begun	Completed
Resurvey Subdivisions	Douglas & Lytle	39	March 7, 1917	59	79	59	Aug. 3, 1917	Aug. 31, 1917
Connections	"	"	"	1	57	58	Aug. 3, 1917	Aug. 31, 1917
Seg. Tract	"	"	"	2	40	10	Aug. 3, 1917	Aug. 31, 1917
N. Bdy.	"	"	"	6	01	38	Aug. 10, 1917	Aug. 15, 1917
S. Bdy.	"	"	"	6	01	18	Aug. 1, 1917	Aug. 20, 1917
11th G.M. West	"	"	"	5	78	38	July 29, 1917	Aug. 24, 1917
West Bdy.	Utterback &	6	Mch. 31, 1911	5	78	69	Aug. 21, 1911	Aug. 21, 1911
Tract 52	Richards		"				"	"
Tract Surveys	Alex. Douglas	39	March 7, 1917	13	15	83	Aug. 13, 1920	Aug. 26, 1920

The above map of Township No. 51 N. Range No. 89 W. of the Sixth Principal Meridian Wyoming is strictly conformable to the field notes of the survey thereof on file in this office, which have been examined and approved.

U. S. Surveyor General's Office
Cheyenne Wyoming June 8, 1921

Charles L. Decker
Surveyor General.

1854-A

51-89

(24)

2795

19

TOWNSHIP No. 51 NORTH. RANGE No. 89 WEST of the 6TH Principal MERIDIAN.

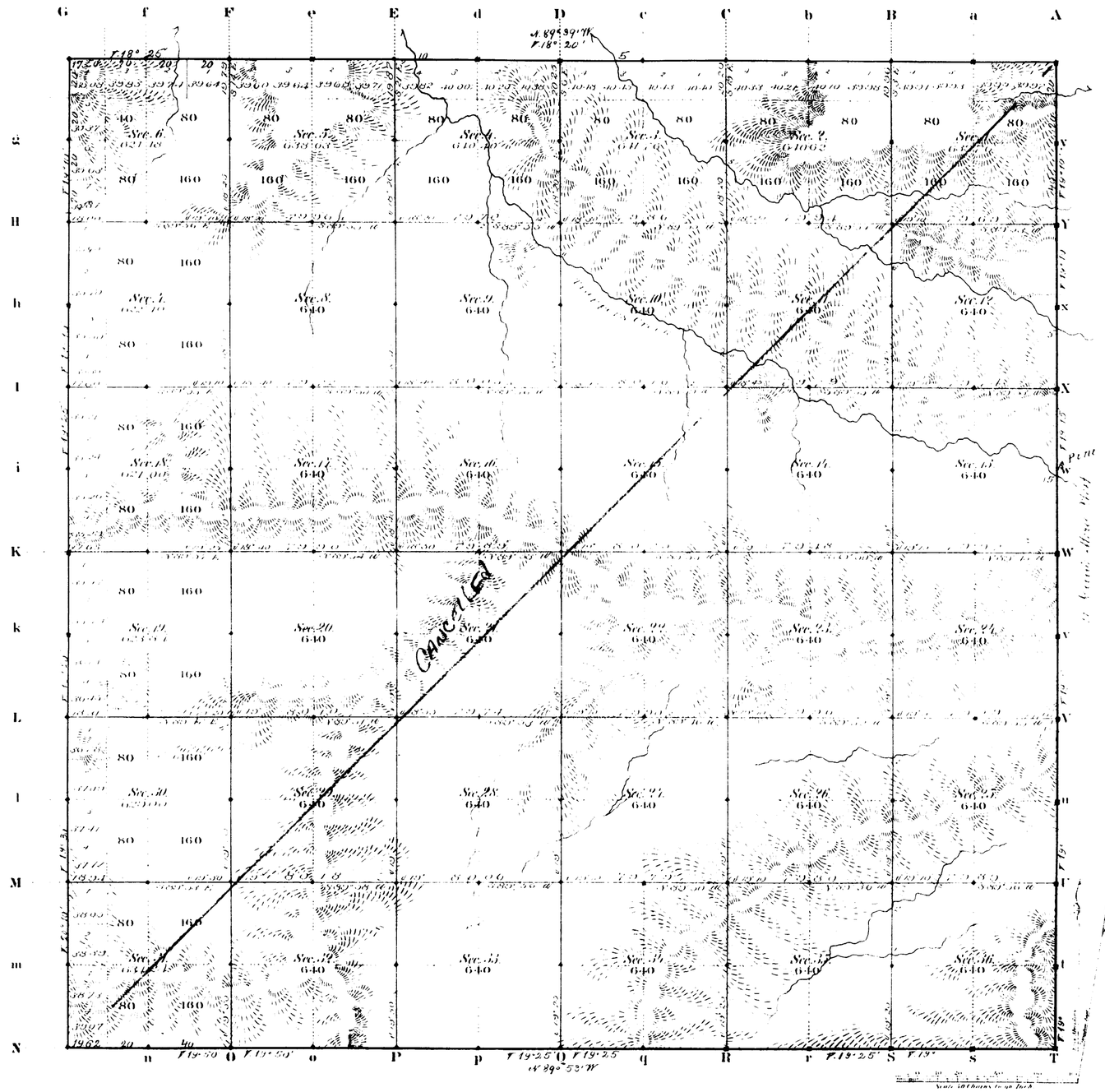

Total number of Acres 22652.83

Surveys Designated	By Whom Surveyed	Date of Contract	Amount of Surveys Mi.	Ch.	Lk.	When Surveyed	Magnetic Declination
S. W. & W. Township lines	W. J. Boland	June 5, 1882	17	17	12	Nov. 15 17, 1882	19° 20' East
Subdivisions	" "	"	59	67	63	June 1 9, 1883	19° 5' "
Connections							
U. Garde M. W.	" " "	" " "	6	00	00	Nov. 8, 1882	

The above Map of Township No. 51 North Range No. 89 West of the Sixth Principal Meridian Wyoming Territory is strictly conformable to the field notes of the survey thereof on file in this Office, which have been examined and approved.

Surveyor General's Office, Edw. C. Davis
Cheyenne Wyoming Dir. Genl.
December 22nd 1883

A. Gast & Co. St. Louis M.

1854

Canc
51-89

4014

RECEIVED S. G. O.
AUG 11 1903
CHEYENNE, WYO.

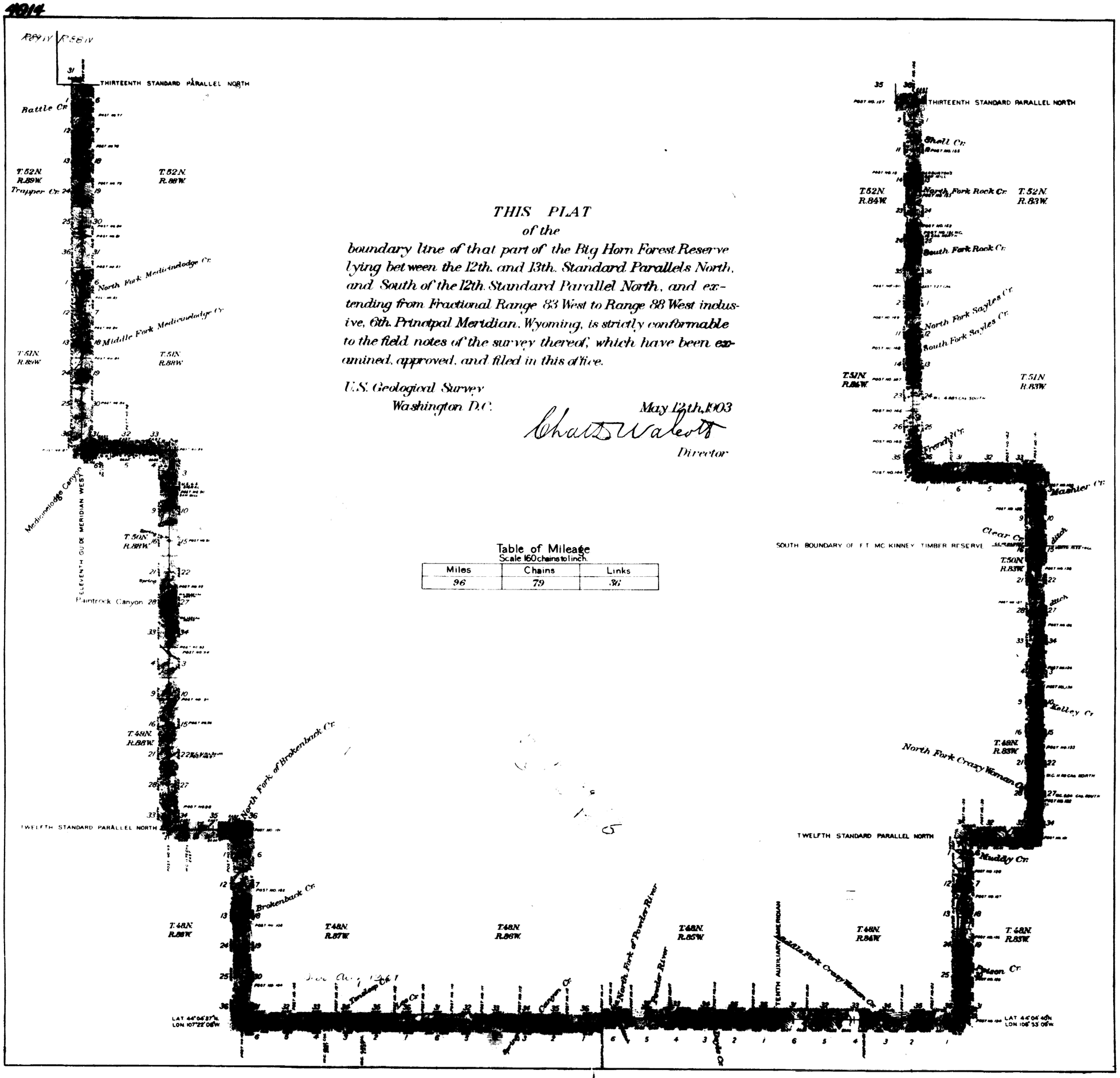

THIS PLAT
of the
boundary line of that part of the Big Horn Forest Reserve lying between the 12th. and 13th. Standard Parallels North, and South of the 12th. Standard Parallel North, and extending from Fractional Range 83 West to Range 88 West inclusive, 6th. Principal Meridian, Wyoming, is strictly conformable to the field notes of the survey thereof, which have been examined, approved, and filed in this office.

U.S. Geological Survey
Washington D.C.

May 12th, 1903

Chas. D. Walcott
Director

Table of Mileage
Scale 160 chains to inch.

Miles	Chains	Links
96	79	36

2952

(24)

2782

11th GUIDE MERIDIAN WEST.

Along W. Boundaries of Tps 49,50,51 & 52 N. R. 88 W. of the 6th P.M., Wyoming Territory.

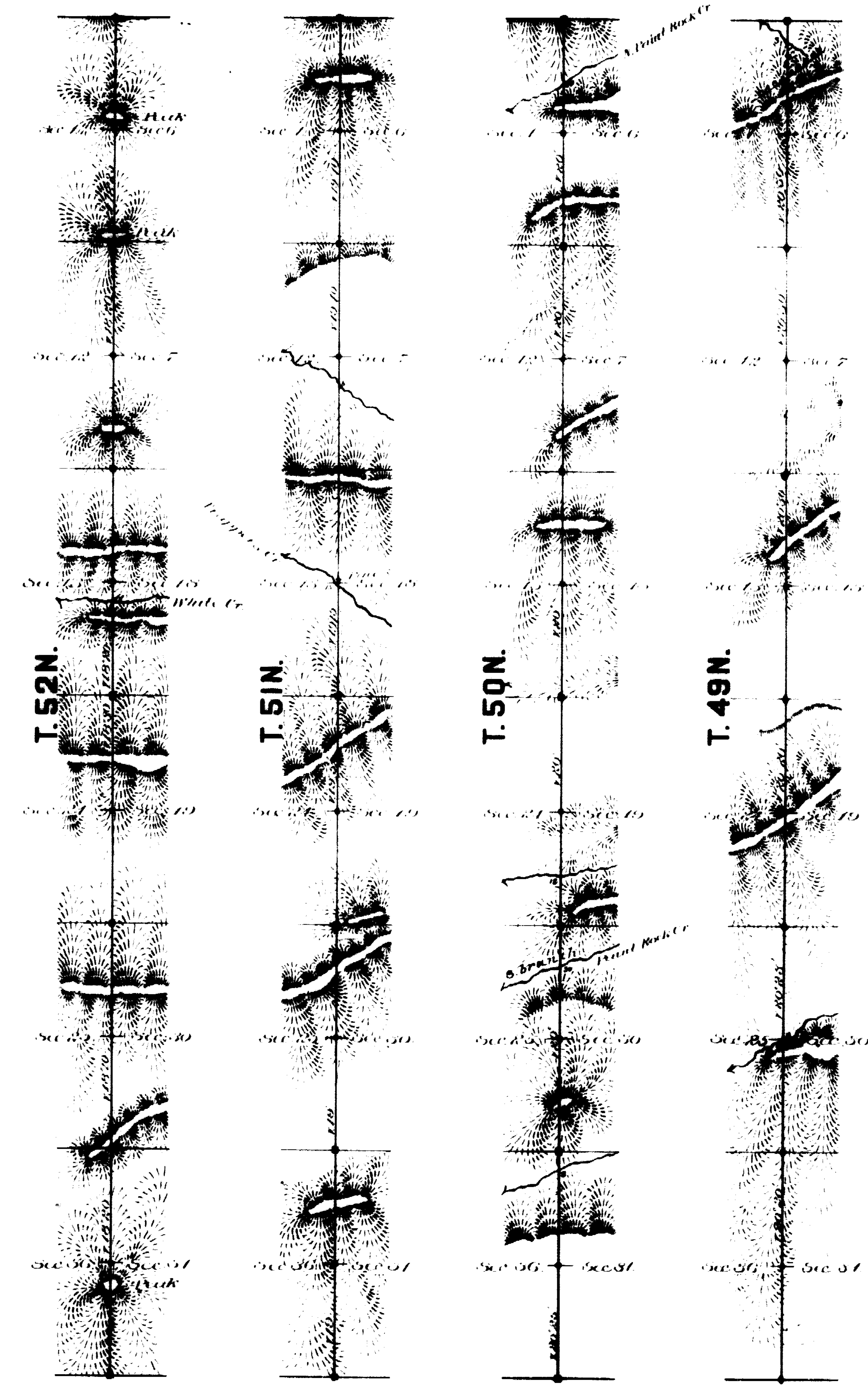

Survey Designated	By Whom surveyed	Date of Contract	Amount of Surveys			When Surveyed
			M.	Ch.	Lk.	
11th Guide Mer W.	W.J. Boland	June 5th 1882	24	0	0	Nov 6-9 1882

I hereby certify that the above diagram of the 11th Guide Meridian West along the West boundaries of Tps 49,50,51 & 52 N., R 88 W. of the 6th Principal Meridian Wyoming Territory, is strictly conformable to the field notes of the survey thereof on file in this Office, which have been examined and approved.
Surveyor General's Office,
Cheyenne Wyoming March 22nd 1883 } Edw. C. David Sur. Genl.

1847

(24)

2786

EXTERIOR LINES.

Scale 3 miles to 1 inch Magnetic Variation E

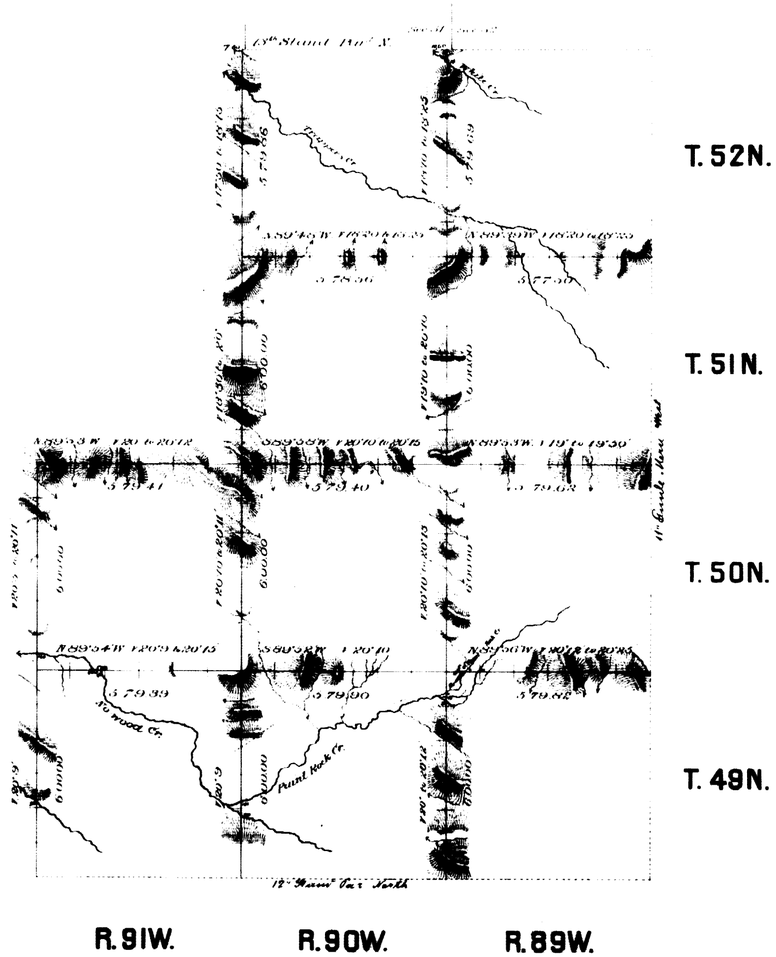

Surveys Designated	By Whom Surveyed	Date of Contract	Amount of Surveys Mls	Chs	Lks	When Surveyed
Exterior lines	W. J. Boland	June 5th 1882	107	73	15	Nov. 13 30 1882
Connections	" " "	" " "		18	20	" " "

I hereby certify that the above diagram of the Exterior lines of Townships 49, 50, 51 & 52 North, Ranges 89 & 90 West, and T'ps 49 & 50 N., R. 91 W. of the 6th Principal Meridian Wyoming Territory, is strictly conformable to the field notes of the survey thereof on file in this office, which have been examined and approved.

Surveyor General's Office,
Cheyenne Wyoming Ct. Number 22nd 1883 } Edw. C. David Sur. Genl.

1851

44

98-A

1915

RECEIVED S. G. O.
AUG 11 1903
CHEYENNE, WYO.



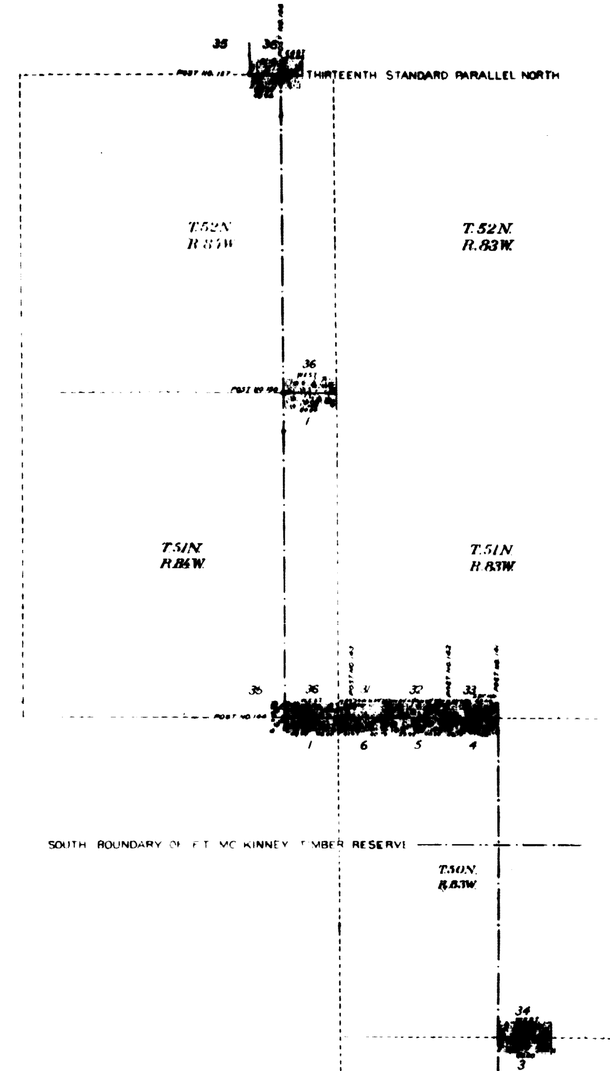

THIS PLAT
of the Retracement of

The 12th. Standard Parallel North thro' Frac. Range 83 West									
the East Boundary of Township					*51*	*North*	"	*89*	"
"	"	"	"	"	*52*	"	"	"	"
"	"	"	"	"	*48*	"	"	*84*	"
Frac.	"	"	"	"	*47*	"	"	*86*	"
the North		"	"	"	"	"	"	*84*	"
Frac.		"	"	"	"	"	"	*85*	"
"	"	"	"	"	*49*	"	"	*83*	"
"	"	"	"	"	*50*	"	"	"	"
"	"	"	"	"	*51*	"	"	*84*	"

and the Resurvey of

12th. Standard Parallel North thro' Ranges 85 and Frac. 87 West									
13th.	"	"	"	"	*Frac. Range 84 West*				
the East Boundary of Township					*48*	*North*	"	*88*	"
Frac.	"	"	"	"	*47*	"	"	"	"
"	"	"	"	"	"	"	"	*86*	"
the North		"	"	"	"	"	"	"	"
"	"	"	"	"	"	"	"	*87*	"
Frac.	"	"	"	"	"	"	"	*85*	"
"	"	"	"	"	*49*	"	"	*88*	"
"	"	"	"	"	*50*	"	"	"	"
"	"	"	"	"	"	"	"	*84*	"

SIXTH PRINCIPAL MERIDIAN WYOMING
is strictly conformable to the field notes of the survey thereof which have been examined, approved, and filed in this office.

U.S. Geological Survey
Washington D.C.

MAY 12 1903

Director

NOTE

This plat is not intended to show the location or extent of any survey not made in connection with the survey of the boundary line of the Big Horn Forest Reserve.

Table of Mileage
Scale 160 chains to inch.

Surveys Designated	M.	Chs.	Lks.	When Surveyed
Township Lines	74	39	41	1900 - 1901
Surveyed by W.H. Thorn				

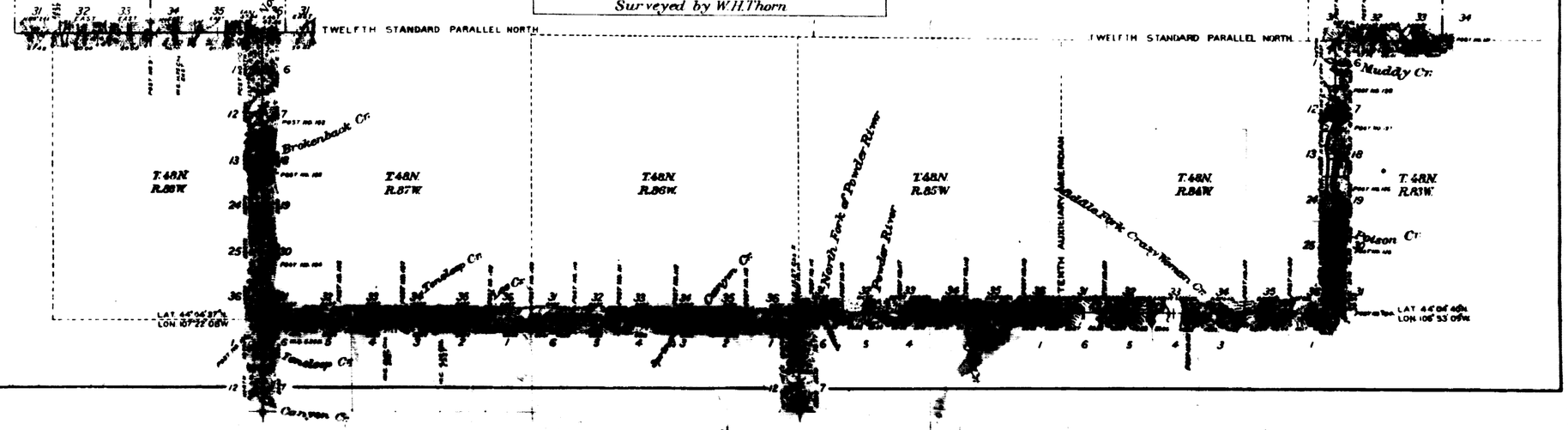

2953