3567

(4-675 a)

Resurvey Township No. 51 North, Range No. 91 West of the Sixth Principal Meridian, Wyoming

See Supplemental Plat No. 1 SW4

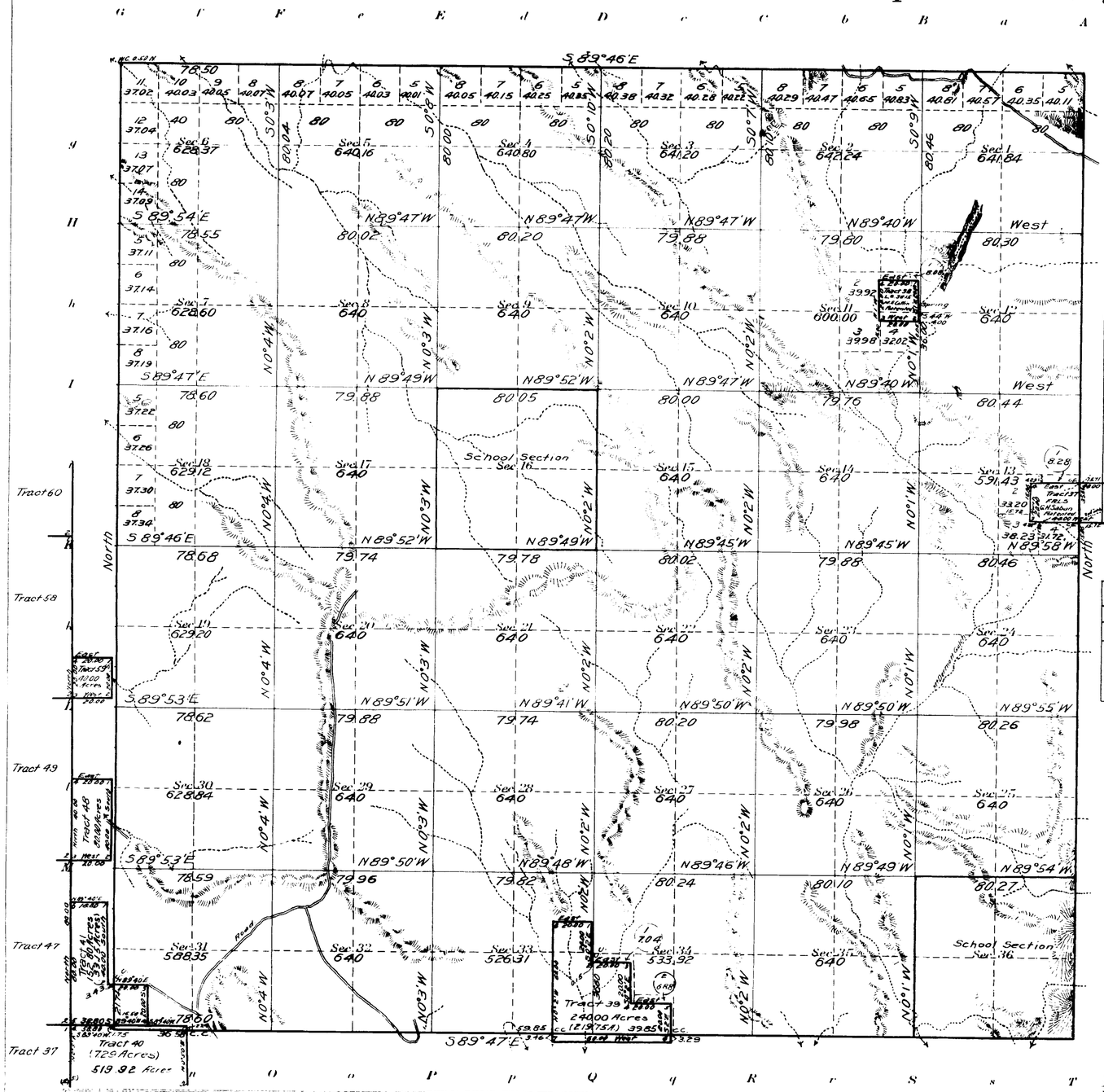

INDEX TO SEGREGATED TRACTS								
Original Survey								
Tract No.	T.	R.	Sec.	Subdivision	Entry Kind	Entry No.	Status of Legal Title	Entryman
38	51	91	12	SW4 NW4	L.S.	3515	Patented	Mark E. Collin
39	"	"	34	SW4 NW4, SW4, SW4 SE4	S.L.	List 40	Approved	Wyoming
40	50	91	6	Lots 2,3,4,5,6,7, SW4 NE4, SE4 NW4, E½ SW4, W½ SE4, SE4 SE4	S.L.	List 40	Approved	Wyoming
41	51	91	31	Lots 2,3,4, SE4 SW4	S.L.	List 40	Approved	Wyoming
37	51	90	18	Lot 3, NE4 SW4	F.R.S.		Entered	George H. Saban.

Patented Land Not Segregated			
Original Survey			
Section	Subdivision	Entry	Entryman
16	All	SS	Wyoming
36	All	SS	Wyoming

Areas in Acres	
Public Land	21350.38
Indian Reservation	
Indian Allotments	
Mineral Claims	
Patented Land Not Segregated	1280.00
Not Patented Segregated Tracts	260.19
Total Area	

Scale 40 Chains to an inch

Mean Magnetic Declination
Latitude 44°20' W
Longitude 107°44' E

Surveys Designated	By Whom Surveyed	Group No.	Group Date	Amount of Surveys Mls.	chs.	lks.	When Surveyed Begun	Completed
Resurvey Subdivisions	Wilford W. Utterback	6	March 31, 1911	59	74	50	August 8, 1912	August 17, 1912
Connections	" " "	"	" " "		4	15	August 14, 1912	August 14, 1912
Resurvey North Township Line	" " "	"	" " "	5	78	50	July 15, 1912	July 16, 1912
Resurvey South Township Line	" " "	"	" " "	5	78	60	June 25, 1912	June 26, 1912
Resurvey West Township Line	" " "	"	" " "	6	00	00	June 28, 1912	June 28, 1912
Segregated Tract Lines	" " "	"	" " "	15	24	56	August 13, 1912	August 21, 1912
Resurvey East Township Line	" " "	"	" " "	6	00	00	August 22, 1911	August 22, 1911

The above map of a Resurvey Township No. 51 North, Range No. 91 West of the Sixth Principal Meridian, Wyoming, is strictly conformable to the field notes of the survey thereof on file in this office, which have been examined and approved.

U. S. Surveyor General's Office,
August 10, 1914

Charles L. Decker
Surveyor General.

2116-A

51-91

3566

TOWNSHIP No. 51 NORTH. RANGE No. 91 WEST of the 6th Principal MERIDIAN.

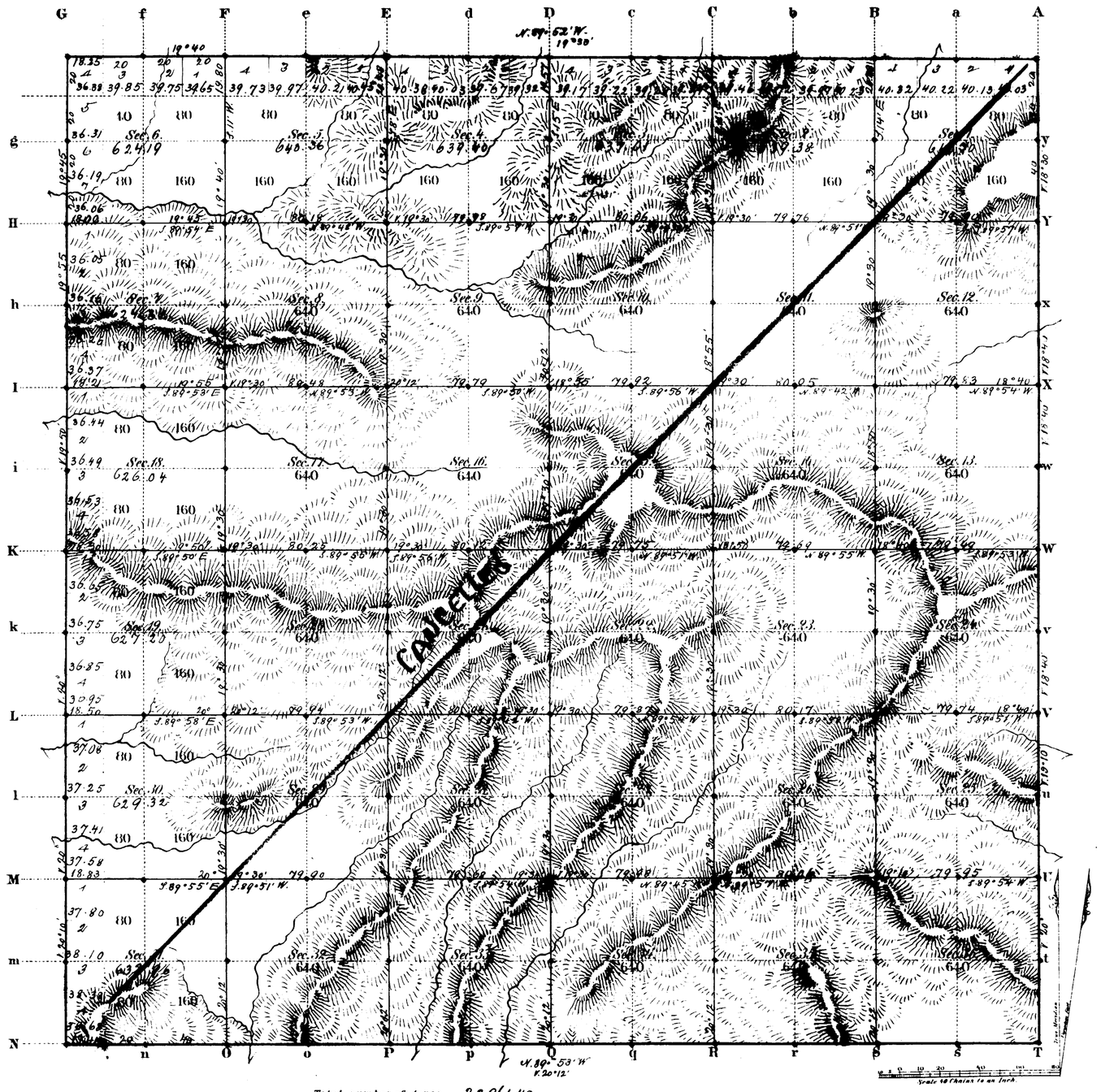

Total number of Acres. 22961.40

Surveys Designated	By Whom Surveyed	Date of Contract	Amount of Surveys Mls	Chs	Lks	When Surveyed	Magnetic Declination
W. & N. Township lines	E. A. La Perre	June 5, 1882	11	78	25	June 22, 23, 1883	19°40' East
Subdivisions	" "	" "	59	69	93	July 23-30, 1883	19°35 " "
Connections							
E. & S. Townsh. l.	E. J. Holasiel	" "	11	79	41	Nov. 23, 30, 1882	

The above Map of Township No. 51 North Range No. 91 West of the Sixth Principal Meridian Wyoming Territory is strictly conformable to the field notes of the survey thereof on file in this Office, which have been examined and approved

Surveyor General's Office,
Cheyenne Wyoming
March 20th 1884

Edw. C. Davis
Sur. Genl.

A. Gast & Co. St. Louis Mo.

2116

51-91

3568

Supplemental Plat No. 1

Resurvey SW4 Township No. 51 North, Range No. 91 West of the Sixth Principal Meridian, Wyoming

Scale: 20 Chains to 1 Inch

Secs. 19, 20, 21, 28, 29, 30, 31, 32, 33



This Supplemental Plat of the Resurvey SW4 Township No. 51 North, Range No. 91 West of the Sixth Principal Meridian, Wyoming, is strictly conformable to the field notes of the resurvey thereof on file in this office, which have been examined and approved.

Surveyor General's Office
Cheyenne, Wyoming.
August 10, 1914

Charles L. Rector
Surveyor General

Resurvey.
Wilford W. Utterbach.
Group No. 6.

2116-B

51-91

(26)

3617

87

EXTERIOR LINES.

Scale 3 miles to 1 inch Magnetic Var. E.

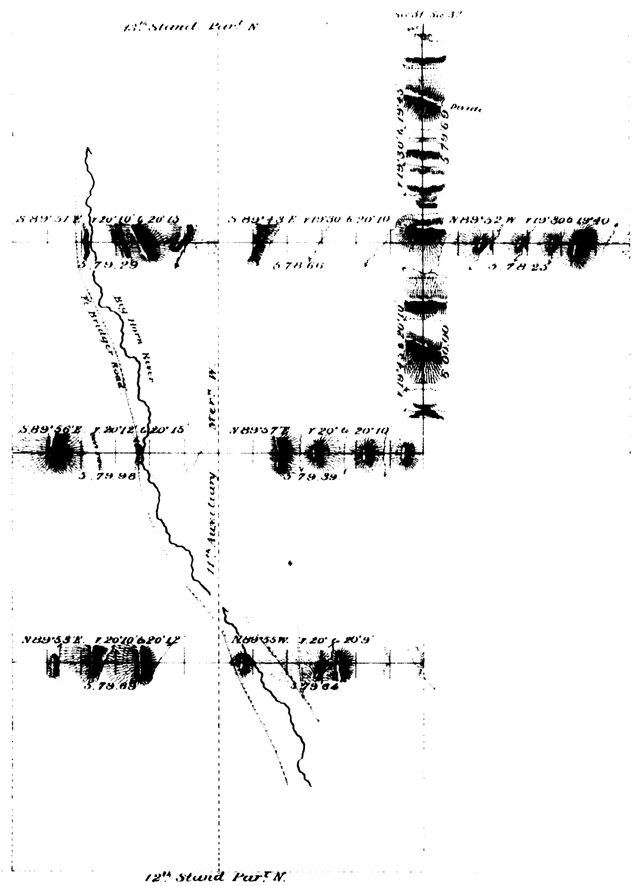

T. 52N.

T. 51N.

T. 50N.

T. 49N.

R. 93W. R. 92W. R. 91W.

Surveys Designated	By Whom Surveyed	Date of Contract.	Amount of Surveys			When Surveyed.
			MILS	CHS	LKS	
Exterior lines	E.A. La Pierre	June 5th 1882	53	74	59	June 18 27, 1883
Connections	" "	" " "		4	20	" " " "

I hereby certify that the above diagram of the Exterior lines of Tps 51 & 52 N., R 91 W., and Tps 49, 50, 51 & 52 N., R's 92 & 93 W. of the 6th P.M. Wyoming Territory, is strictly conformable to the field notes of the survey thereof on file in this office, which have been examined and approved.

Surveyor General's Office,
Cheyenne Wyoming March 20th 1884

Edw. C. Lewis Sur. Genl.

2127

RESURVEY
TOWNSHIP EXTERIORS

Scale 160 Chains to 1 Inch

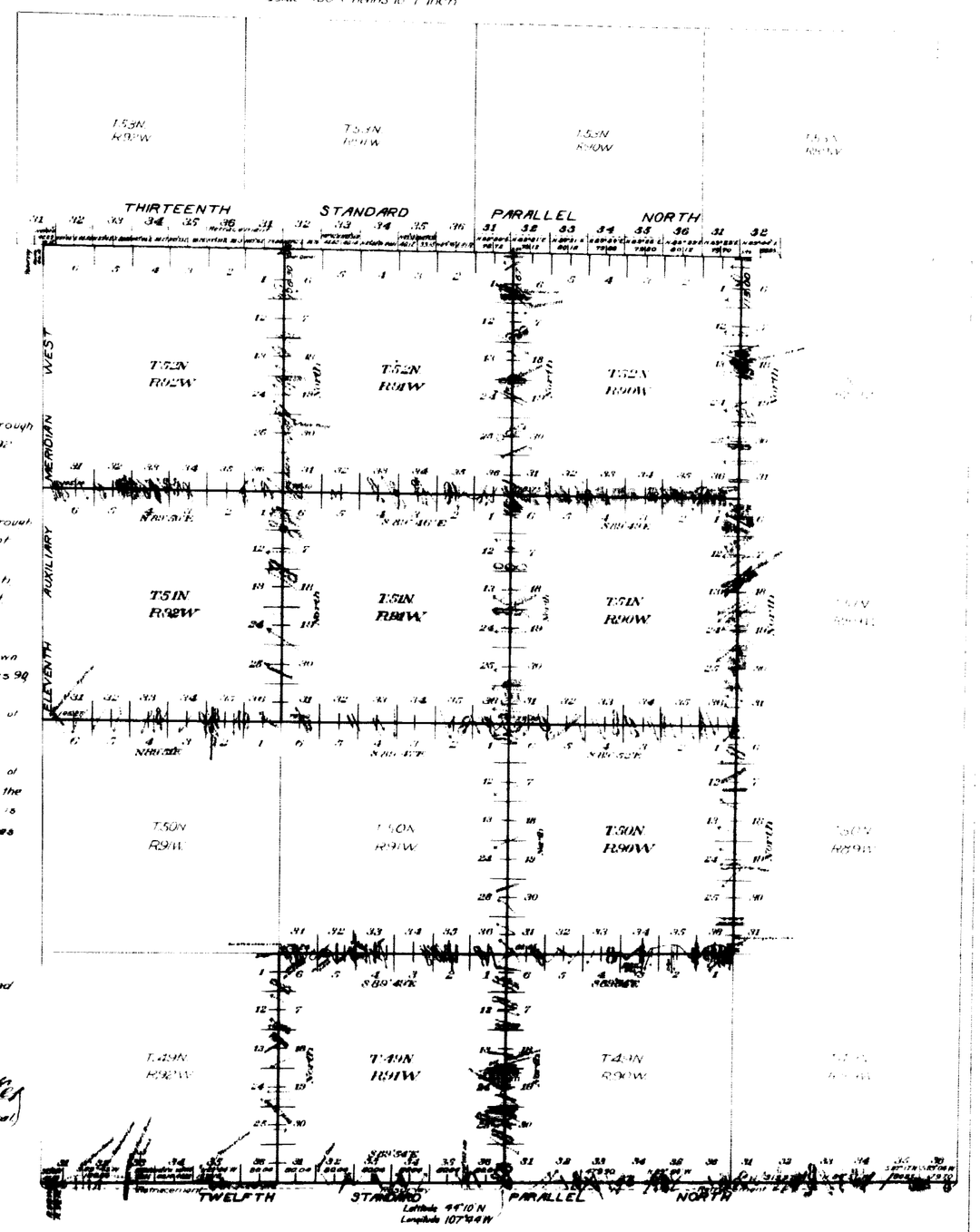

This Plat
of the Resurvey
of
Twelfth Standard Parallel North through Range 91 West and a portion of Range 92 West
the Retracement
of the
Twelfth Standard Parallel North, through Ranges 89, 90 West and a portion of Range 92 West
Thirteenth Standard Parallel North through Ranges 89, 90, 91 and 92 West
and the
Resurvey of the
South and East Boundaries of Townships 51 and 52 North, through Ranges 90 91 and 92 West
South, East and West Boundaries of Township 50 North, Range 90 West,
and the
North, East and West Boundaries of Township 49 North, Range 91 West of the Sixth Principal Meridian, Wyoming, is strictly conformable to the field notes of the resurvey thereof,
by
Wilford W. Utterback and
Utterback and Richards
under their assignment to
Group No 6
dated March 31, 1911,
which have been examined, approved and filed in this office.
U.S. Surveyor General's Office
Cheyenne, Wyoming
August 10, 1914

Charles L. Decker
U.S. Surveyor General

Surveys Designated	Amount Mls	Chs	Lks	When Surveyed
Standard Lines Resurveyed	37	00	36	June 2, 1911 – Sept. 20, 1912
Standard Lines Resurveyed	7	40	46	July 3, 1911 – Sept 24, 1912
Township Lines	109	51	90	July 6, 1911 – July 16, 1912
Connections	6	10	57	July 6, 1911 – Sept 29, 1912