Resurvey Township No. 51 North, Range No. 92 West of the Sixth Principal Meridian, Wyoming

See Supplemental Plats
No. 1 NE¼
No. 2 NW¼
No. 3 SW¼
No. 4 SE¼
No. 5 Tracts on S. Bdy.

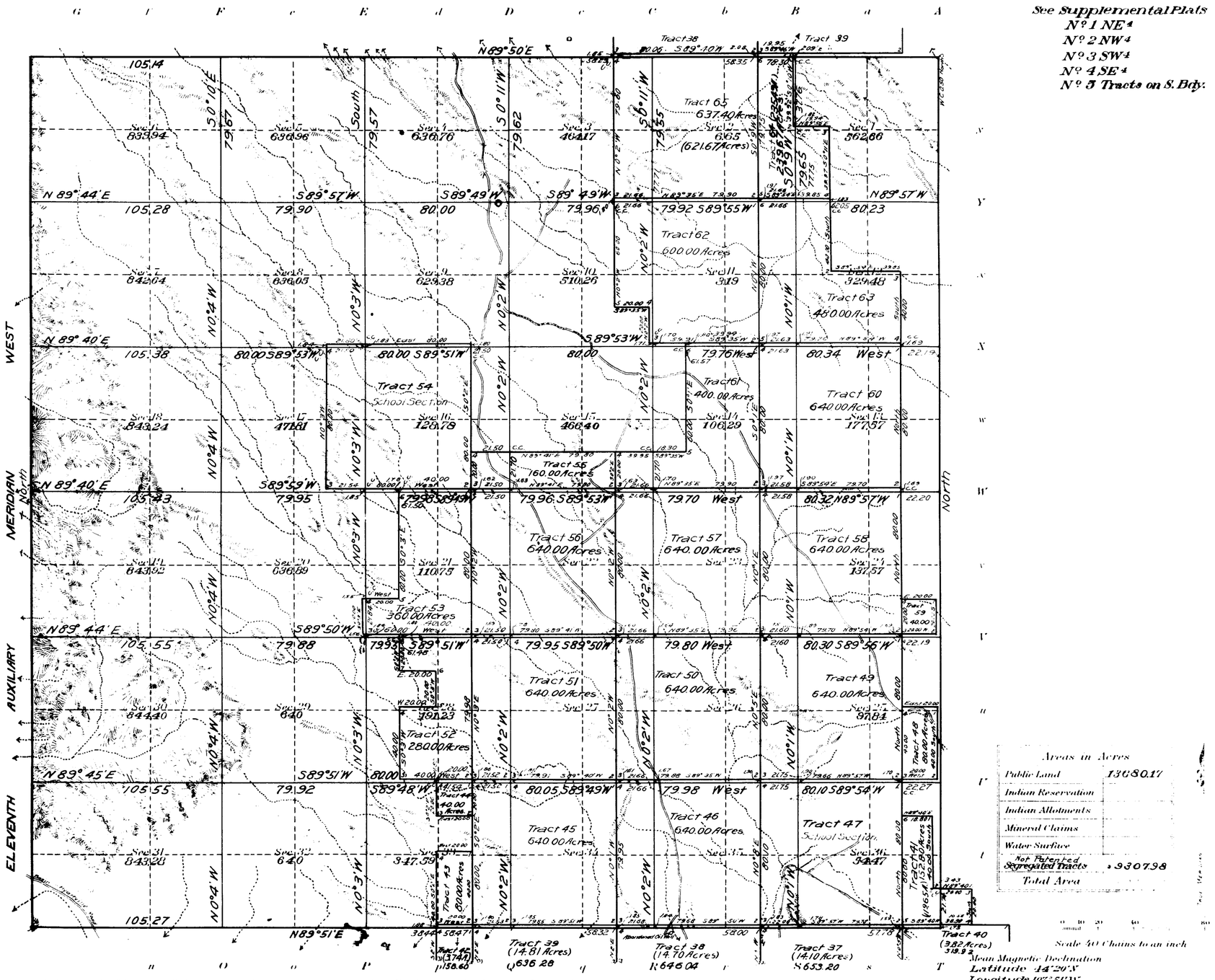

Areas in Acres	
Public Land	13680.17
Indian Reservation	
Indian Allotments	
Mineral Claims	
Water Surface	
Not Patented Segregated Tracts	930.98
Total Area	

Surveys Designated	By Whom Surveyed	Group No.	Group Date	Amount of Surveys Mls	chs	lks	When Surveyed Begun	Completed
Resurvey Subdivisions	Wilford W. Utterback	6	March 31, 1911	61	45	38	August 30, 1912	August 31, 1912
Resurvey North Township Line	" "	"	" "	6	25	14	June 28, 1912	June 28, 1912
Resurvey South Township Line	" "	"	" "	6	25	27	June 27, 1912	June 27, 1912
Resurvey East Township Line	" "	"	" "	6	00	00	June 28, 1912	June 28, 1912
Segregated Tract Lines	" "	"	" "	54	56	04½	August 19, 1912	August 28, 1912
Connections	" "	"	" "	5	55	12	August 20, 1912	August 31, 1912
Resurvey Eleventh Auxiliary Meridian	Edward F. Stahle	Contract 293	June 29, 1903	6	00	00	July 4, 1903	July 4, 1903

The above map of a Township No. 51 North, Range No. 92 West of the Sixth Principal Meridian, Wyoming is strictly conformable to the field notes of the survey thereof on file in this office, which have been examined and approved

U. S. Surveyor General's Office,
August 10, 1914.

Charles L. Decker
Surveyor General.

3582

(4-675 a)

Supplemental Plat

Resurvey Township No 51 North Range No 92 West of the Sixth Principal Meridian Wyoming

Segregating Tract 66



INDEX TO SEGREGATED TRACTS							
Resurvey	Original Survey						
Tract	T	R	Sec.	Subdivision	Entry Kind	Entry Number	Entryman
66	51	92	19	Lots, 1,2,3,4	M.E.	06026	Kimball Oil and Gas Placer Mining Company

Areas in Acres	
Public Land	
Indian Reservation	
Indian Allotments	
Mineral Claims	
Water Surface	
Segregated Tract 66	158.66
Total Area	

Scale 40 Chains to an inch

Mean Magnetic Declination

Surveys Designated	By Whom Surveyed	Instructions No.	Instructions Date	Amount of Surveys Mls.	chs.	lks.	When Surveyed Begun	When Surveyed Completed
Segregated Tract 66	Charles M. Pidgeon		January 8, 1915	2	39	66	April 2, 1915	April 2, 1915
Resurvey Subdivisions	Wilford W. Utterback	Group 6	March 31, 1911	3	50	98	August 30, 1912	August 30, 1912
Resurvey West Township Line	Edward F. Stahle	Cont. 293	June 29, 1903	1	00	00	July 4, 1903	July 4, 1903

The above supplemental map of resurvey Township No. 51 North Range No. 92 West of the Sixth Principal Meridian Wyoming is strictly conformable to the field notes of the survey thereof on file in this office, which have been examined and approved.

U. S. Surveyor General's Office.
Cheyenne, Wyoming. June 22, 1915

Charles L. Decker
Surveyor General.

2120-B

51-92

3583

Supplemental Plat No 1

Resurvey NE 4 Township No. 51 North, Range No. 92 West of the Sixth Principal Meridian, Wyoming

Secs. 1, 2, 3, 10, 11, 12 13, 14, 15

Scale: 20 Chains to 1 Inch



This Supplemental Plat of the Resurvey of the NE 4 of Township No. 51 North, Range No. 92 West of the Sixth Principal Meridian, Wyoming, is strictly conformable to the field notes of the Resurvey thereof on file in this office, which have been examined and approved.

Surveyor General's Office,
Cheyenne, Wyoming,
August 10, 1914.

Charles L. Meeker
Surveyor General

Resurvey
Wilford W. Utterback
Group No 6

2120-J

51-92

3584

Supplemental Plat No. 2

Resurvey NW 4 Township No. 51 North, Range No. 92 West of the Sixth Principal Meridian, Wyoming

Scale: 20 Chains to 1 Inch

Secs. 4, 5, 6, 7, 8, 9, 16, 17, 18

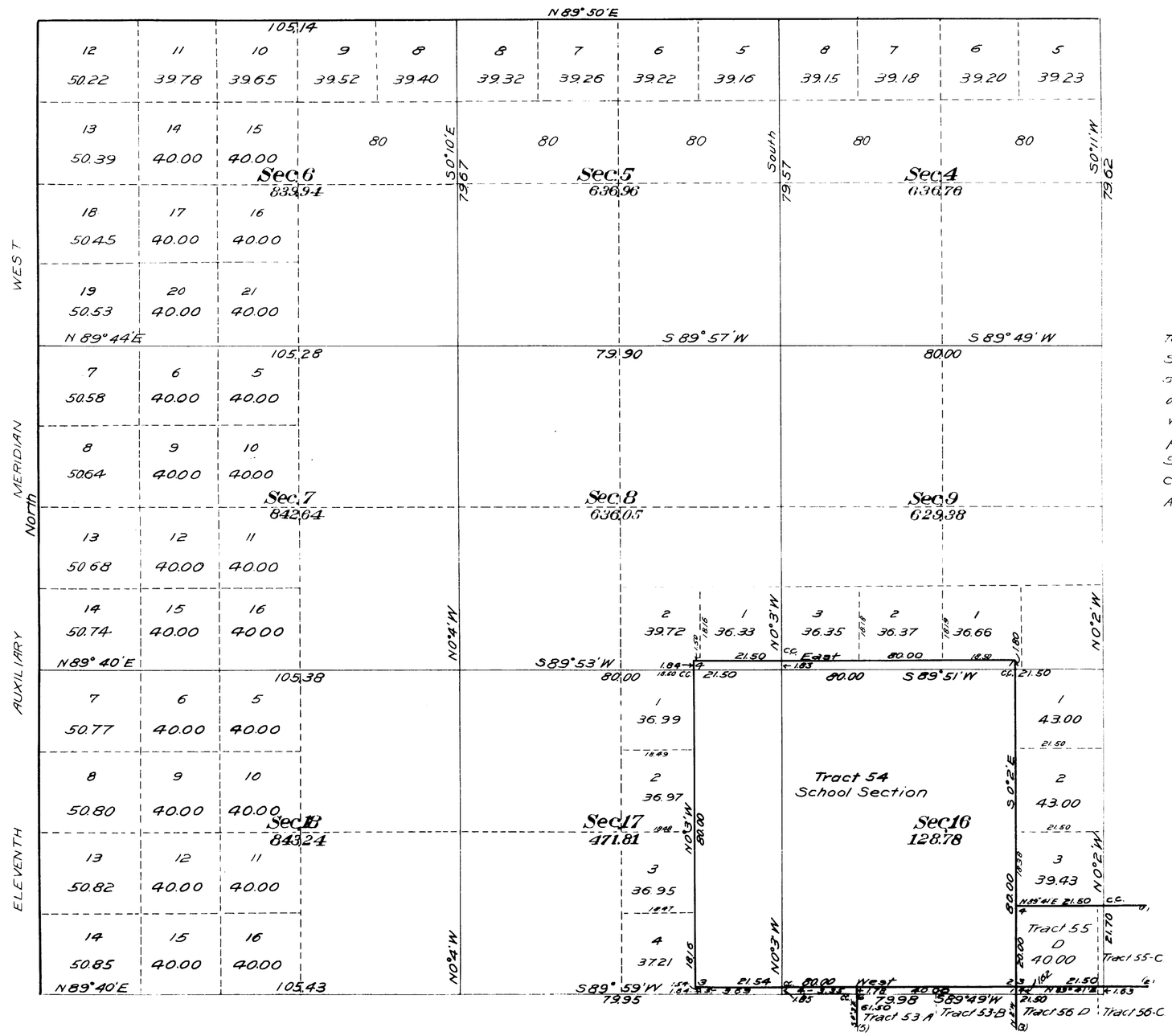

This Supplemental Plat of the Resurvey NW 4 Township No. 51 North, Range No. 92 West of the Sixth Principal Meridian, Wyoming, is strictly conformable to the field notes of the resurvey thereof on file in this office, which have been examined and approved.

Surveyor-General's Office
Cheyenne, Wyoming
August 10, 1914.

Charles L. Decker
Surveyor-General.

Resurvey
Willard W. Utterback
Group No. 6

2120-D

51-92

Accession no. 3585

Supplemental Plat No. 3

Resurvey SW4 Township No. 51 North, Range No. 92 West of the Sixth Principal Meridian, Wyoming

SCALE: 20 CHAINS TO INCH

Secs 19, 20, 21, 28, 29, 30, 31, 32, 33



This Supplemental Plat of the Resurvey SW4 Township No. 51 North, Range No. 92 West of the Sixth Principal Meridian, Wyoming, is strictly conformable to the field notes of the resurvey thereof on file in this office, which have been examined and approved.

Surveyor General's Office,
Cheyenne, Wyoming
August 10, 1914

Charles L. Decker
Surveyor General

Resurvey
Wilford W. Utterback
Group No. 6

2120-E

51-92

3586

Supplemental Plat No. 4

Resurvey SE⁴ Township No. 51 North, Range No. 92 West of the Sixth Principal Meridian, Wyoming

SCALE: 20 CHAINS TO 1 INCH

Secs. 22, 23, 24, 25, 26, 27, 34, 35, 36



This Supplemental Plat of the resurvey SE⁴ Township No. 51 North, Range No. 92 West of the Sixth Principal Meridian, Wyoming, is strictly conformable to the field notes of the resurvey thereof on file in this office, which have been examined and approved.

Surveyor General's Office
Cheyenne, Wyoming
August 10, 1914

Charles L. Decker
Surveyor General.

Resurvey
Wilford W. Utterback
Group No. 6

2120-F

51-92

44

3587

Supplemental Plat No. 5

Resurvey Township No. 51 North, Range No. 92 West of the Sixth Principal Meridian, Wyoming

Scale 40 Chains to 1 inch

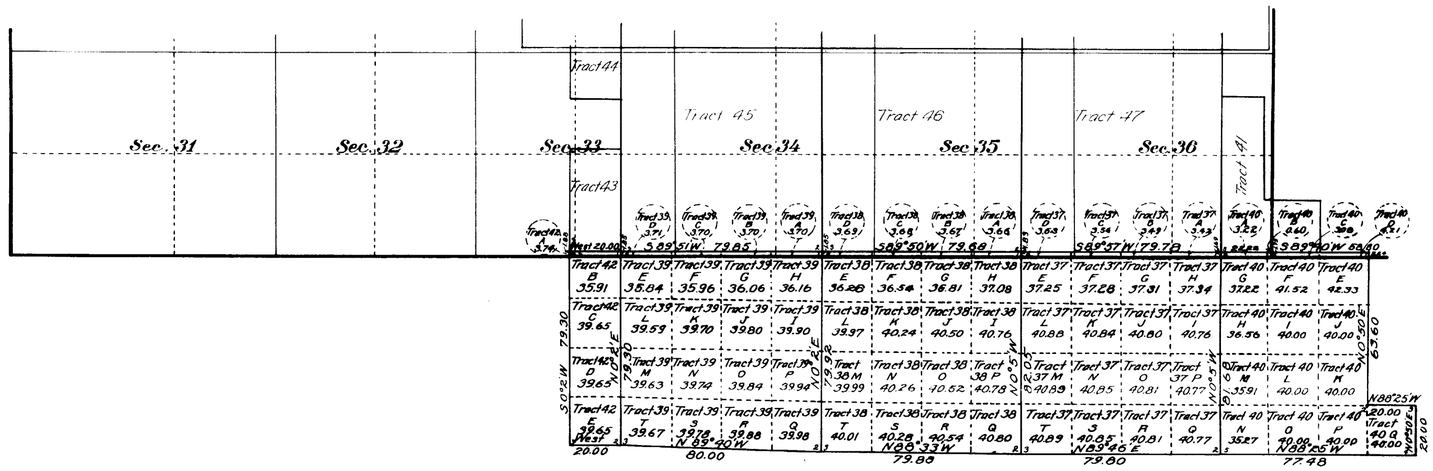

This Supplemental Plat of the resurvey of T51N R92W is made to show the survey of Tracts 37, 38, 39, 40 and 42 which lie almost wholly south of the township line, and is strictly conformable to the field notes of the survey thereof on file in this office which have been examined and approved.

U.S. Surveyor Generals Office.
Cheyenne Wyoming
August 10. 1914.

Charles L. Decker
Surveyor General.

2120-G

51-92

44

3588

Index to Segregated Tracts

Resurvey Township No. 51 North, Range No. 92 West of the Sixth Principal Meridian, Wyoming

Group No. 6 March 31, 1912

Wilford W. Utterback

Resurvey	Original Survey							
Number	T.	R.	Sec.	Subdivision.	Entry Kind	Entry Number	Status in Land Office	Entryman
37	50	92	1	All	SL	D List 40	Approved	Wyoming
38	"	"	2	All	SL	"	Approved	Wyoming
39	"	"	3	All	SL	"	Approved	Wyoming
40	"	91	6	Lots 2, 3, 4, 5, 6, 7, E½SW¼, W½SE¼, SE¼SE¼, SE¼NW¼, SW¼NE¼	SL	"	Approved	Wyoming
41	51	"	31	Lots 2, 3, 4, SE¼SW¼	SL	"	Approved	Wyoming
42	50	92	4	Lot 1, SE¼NE¼, E½SE¼	SL	"	Approved	Wyoming
43	51	92	33	E½SE¼	SL	"	Approved	Wyoming
44	"	"	33	NE¼NE¼	SL	"	Approved	Wyoming
45	"	"	34	All	SL	"	Approved	Wyoming
46	"	"	35	All	SL	"	Approved	Wyoming
47	"	"	36	All	SS		Valid	Wyoming
48	"	91	30	Lots 3, 4	SL	D List 40	Approved	Wyoming
49	"	92	25	All	SL	"	Approved	Wyoming
50	"	"	26	All	SL	"	Approved	Wyoming
51	"	"	27	All	SL	"	Approved	Wyoming
52	"	"	28	SE¼, N½NE¼, SE¼NE¼	SL	"	Approved	Wyoming
53	"	"	21	E½, SE¼SW¼	SL	"	Approved	Wyoming
54	"	"	16	All	SS		Valid	Wyoming
55	"	"	15	S½S½	SL	D List 40	Approved	Wyoming
56	"	"	22	All	SL	"	Approved	Wyoming
57	"	"	23	All	SL	"	Approved	Wyoming
58	"	"	24	All	SL	"	Approved	Wyoming
59	"	91	19	Lot 4	SL	"	Approved	Wyoming
60	"	92	13	All	SL	"	Approved	Wyoming
61	"	"	14	E½, S½SW¼	SL	"	Approved	Wyoming
62	"	"	11	N½, N½S½, SE¼SW¼, S½SE¼	SL	"	Approved	Wyoming
63	"	"	12	S½, NW¼	SL	"	Approved	Wyoming
64	"	"	1	Lot 4, SW¼NW¼, SW¼	SL	"	Approved	Wyoming
65	"	"	2	All	SL	"	Approved	Wyoming

The above index to Tracts which have been segregated by the original public survey in the resurvey of T. 51 N., R. 92 W. under Group No. 6 has been prepared in strict conformity with the field notes of the accepted resurvey thereof on file in this office, which have been examined and approved.

Surveyor General's Office,
Cheyenne, Wyoming
August 10, 1914.

Charles L. Decker
Surveyor General

2120-H

51-92

accession no. 3580

TOWNSHIP No. 51 NORTH. RANGE No. 92 WEST of the 6th Principal MERIDIAN.

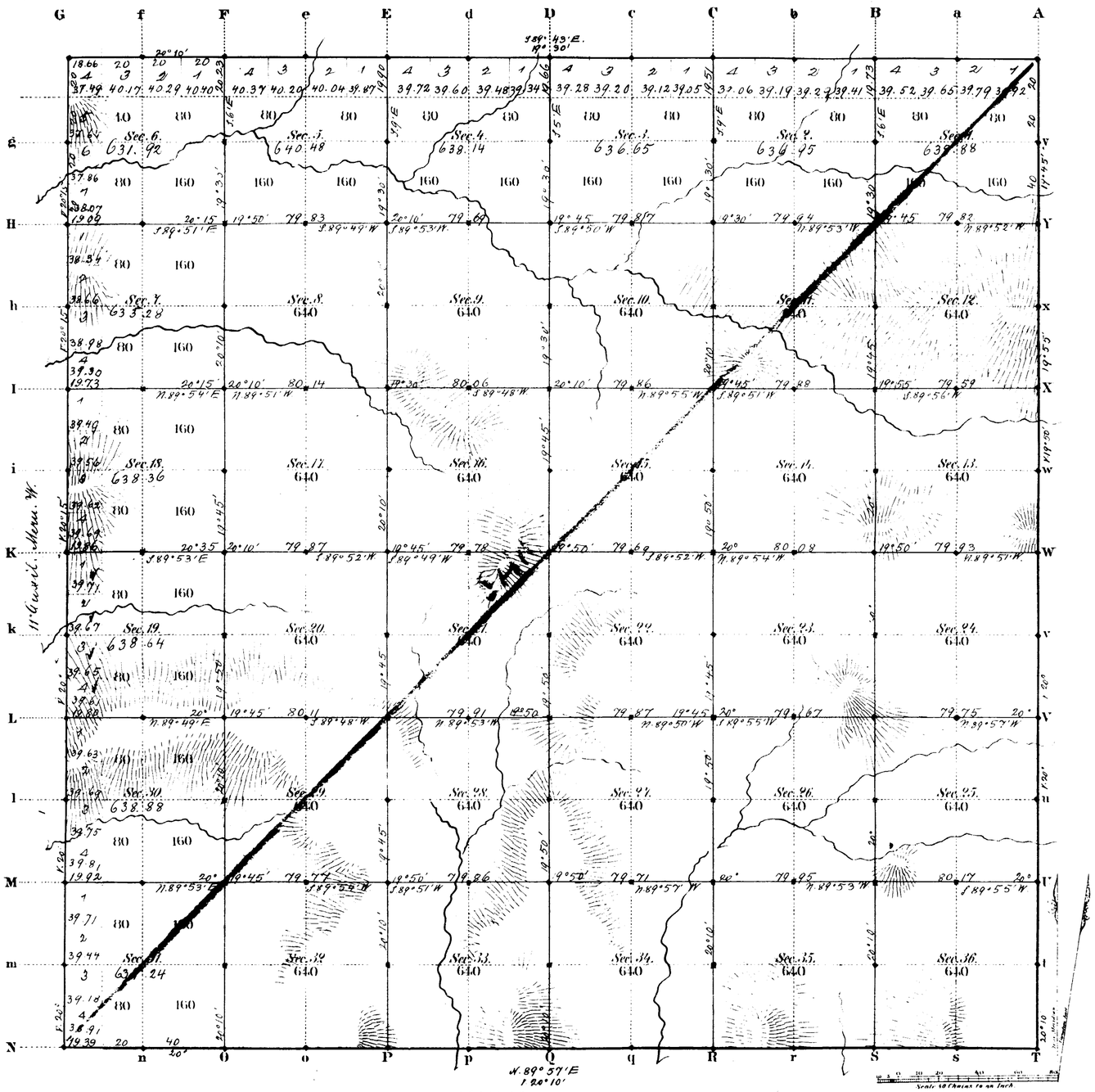

Total number of Acres 23011.42

Surveys Designated	By Whom Surveyed	Date of Contract	Amount of Surveys Mls	Chs	Lks	When Surveyed	Magnetic Declination
S.&N. Township lines	E. A. La Poire	June 5, 1882	17	75	05	June 21, 22, 26, 1883	19° 40' East
Subdivisions	" "	" "	59	74	23	July 31 - Aug. 6, 1883	19° 50' " "
Connections							
11 Guxil. M.W.	" "	" "	6	10	00	July 6, 1882	

The above Map of Township No. 51 North Range No. 92 West of the Sixth Principal Meridian Wyoming Territory is strictly conformable to the field notes of the survey thereof on file in this Office, which have been examined and approved

Surveyor General's Office, Cheyenne Wyoming March 20th 1884

Edw. C. Davis
Sur. Genl.

A. Gast & Co. St. Louis Mo.

RESURVEY
TOWNSHIP EXTERIORS

Scale 160 chains to 1 inch

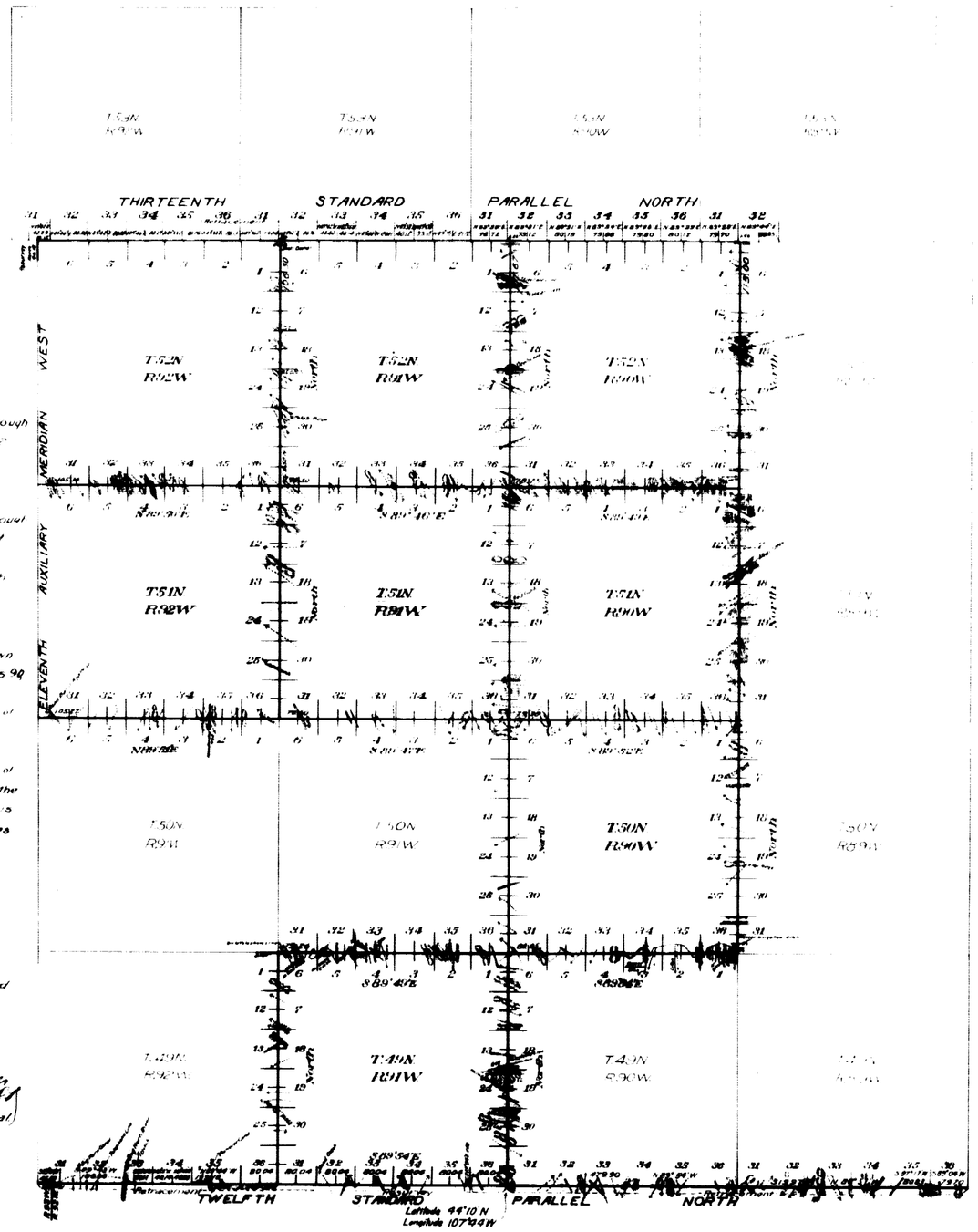

This Plat
of the Resurvey
of
Twelfth Standard Parallel North through Range 91 West and a portion of Range 92 West
the Retracement
of the
Twelfth Standard Parallel North, through Ranges 89, 90 West and a portion of Range 92 West
Thirteenth Standard Parallel North through Ranges 89, 90, 91 and 92 West
and the
Resurvey of the
South and East Boundaries of Townships 51 and 52 North, through Ranges 90, 91 and 92 West
South, East and West Boundaries of Township 50 North, Range 90 West
and the
North, East and West Boundaries of Township 49 North, Range 91 West of the Sixth Principal Meridian, Wyoming is strictly conformable to the field notes of the resurvey thereof
by
Wilford W. Utterback and Utterback and Richards
under their assignment to
Group N°6
dated March 31, 1911,
which have been examined, approved and filed in this office.
U.S. Surveyor General's Office
Cheyenne, Wyoming
August 10, 1914

Charles L. Dickey
U.S. Surveyor General

Surveys Designated	Amount Mi.	Ch.	Lks.	When Surveyed
Standard Lines Retraced	37	00	36	June 2, 1911 – Sept 20, 1912
Standard Lines Resurveyed	7	40	46	July 3, 1911 – Sept 24, 1912
Township Lines	109	51	30	July 6, 1911 – July 16, 1912
Connections	6	10	57	July 6, 1911 – Sept 24, 1912

EXTERIOR LINES.

Scale 3 miles to 1 inch. Magnetic Var. E.

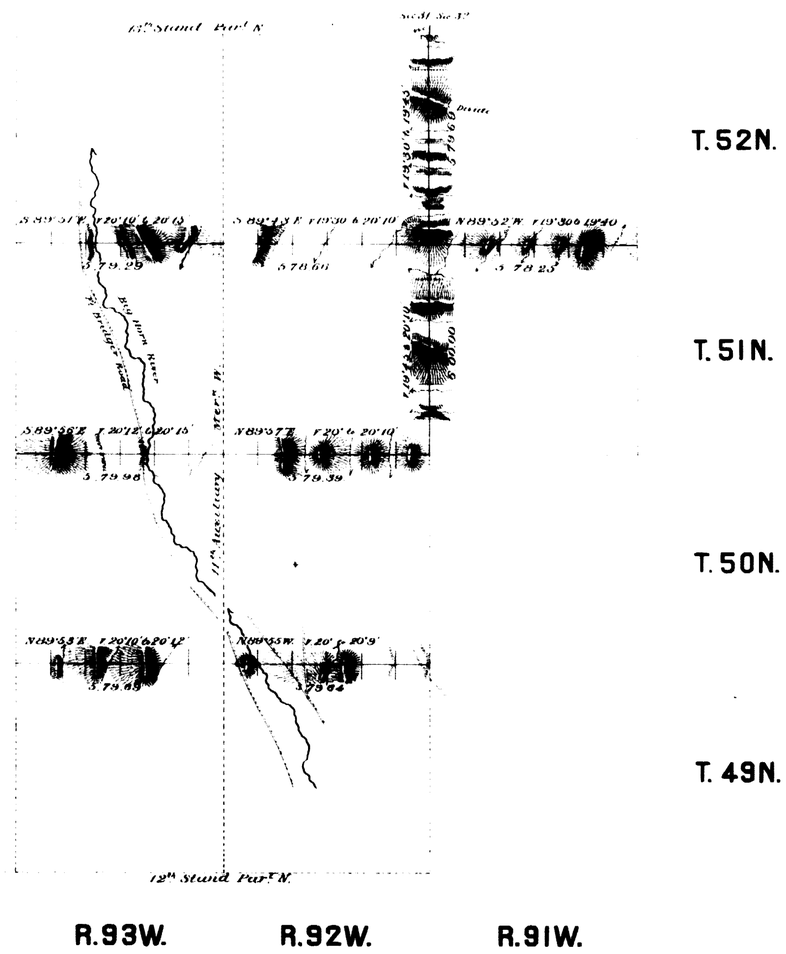

Surveys Designated	By Whom Surveyed	Date of Contract.	Amount of Surveys			When Surveyed
			Mls	Chs	Lks	
Exterior lines	E.A. La Peire	June 5th 1882	53	74	59	June 18-27, 1883
Connections	" " "	" " "		4	60	" " " "

I hereby certify that the above diagram of the Exterior lines of Tps 51 & 52 N., R 91 W., and Tps 49, 50, 51 & 52 N., R's 92 & 93 W. of the 6th P.M. Wyoming Territory, is strictly conformable to the field notes of the survey thereof on file in this office, which have been examined and approved.

Surveyor General's Office.
Cheyenne Wyoming March 20" 1884 } Edw. C. David Sur. Gen.l

2127

35
Federal

54

4943

RESURVEY

TOWNSHIP EXTERIORS.

Scale: 1 in. = 160 Chains

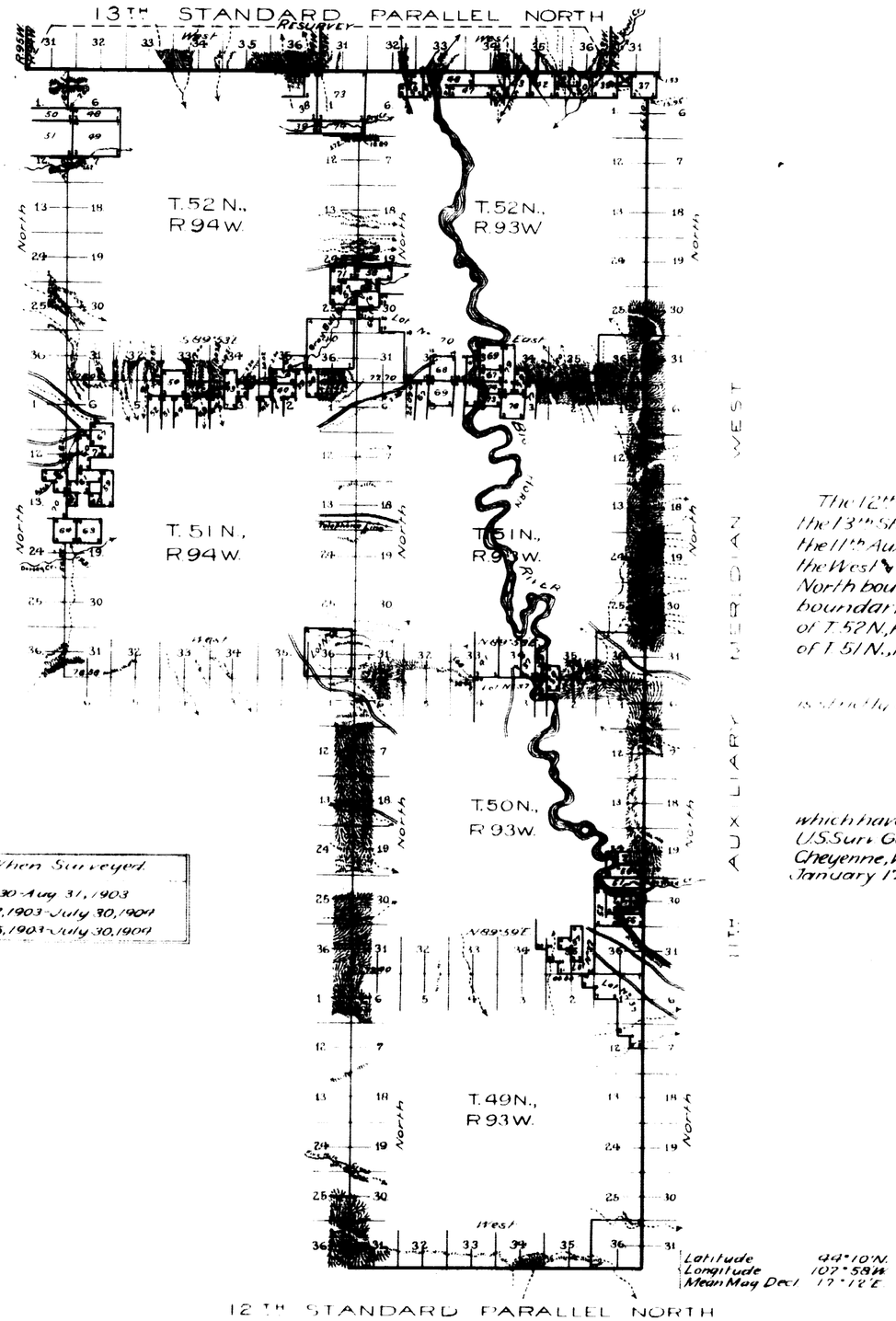

Table of Mileage

Surveys Designated	Amount Mls.	Chs.	Lks.	When Surveyed
Standard Lines Resurveyed	91	65	10	June 30-Aug 31, 1903
Township " "	65	20	68	July 7, 1903-July 30, 1904
Connections	2	9	37	July 5, 1903-July 30, 1904

This Plat
of the
Resurvey of
The 12th Standard Parallel North through R93W.;
the 13th Standard Parallel North through Rgs. 93 & 94W.;
the 11th Auxiliary Meridian West through Tps. 49, 50, 51 & 52N.;
the West & North boundaries of T49N., R93W.; the West & North boundaries of T.50N., R93W.; the West & North boundaries of T.51N., R.93W.; the West boundary of T.52N., R93W.; the South, West & North boundaries of T.51N., R94W.; & the West boundary of T.52N., R94W
of the 6th Principal Meridian,
Wyoming,
is strictly conformable to the instructions of the survey
thereof by
Edward F. Stuhlk, U.S.D.S.
under his
Contract No. 293,
dated June 29, 1903,
which have been examined, approved & filed in this office.
U.S. Surv. Gen'l's Office,
Cheyenne, Wyoming.
January 17, 1905.

Alphaeus P. Harrison
U.S. Surv. Gen'l

2895

Duplicate plat forwarded Apr. 11, 1905
Survey accepted by the Hon. Commissioner
in his letter E, dated Apr. 4, 1905

(26)

3616

36

11TH AUXILIARY MERIDIAN WEST.

In Townships 49 to 52 North inclusive, between Ranges 92 & 93 West of the 6th Principal Meridian, Wyo. Ter.

Magnetic Variation East. Scale 3 miles to one inch.

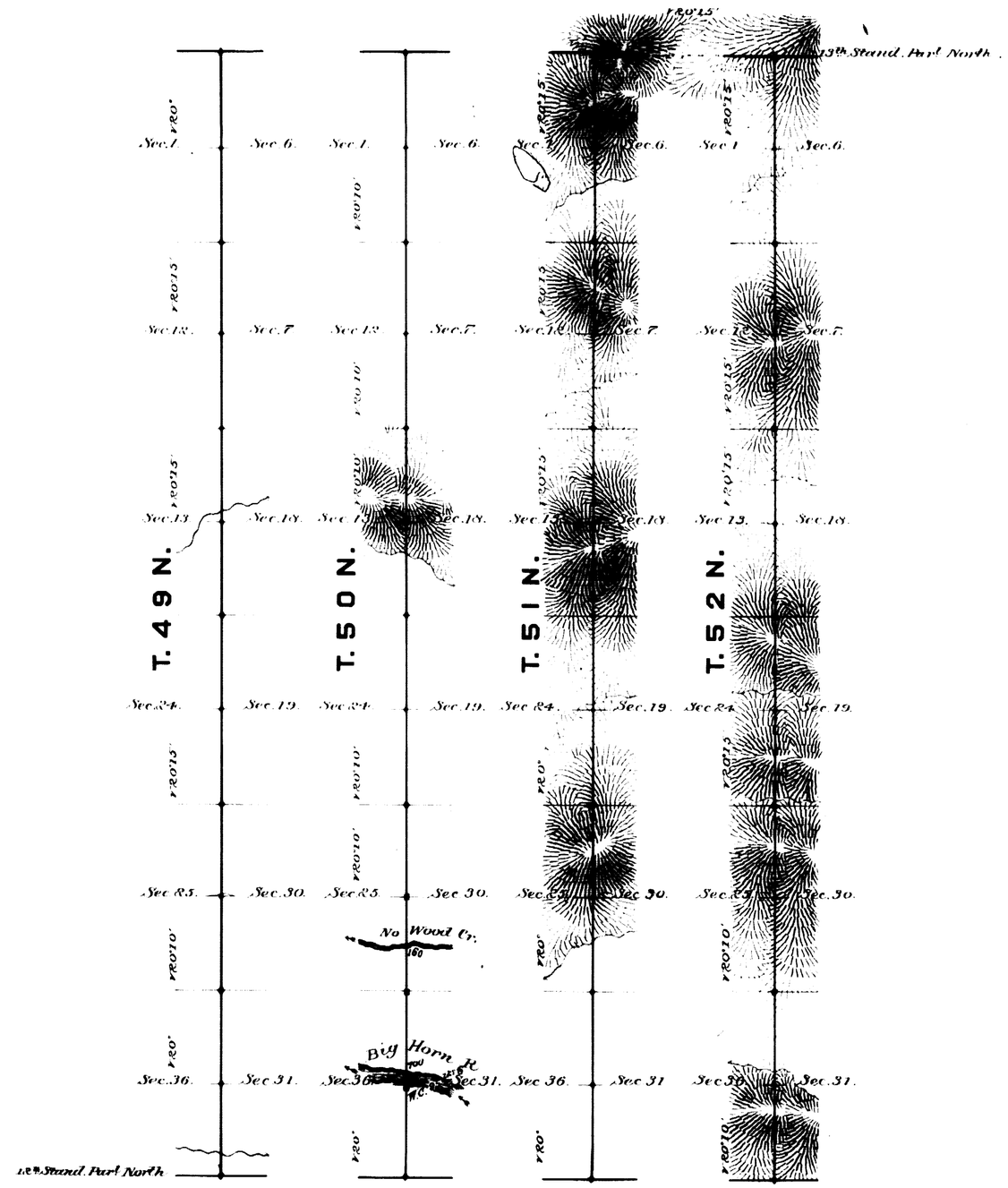

Surveys Designated	By Whom Surveyed	Date of Contract	Amount of Surveys Miles	Chains	Links	When Surveyed
11th Auxiliary M.W.	E.A. La Peire	June 5th 1882	84	00	00	July 4-8 1882

I hereby Certify that the above diagram of the 11th Auxiliary Meridian West, in Townships 49 to 52 North inclusive, between Ranges 92 & 93 West of the 6th Principal Meridian Wyoming Territory, is strictly conformable to the field notes of the survey thereof on file in this Office which have been examined and approved

Surveyor General's Office
Cheyenne Wyoming
March 20th 1884

Edw. C. Bassett Sur. Gen.

2120