35 57

3604 (4-675a)

Resurvey Township No. 51 North, Range No. 93 West of the 6th Principal Meridian

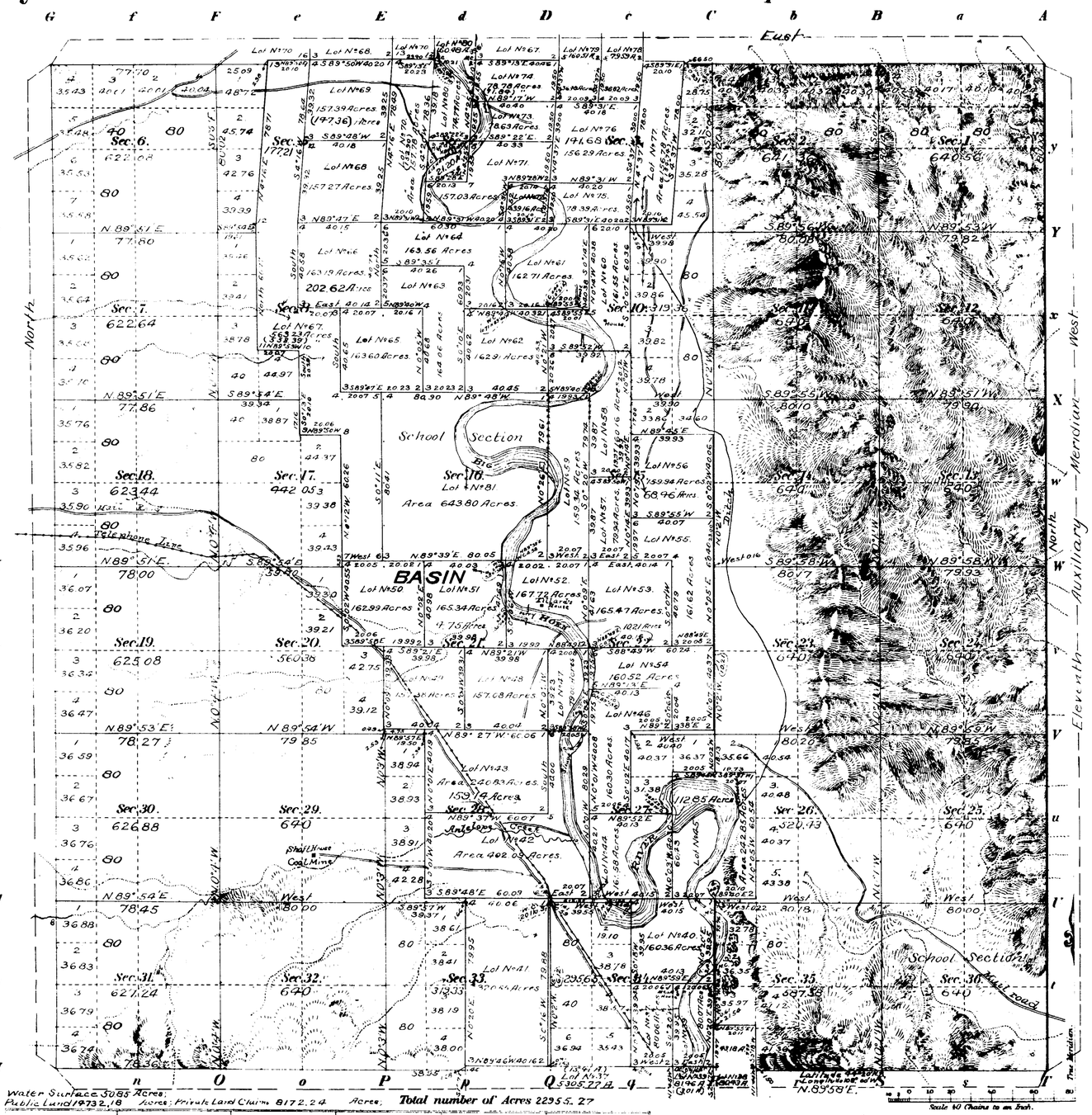

Water Surface 3085 Acres; Public Land 19732.18 Acres; Private Land Claims 8172.24 Acres; **Total number of Acres 22955.27**

Meanders of								
Posts	Courses	Ch.Lk.s	Posts	Courses	Ch.s Lk.s	Posts	Courses	Ch.s Lk.s

Private Land Claims		
No.	Area Total	Area In township
37	80.06	80.06 Acres
38	80.43	93.18 "
39	80.07	80.07 "
90	160.36	160.36 "
91	320.55	320.55 "
92	902.09	902.09 "
93	240.83	240.83 "
94	161.58	161.58 "
95	242.85	242.85 "
96	160.30	160.30 "
97	79.00	79.00 "
98	157.08	157.08 "
99	157.38	157.38 "
50	162.99	162.99
51	165.34	165.34
52	167.72	167.72 "
53	165.47	165.47 "
54	160.52	160.52 "
55	161.62	161.62 "
56	159.94	159.94 "
57	79.94	79.94 "
58	160.16	160.16 "
59	159.34	159.34 "
60	161.55	161.55 "
61	162.71	162.71 "
62	162.91	162.91 "
63	164.06	164.06 "
64	163.56	163.56 "
65	163.60	163.60 "
66	163.19	163.19 "
67	563.23	558.39 "
68	157.27	157.27 "
69	157.39	147.36
70	157.78	152.90 "
71	157.03	157.03
72	39.16	39.16 "
73	78.63	78.63 "
74	78.78	71.84 "
75	78.39	78.39 "
76	156.29	156.29 "
77	156.78	154.74 "
78	79.59	36.82 "
79	160.51	36.48 "
80	160.48	74.77 "
81	643.80	643.80 "
Sec. 36	640.00	640.00 "
37 (50-93)	530.57.7	15.91 "
39 (50-93)	81.46	3.01 "
Total		8172.24 "

Surveys Designated	By Whom Surveyed	Date of Contract	Amount of Surveys M.	Ch.s	Lk.s	When Surveyed
Resurvey Township lines	Edward F. Stuhlk	293 June 29, 1903.	23	76	06	Sept. 2-Oct. 9, 1903
Resurvey Subdivisions	" " "	" " "	93	13	40	Oct. 10-14, 1903
Connections	" " "	" " "	1	20	22	" " "
Meanders	" " "	" " "	23	64	32	15-18 1903
Private Land Claims	" " "	" " "	101	39	72	Sept 27-Oct 7, 1903

J.N.T. Computer
Map Drawn & Lettering

THE NORRIS PETERS CO. LITHO. WASHINGTON, D. C.

The above Map of Resurvey Township No. 51 North of Range No. 93 West of the 6th Principal Meridian Wyoming is strictly conformable to the field notes of the Resurvey thereof on file in this office, which have been examined and approved.

Surveyor General's Office.
Cheyenne, Wyoming, January 17, 1905.

Alpheus P. Harmon
Sur. Gen.

2124-A

Triplicate plat forwarded Apr. 11, 1905.
Survey accepted by the Hon. Commissioner in his letter "C", dated Apr. 11, 1905.

51 - 93

35

Accession no 3605

57 a

Index to Segregated Lots.

Resurvey Township Nº 51 North, Range Nº 93 West of the Sixth Principal Meridian, Wyoming.

Contract Nº 293, Edward F. Stahle, June 29, 1903.

Resurvey		Original Survey						
Lot Nº	Area.	T.	R.	Sec.	Subdivision.	Entry Kind	Entry Nº	Entryman.
37	80.06	51	93	34	W½ SE¼	S.L.		Wyoming.
38	80.43	,,	,,	35	SW¼ SW¼	D.E.	1406	Henry L. McLeod.
		50	,,	2	Lot 4.			
39	161.53	51	,,	34	E½ SE¼	H.E.	1680	George S. Mead.
		50	,,	3	Lot 1, SE¼ NE¼			
40	160.36	51	,,	34	NE¼	D.E.	1385	Carrie M. Mead.
41	320.55	,,	,,	33	E½	S.L.		Wyoming.
42	402.09	,,	,,	28	SE¼, E½ SW¼	,,		,,
		,,	,,	27	W½ W½			
43	240.83	,,	,,	28	NE¼, E½ NW¼	D.E.	1073	William F. Johnson.
44	161.58	,,	,,	27	E½ SW¼, W½ SE¼	H.E.	2562	Carrie White.
45	242.85	,,	,,	26	SW¼ NW¼, W½ SW¼	S.L.		Wyoming.
		,,	,,	27	SE¼ NE¼, E½ SE¼			
46	160.30	,,	,,	22	SE¼ SW¼, SW¼ SE¼	H.E.	2689	Ray C. White.
		,,	,,	27	E½ NW¼			
47	79.00	,,	,,	22	W½ SW¼	D.E.	587	George N. Mecklem.
48	157.08	,,	,,	21	SE¼	H.E.	1204	,, ,,
49	157.38	,,	,,	,,	SW¼	,,	1205	Abraham L. Snyder.
50	162.99	,,	,,	20	E½ NE¼	D.E.	867	Clara F. Collins.
		,,	,,	21	W½ NW¼			
51	165.34	,,	,,	,,	E½ NW¼, W½ NE¼			Basin City Townsite.
52	167.72	,,	,,	,,	E½ NE¼	H.E.	1830	Daisy A. Tillard.
		,,	,,	22	W½ NW¼			
53	165.47	,,	,,	,,	E½ NW¼, W½ NE¼	,,	2686	D. Grace Tillard.
54	160.52	,,	,,	,,	NE¼ SW¼, N½ SE¼, S.E.¼ SE¼	,,	2688	L. Frank Lewis.
55	161.62	,,	,,	15	S½ SE¼	D.E.	1391	Alice N. Hickey
		,,	,,	22	E½ NE¼			
56	159.94	,,	,,	15	S½ NE¼, N½ SE¼	,,	1390	Alfred L. Pease.
57	79.94	,,	,,	,,	E½ SW¼	,,	682	Lucilla S. Johnson.
58	160.16	,,	,,	10	S½ SW¼	,,	1486	Charles Watkins.
		,,	,,	15	E½ NW¼			
59	159.34	,,	,,	,,	W½ NW¼, W½ SW¼	HE	1961	Luther P. Judkins
60	161.55	51	93	10	E½ NW¼, N½ SW¼	HE	1059	John A. Larson.
61	162.71	,,	,,	9	E½ NE¼	,,	1009	Charley Anderson.
		,,	,,	10	W½ NW¼			
62	162.91	,,	,,	9	SE¼	,,	1048	Samuel W. Judkins.
63	164.06	,,	,,	,,	S½ NW¼, E½ SW¼	,,	1198	Andrew J. Nordstrom.
64	163.56	,,	,,	,,	N½ NW¼, W½ NE¼	,,	1052	Joseph Nordstrom.
65	163.60	,,	,,	8	E½ SE¼	,,	2019	Charles E. Johnson.
		,,	,,	9	W½ SW¼			
66	163.19	,,	,,	8	NE¼	,,	2877	Frank Riffie.
67	563.23	,,	,,	5	Lot 3, SE¼ NW¼, NE¼ SW¼, SE¼ SW¼	S.L.		Wyoming.
		,,	,,	8	E½ NW¼, NE¼ SW¼, W½ SE¼			
		,,	,,	17	N½ NE¼, SE¼ NE¼, E½ SE¼			
68	157.27	,,	,,	5	SE¼	H.E.	2013	Isaac D. Scheuck.
69	157.39	,,	,,	,,	Lots 1, 2, S½ NE¼	D.E.	1061	,, ,, ,,
70	157.78	,,	,,	4	Lot 4, SW¼ NW¼, W½ SW¼	S.L.		Wyoming.
71	157.03	,,	,,	,,	N½ SE¼, SW¼ SE¼, SE¼ SW¼	H.E.	1034	Sherman H. Judkins.
72	39.16	,,	,,	,,	SE¼ SE¼	S.L.		Wyoming.
73	78.63	,,	,,	,,	S½ NE¼	D.E.	639	Sherman H. Judkins.
74	78.78	,,	,,	,,	Lots 1 & 2.	,,	1260	Henry Suher.
75	78.39	,,	,,	3	S½ SW¼	,,	698	John A. Larson.
76	156.29	,,	,,	,,	S½ NW¼, N½ SW¼	,,	797	Julia A. Judkins.
77	156.78	,,	,,	,,	Lot 2, SW¼ NE¼, W½ SE¼	,,	1383	Charley Anderson.
78	79.59	,,	,,	,,	Lot 3.	,,	1170	Abraham L. Snyder.
		52	,,	34	SE¼ SW¼			
79	160.51	51	,,	3	Lot 4.	HE	1684	Judith E. Judkins.
		52	,,	34	W½ SW¼, SW¼ NW¼			
80	160.48	51	,,	4	Lot 3.	,,	1508	Henry Suher.
		52	,,	33	E½ SW¼			
81	643.80	51	,,	16	All.	SS		Wyoming.
	640.00	,,	,,	36	All.	,,		,,

The above index to lots which have been segregated by the original public survey, in the resurvey of T. 51 N, R. 93 W, under Contract Nº 293, has been prepared in strict conformity to the field notes of the accepted resurvey, on file in this office, which have been examined and approved.

Surveyor General's Office,
Cheyenne, Wyoming, January 24, 1908.

Ashem. P. Harman
Surveyor General for Wyoming.

* Original.

2124-B

51 - 93

37

67

3606

(4-675a)

Resurvey into Legal Subdivisions of Private Land Claims, Lots 37, 41, 42, 45 and 67,

Township No. 51 North, Range No. 93 West of the Sixth Principal Meridian, Wyoming

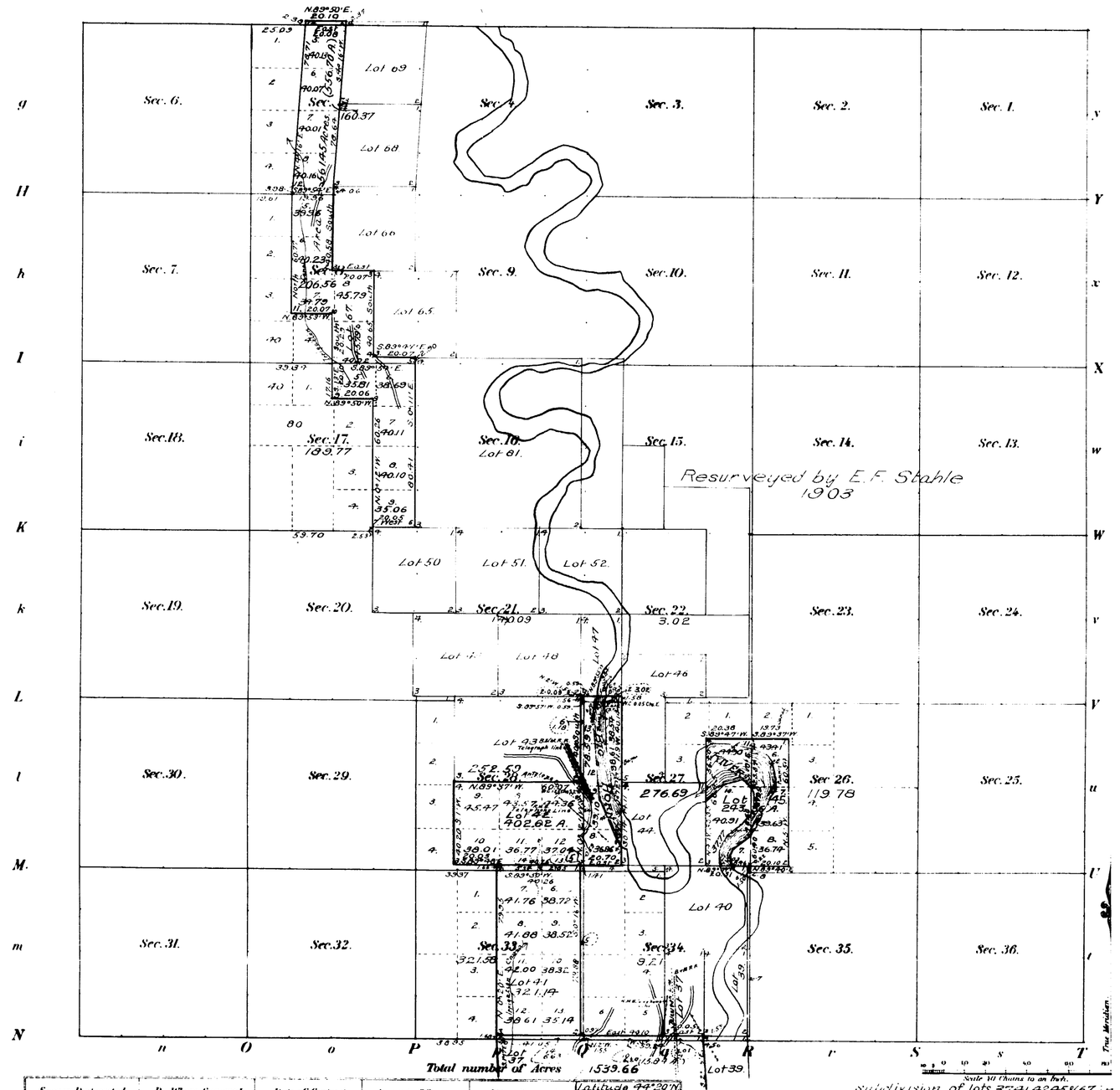

Meanders of

Posts	Courses	Ch.s Lk.s	Posts	Courses	Ch.s Lk.s	Posts	Courses	Ch.s Lk.s

Surveys Designated	By Whom Surveyed	Date of Contract	Amount of Surveys M.	Ch.s	Lk.s	When Surveyed
Resurvey N. and S. Township lines	Walter E. Hoffman	No. 319, Sept. 21, 1906	See Plat	T50 N. R93 W. 20	08	April 5, 1907
Subdivision of Lots 37, 41, 42, 45 and 67	" "	" " "	3	22	18	April 24-May 4 "
Connections	" "	" " "		10	69	" " "
Meanders	" "	" " "	3	45	72	May 4-6 "
Boundaries of Segregated Lots	" "	" " "	2	61	66	" 2-3 "

Latitude 44°20'N.
Longitude 108° 2'W.
Mag. Decl. 17°52'E.

Subdivision of lots 37, 41, 42, 45 & 67 in The above Map of Township No. 51 North of Range No. 93 West of the Sixth Principal Meridian, Wyoming, is strictly conformable to the field notes of the survey thereof on file in this Office which have been examined and approved.

Surveyor Generals Office.
Cheyenne, Wyoming Jan. 28, 1908

Alpheus P. Stanson
Sur. Gen.

A.L.R.

2124-C

Accepted by the Hon. Commissioner in his letter F. September 8, 1908. Duplicate plat forwarded to Buffalo Land Office, September 25, 1908.

51 - 93

3603

June 1883 Book 35 Plat 57

TOWNSHIP No. 51 NORTH. RANGE No. 93 WEST of the 6th Principal MERIDIAN.

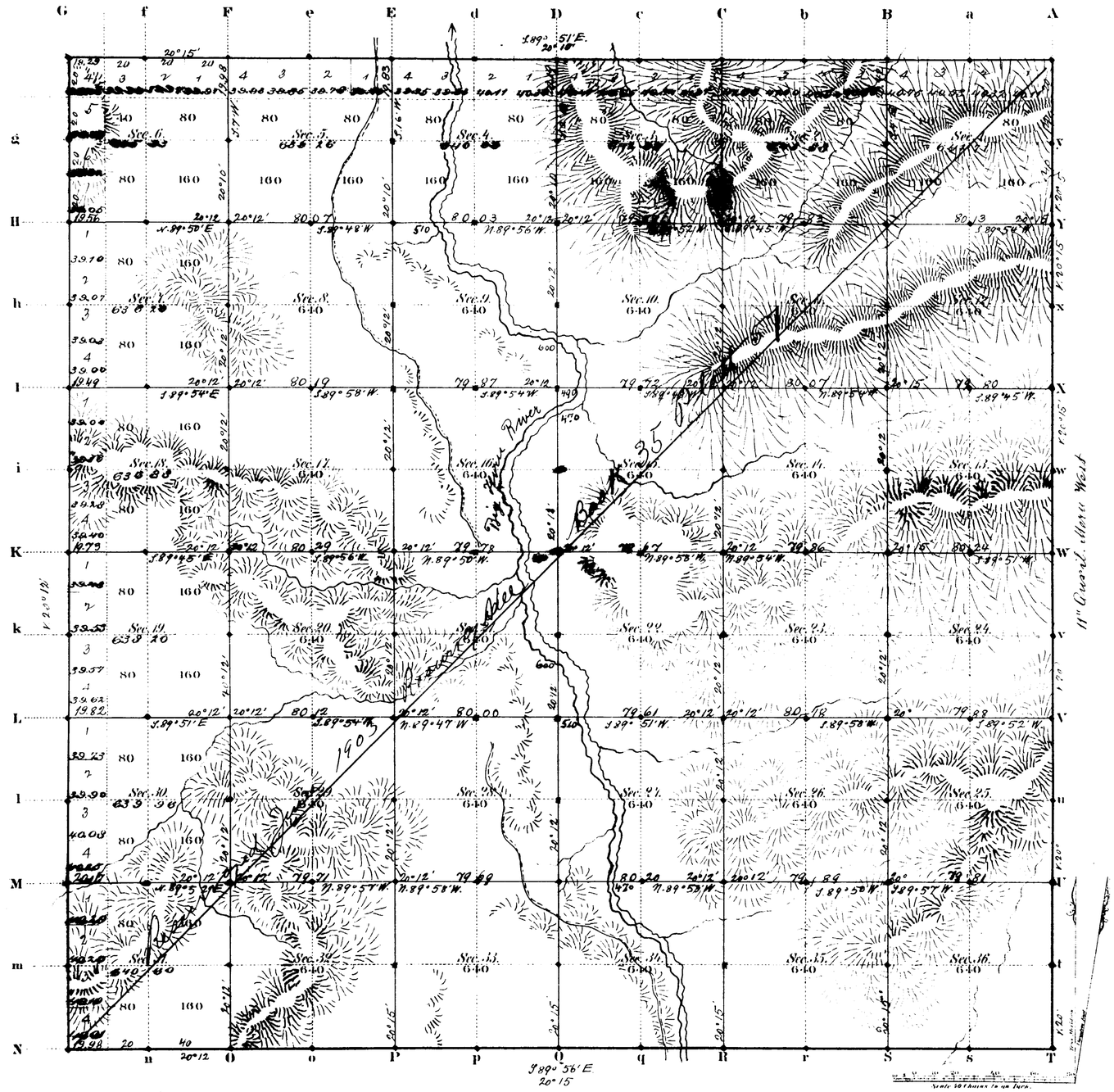

Total number of Acres 23,035.08

Surveys Designated	By Whom Surveyed	Date of Contract	Amount of Surveys Mls	Chs	Lks	When Surveyed	Magnetic Declination
Township lines	E. A. La Perre	June 5 1882	11	79	27	June 20, 27, 1883	20° 12' East
Subdivisions	" "	" "	59	78	27	Aug. 7-13, 1883	20° 12' "
Connections							
11th Quad. M.W.	" "	" "	5	00	00	July 6, 1882	
W. Township 2	Chas. A. Howey	June 20 1882	5	00	00	Aug 26, 1882	

The above Map of Township No. 51 North Range No. 93 West of the Sixth Principal Meridian Wyoming Territory is strictly conformable to the field notes of the survey thereof on file in this Office, which have been examined and approved

Surveyor General's Office,
Cheyenne Wyoming
March 20th 1884

Edw. C. Daugh
Sur. Gen.

A. Gast & Co. St. Louis Mo.

2124

Cave
51, 93

(26)

3616

11TH AUXILIARY MERIDIAN WEST.

In Townships 49 to 52 North inclusive, between Ranges 92 & 93 West of the 6th Principal Meridian, Wyo. Ter.

Magnetic Variation East. Scale 3 miles to one inch.

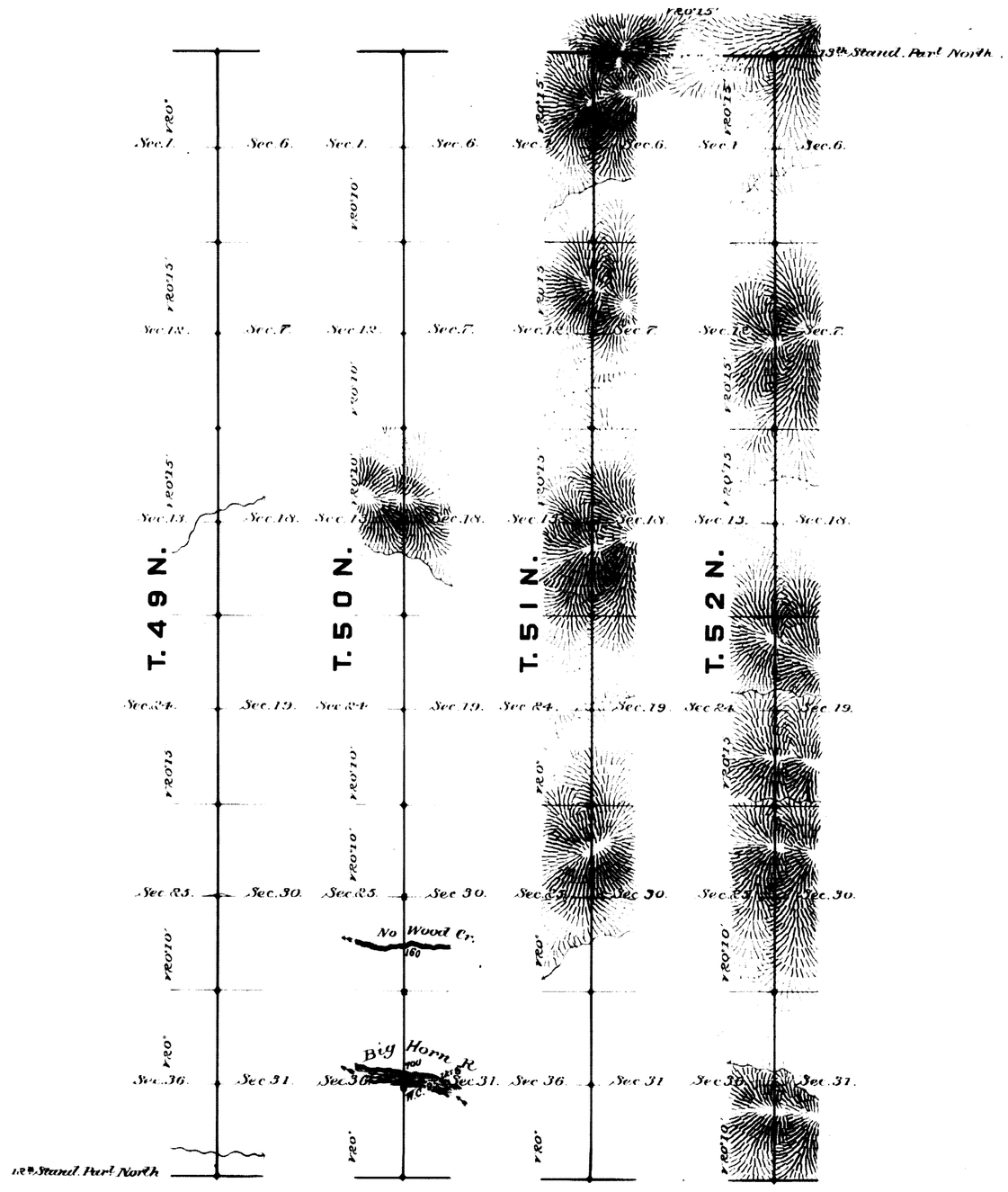

Surveys Designated	By Whom Surveyed	Date of Contract	Amount of Survey	When Surveyed
11th Auxiliary M.W.	E.A. LaPeire	June 5th 1882	24 00 00	July 4-8 1882

I hereby Certify that the above diagram of the 11th Auxiliary Meridian West, in Townships 49 to 52 North inclusive, between Ranges 92 & 93 West of the 6th Principal Meridian Wyoming Territory, is strictly conformable to the field notes of the survey thereof on file in this Office which have been examined and approved

Surveyor General's Office
Cheyenne Wyoming
March 20th 1884

Edw. C. Bassett Sur. Gen.

2120

(26)

3617

87

EXTERIOR LINES.

Scale 3 miles to 1 inch. Magnetic Var. E.

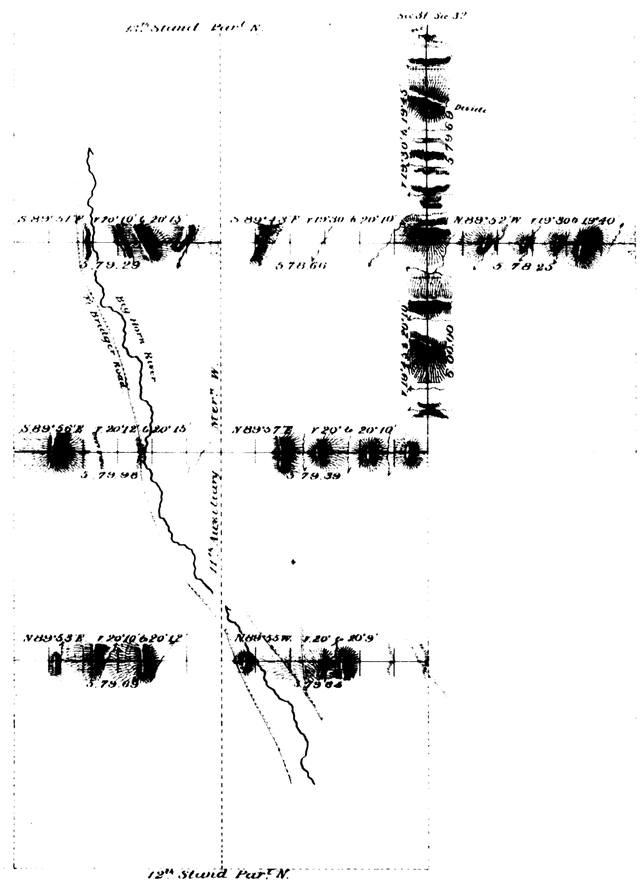

T. 52N.

T. 51N.

T. 50N.

T. 49N.

R. 93W. R. 92W. R. 91W.

Surveys Designated.	By Whom Surveyed.	Date of Contract.	Amount of Surveys			When Surveyed.
			mls	chs	lks	
Exterior lines	E.A. La Poire	June 5th 1882	53	74	59	June 18-27, 1883
Connections	" "	" " "		4	60	" " " "

I hereby certify that the above diagram of the Exterior lines of Tps 51 & 52 N., R 91 W., and Tps 49, 50, 51 & 52 N., R's 92 & 93 W. of the 6th P.M. Wyoming Territory, is strictly conformable to the field notes of the survey thereof on file in this office, which have been examined and approved.

Surveyor General's Office,
Cheyenne Wyoming March 20" 1884 } Edw. C. David Sur.r Gen.l

2127

35
Indexed

54

4813

RESURVEY
TOWNSHIP EXTERIORS.

Scale: 1 in. = 160 Chains



This Plat
of the
Resurvey of
The 12th Standard Parallel North through R93W;
the 13th Standard Parallel North through Rgs. 93 & 94W;
the 11th Auxiliary Meridian West through Tps. 49, 50, 51 & 52N;
the West & North boundaries of T49N., R93W; the West & North boundaries of T.50N., R93W; the West & North boundaries of T.51N., R.93W; the West boundary of T.52N., R93W; the South, West & North boundaries of T.51N., R94W.; & the West boundary of T.52N., R94W of the 6th Principal Meridian, Wyoming,
is strictly conformable to the instructions of the survey thereof by
Edward F. Stahle, U.S.D.S.
under his
Contract No. 293,
dated June 29, 1903,
which have been examined, approved & filed in this office.
U.S. Surv. Gen'l's Office,
Cheyenne, Wyoming.
January 17, 1905.

Alphaeus P. Hanson
U.S. Surv. Gen'l

Table of Mileage

Surveys Designated	Amount Mls.	Chs.	Lks.	When Surveyed.
Standard Lines Resurveyed	41	65	10	June 30-Aug 31, 1903
Township " "	65	20	68	July 7, 1903 July 30, 1904
Connections	2	4	37	July 5, 1903 July 30, 1904

2895

Triplicate plat forwarded Apr. 11, 1905
Survey accepted by the Hon Commissioner in his letter E, dated Apr. 4, 1905