23

91

2663

Resing Jan 1903 Plat 35 Plat 57

TOWNSHIP No. 51 NORTH. RANGE No. 94 WEST of the 6TH Principal MERIDIAN.

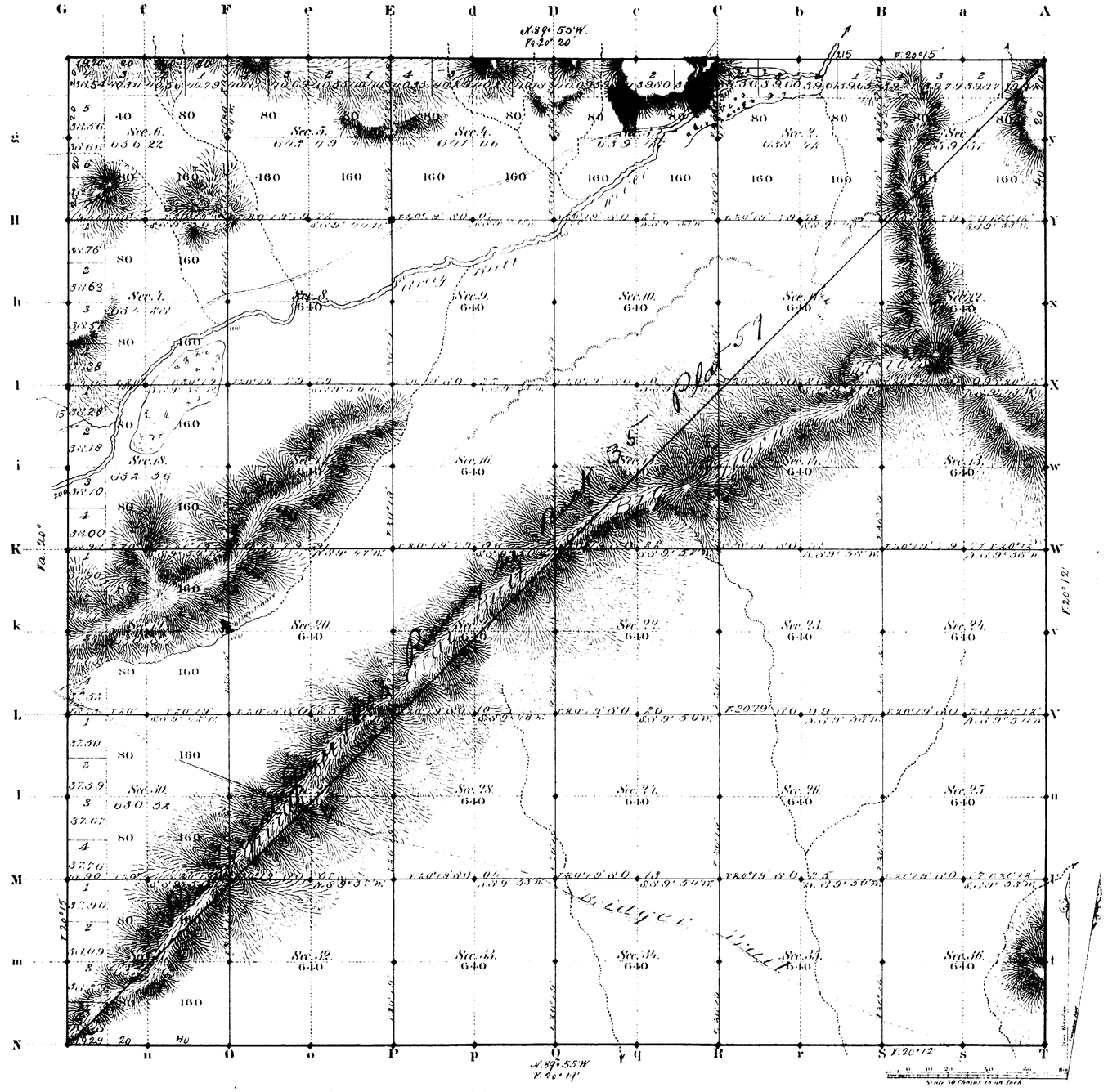

Total number of Acres 22,99,593

Surveys Designated	By Whom Surveyed	Date of Contract	Amount of Surveys Mi. Ch. Lk.	When Surveyed	Magnetic Declination
Township lines	C. A. Honey	June 20, 1882	23 78 49	Aug 26, 28, 1882	20° 17' East
Subdivisions	" "	" "	59 77 57	Sept 10-13, 1882	20° 19' "
Connections					

The above Map of Township No. 51 North Range No. 94 West of the Sixth Principal Meridian Wyoming Territory is strictly conformable to the field notes of the survey thereof on file in this Office, which have been examined and approved

Surveyor General's Office.
Cheyenne Wyoming
December 1st 1883

Edw. C. David
Sur. Genl.

A. Gast & Co. St. Louis Mo.

1826

cancel
51-94

35

59
Sec 59-a
" " -b

(4-6759)

2664

Resurvey Township No. 51 North Range No. 94 West of the 6th Principal Meridian

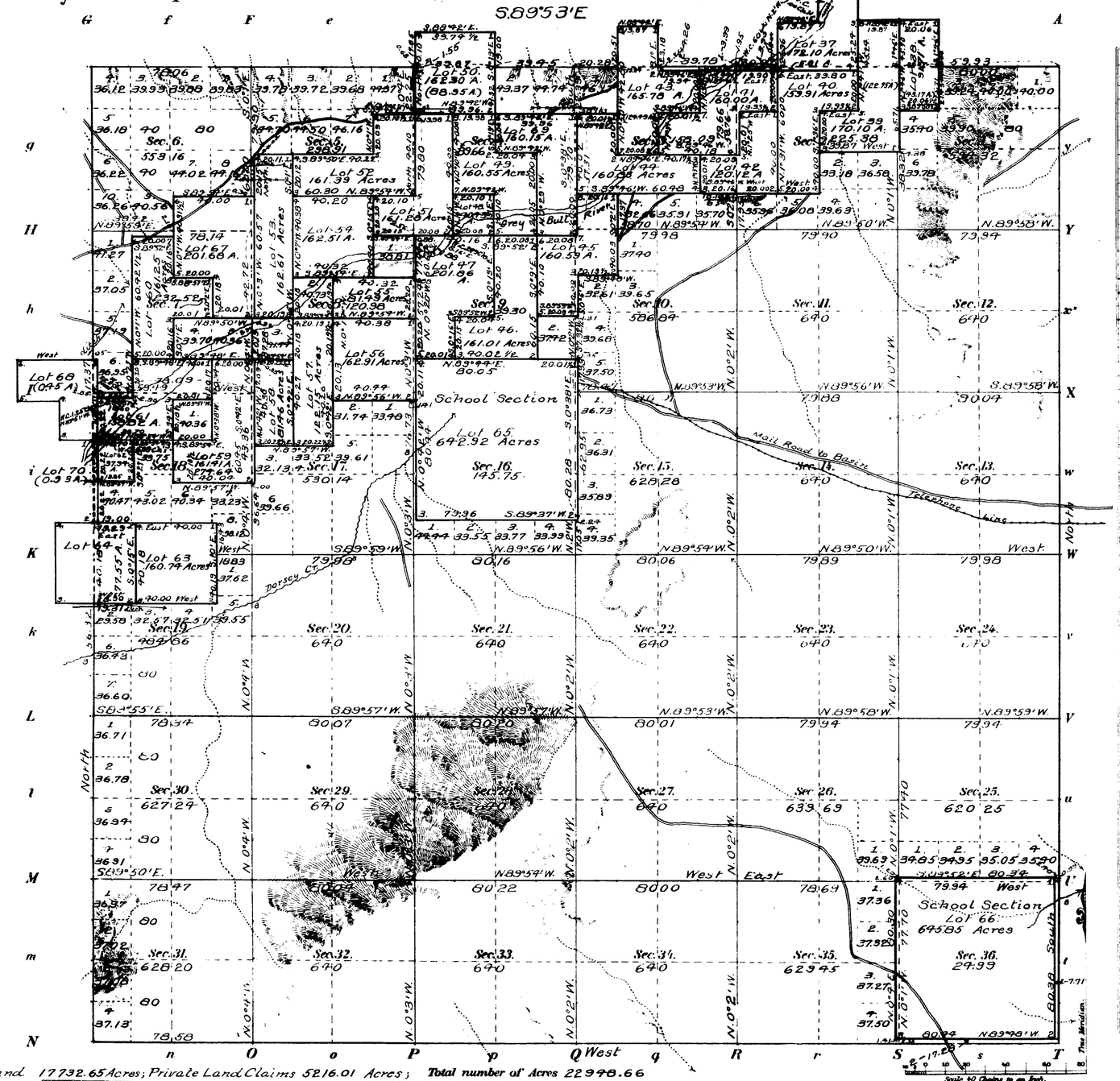

Meanders of								
Posts	Courses	Ch.s Lk.s	Posts	Courses	Ch.s Lk.s	Posts	Courses	Ch.s Lk.s

Private Land Claims		
	Area	
No	Total	In Township
37	172.10 Acres	58.1 Acres
38	91.71 "	43.17 "
39	170.10 "	122.75 "
40	159.91 "	159.91 "
41	160.00 "	160.00 "
42	120.12 "	120.12 "
43	165.78 "	124.49 "
44	160.88 "	160.88 "
45	160.59 "	160.59 "
46	161.01 "	161.01 "
47	201.86 "	201.86 "
48	40.43 "	40.43 "
49	160.55 "	160.55 "
50	162.30 "	88.95 "
51	161.28 "	161.28 "
52	161.39 "	161.39 "
53	162.61 "	162.61 "
54	162.51 "	162.51 "
55	81.49 "	81.49 "
56	162.91 "	162.91 "
57	122.15 "	122.15 "
58	81.46 "	81.46 "
59	161.41 "	161.41 "
60	161.25 "	161.25 "
61	158.82 "	158.82 "
62	37.94 "	37.94 "
63	160.74 "	160.74 "
64		77.55 "
65	642.92 "	642.92 "
66	645.85 "	645.85 "
67	201.68 "	201.68 "
68		0.45 "
69	160.15 "	160.15 "
70		0.93 "
Total		5216.01 "

Latitude 44°20' N.
Longitude 108° 5' W.

Public Land 17732.65 Acres; Private Land Claims 5216.01 Acres; **Total number of Acres 22948.66**

Surveys Designated	By Whom Surveyed	Date of Contract No.	Amount of Surveys M.	Ch.s	Lk.s	When Surveyed
Resurvey Township lines	Edward F. Stahle	293, June 29, 1903	23	76	64	October 8, 1903 & June 13-17, 1904
Resurvey Subdivisions	" "	" " "	53	49	17	" 18-23, "
Connections	" "	" " "	1	37	45	" " "
Private Land Claims	" "	" " "	90	45	56	June 1-12, 1904

The above Resurvey of Map of Township No. 51 North of Range No. 94 West of the 6th Principal Meridian, Wyoming, is strictly conformable to the field notes of the survey thereof on file in this Office, which have been examined and approved.

Surveyor Generals Office.
Cheyenne, Wyoming. Jan. 17, 1905

Alphen P. Hanson
Sur. Gen.

A.L.R.

THE NORRIS PETERS CO. LITHO., WASHINGTON, D. C.

Triplicate plat forwarded Apr. 11, 1905.
Survey accepted by the Hon. Commissioner in his letter "E", dated Apr. 4, 1905.

1826A

51-94

35

2665

(4-675a)

59-6

Supplemental Plat

Resurvey Township No. 51 North, Range No. 94 West of the Sixth Principal Meridian, Wyoming

G F E e E d D c C b B a A

g Sec. 6 Sec. 5 Sec. 4 Sec. 3 Sec. 2 Sec. 1

H

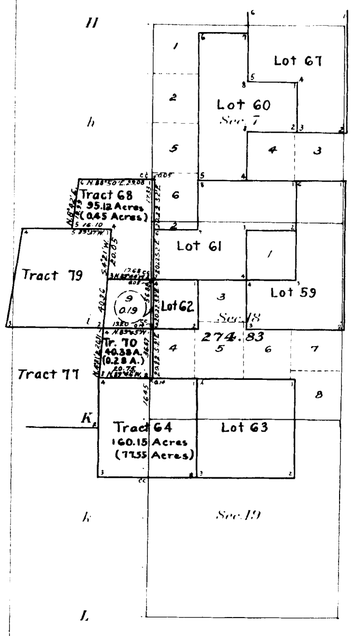

h Sec. 8 Sec. 9 Sec. 10 Sec. 11 Sec. 12

Index to Segregated Tract

Resurvey			Original Survey						
Tract No.	Area Total	Area In Township	T	R.	Sec	Subdivision	Entry Kind	Entry No.	Entryman
70	40.38	0.28	51	95	13	SE¼ SE¼	H	3543	Delia A. Clark

k Sec. 17 Sec. 16 Sec. 15 Sec. 14 Sec. 13

K

Sec. 19 Sec. 20 Sec. 21 Sec. 22 Sec. 23 Sec. 24

L

I certify that this Supplemental Plat of Secs. 7 and 18, Resurvey T. 51 N., R. 94 W., Sixth Principal Meridian, Wyoming, plat approved January 17, 1905, is prepared for the purpose of designating Tracts 68 and 70 as shown on plat of Resurvey T. 51 N., R. 95 W., approved December 7, 1910, parts of said tracts lying in both townships, in accordance with instructions in General Land Office letter 'E', dated August 17, 1912.

U.S. Surveyor General's Office
Cheyenne, Wyoming
September 6, 1912

Stephens. P. Johnson.
Surveyor General

l Sec. 30 Sec. 29 Sec. 28 Sec. 27 Sec. 26 Sec. 25

M

m Sec. 31 Sec. 32 Sec. 33 Sec. 34 Sec. 35 Sec. 36

N

Areas in Acres	
Public Land	
Indian Reservation	
Indian Allotments	
Mineral Claims	
Water Surface	
Total Area	

Scale 40 Chains to an inch

Mean Magnetic Declination

n O o P p Q q R r S s T

Surveys Designated	By Whom Surveyed	Contract No.	Contract Date	Amount of Surveys Mls.	Amount of Surveys chs.	Amount of Surveys lks.	When Surveyed Begun	When Surveyed Completed

The above map of Township No. Range No. of the Meridian is strictly conformable to the field notes of the survey thereof on file in this office, which have been examined and approved

U.S. Surveyor General's Office.

Surveyor General.

Accepted by the Acting Commissioner in his letter "E" dated 14, 1912.

1826B

1826B

51-94

35

59. a

2666

Index to Segregated Lots

Resurvey Township Nº 51 North, Range Nº 94 West of the Sixth Principal Meridian, Wyoming

Contract Nº 293, Edward F. Stahle, June 29, 1903

Resurvey		Original Survey						
Lot Nº	Area	T.	R.	Sec.	Subdivision	Entry Kind	Entry Nº	Entryman
37	172.10	51	94	2	Lots 2 & 3	Cash	497	Simeon H. Cockins
		52	"	35	S^2SE^4			
38	91.71	51	"	1	Lot 4 & SW^4NW^4	DE	651	Simeon H. Cockins
39	170.10	"	"	2	Lot 1, SE^4NE^4, & N^2SE^4	HE	1258	" " "
40	159.91	"	"	2	SW^4NE^4, SE^4NW^4, & E^2SW^4	"	881	George E. Pease
41	160.00	"	"	2	SW^4NW^4	"	375	Joseph A. Dorsey
		"	"	3	N^2SE^4 & SE^4NE^4			
42	120.12	"	"	2	W^2SW^4	DE	420	George E. Pease
		"	"	3	SE^4SE^4			
43	165.78	"	"	3	SW^4NE^4, SE^4NW^4, NE^4SW^4, & Lot 3	HE	2847	Charles M. McLeod
44	160.88	"	"	3	W^2SW^4, SE^4SW^4, & SW^4SE^4	"	1294	William A. Mardis
45	160.59	"	"	9	SE^4NE^4, & NE^4SE^4	"	2413	James M. Thompson
		"	"	10	W^2NW^4			
46	161.01	"	"	9	SW^4NE^4, W^2SE^4, & SE^4SW^4	DE	1440	Bertrand D. Hart
47	201.86	"	"	9	N^2SW^4, S^2NW^4, & SW^4SW^4	"	1215	Lizzie C. Gould
48	40.43	"	"	9	NE^4NW^4	"	1503	Emma S. Hoover
49	160.55	"	"	9	NW^4NE^4	HE	1300	John L. Limes
		"	"	4	E^2SW^4 & SW^4SE^4			
50	162.30	"	"	4	S^2NW^4, Lots 3 & 4	HE	2886	Edward C. Hoover
51	161.28	"	"	4	W^2SW^4	"	432	James V. Gould
		"	"	8	NE^4NE^4			
		"	"	9	NW^4NW^4			
52	161.39	"	"	5	SE^4SW^4, SW^4SE^4, & E^2SE^4	TC	195	James V. Gould
53	162.61	"	"	5	SW^4SW^4	DE	534	William B. Gould
		"	"	8	W^2NW^4 & NW^4SW^4			
54	162.51	"	"	8	W^2NE^4 & E^2NW^4	HE	1131	William B. Gould
55	81.49	"	"	8	N^2SE^4	DE	1447	Herbert Clark
56	162.91	"	"	8	S^2SE^4	HE	2318	" "
		"	"	17	N^2NE^4			
57	122.15	"	"	8	SE^4SW^4	HE	2436	Lemuel L. Tracy
		"	"	17	E^2NW^4			
58	81.46	"	"	17	W^2NW^4	DE	1216	August Anderson
59	161.41	"	"	18	E^2NE^4 & N^2SE^4	HE	2513	Fred Standen
60	161.25	"	"	7	SE^4NW^4, E^2SW^4, & NW^4SE^4	"	1111	August Anderson
61	158.82	"	"	18	NW^4NE^4, E^2NW^4, & Lot 2	"	413	Adam Adamson
62	37.94	"	"	18	Lot 3	DE	567	John E. Cunningham
63	160.74	"	"	19	E^2NW^4 & W^2NE^4	HE	2851	Jesse L. Bond
64		"	"	19	Lots 1 & 2	"	2415	Rolla E. Blakesley
		"	95	24	E^2NE^4			
65	642.92	"	94	16	All	S.S.		Wyoming
66	645.85	"	"	36	All	"		"
67	201.68	"	"	7	NE^4 & NE^4SE^4	Not	given	in abstract.
68		"	95	13	E^2NE^4 & NW^4NE^4	HE	2207	William Sims
69	160.15	"	94	9	NE^4NE^4	Not	given	in abstract.
		"	"	4	E^2SE^4 & NW^4SE^4	"	"	" "
70		"	95	13	E^2SE^4	"	"	" "

The above index to lots which have been segregated by the original public survey, in the resurvey of T. 51 N., R. 94 W. under contract Nº 293, has been prepared in strict conformity to the field notes of the accepted resurvey on file in this office which have been examined and approved.

Surveyor General's Office,
Cheyenne, Wyoming, January 24, 1908.

A. G. Phem. P. Thomson

Surveyor General for Wyoming.

P.E.B.

1826 C

1826 C

51 - 94

(23)
Indexed

2699

90

EXTERIOR LINES

Scale 3 miles to an inch. Magnetic Variation East.

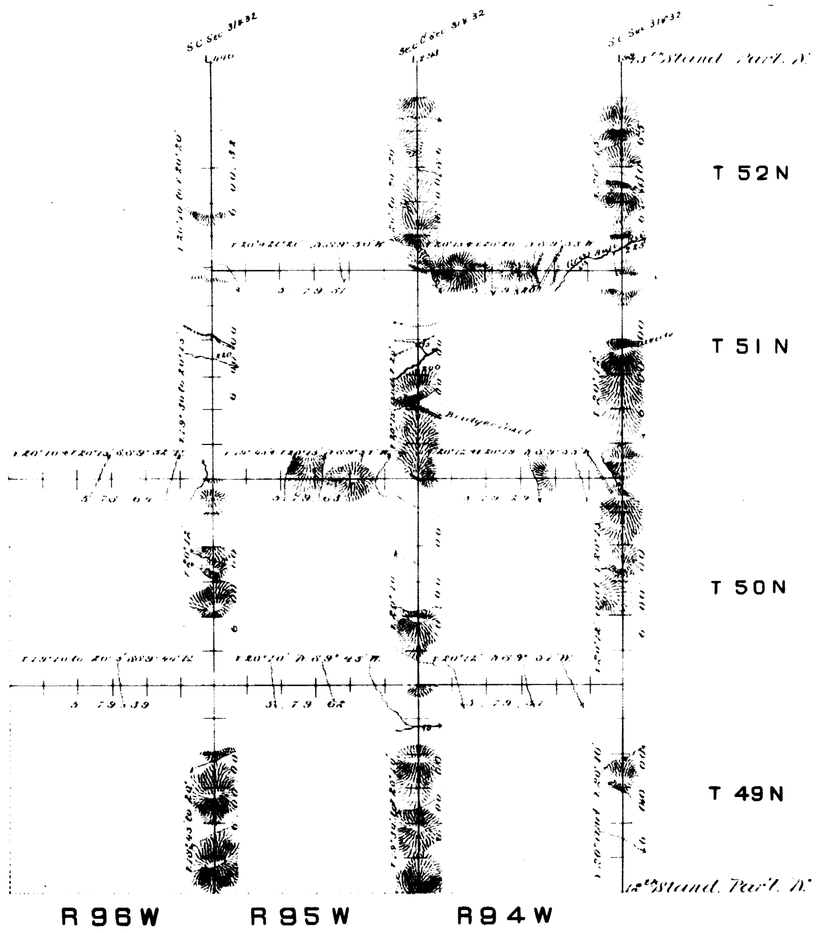

Surveys Designated.	By whom surveyed	Date of contract.	Amount of surveys M	C	L	When surveyed.
Exterior lines	C. A. Money	June 20, 1882	11.9	76	62	Aug 26 Sept. 1, 1882
Connections	" "	" " "		8	32	" " "

I hereby certify that the above diagram of the Exterior Lines of Tps. 49 and 50 N., Rs 94, 95 & 96 west of the 6th P.M., also, Tps 51 and 52 N., Rs. 94 & 95 west of the 6th P.M., Wyoming Territory, is strictly conformable to the field notes of the survey thereof on file in this Office, which have been examined and approved.

Surveyor General's Office,
Cheyenne Wyo. December 1st 1882

Edw. C. David
" Sur. Gen'l.

1834

35

Indexed

54

4843

RESURVEY

TOWNSHIP EXTERIORS.

Scale: 1 in. = 160 Chains



This Plat
of the
Resurvey of
The 12th Standard Parallel North through R93W.; the 13th Standard Parallel North through Rgs. 93 & 94W.; the 11th Auxiliary Meridian West through Tps. 49, 50, 51 & 52W.; the West & North boundaries of T49N., R93W.; the West & North boundaries of T.50N., R93W.; the West & North boundaries of T.51N., R.93W.; the West boundary of T.52N., R93W.; the South, West & North boundaries of T.51N., R94W.; & the West boundary of T.52N., R94W. of the 6th Principal Meridian, Wyoming,
is strictly conformable to the field notes of the survey thereof by
Edward F. Stahle, U.S.D.S.
under his
Contract No. 293,
dated June 29, 1903,
which have been examined, approved & filed in this office.
U.S. Surv. Gen'l's Office,
Cheyenne, Wyoming.
January 17, 1905.

Alpheus P. Hanson
U.S. Surv. Gen'l

Table of Mileage

Surveys Designated	Amount Mls	Chs	Lks.	When Surveyed
Standard Lines Resurveyed	91	65	10	June 30-Aug 31, 1903
Township " "	65	20	68	July 7, 1903-July 30, 1904
Connections	2	4	37	July 5, 1903-July 30, 1904

2895

Triplicate plat forwarded Apr. 11, 1905
Survey accepted by the Hon Commissioner in his letter "E", dated Apr 4, 1905