7986 **Click Here for Field Notes**

ORIGINAL

TOWNSHIP 51 NORTH, RANGE 95 WEST, OF THE SIXTH PRINCIPAL MERIDIAN, WYOMING.

DEPENDENT RESURVEY AND SURVEY

ENLARGED DIAGRAM "B"

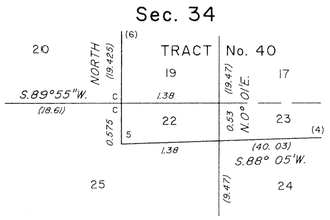

(NOT TO SCALE)

ENLARGED DIAGRAM "A"

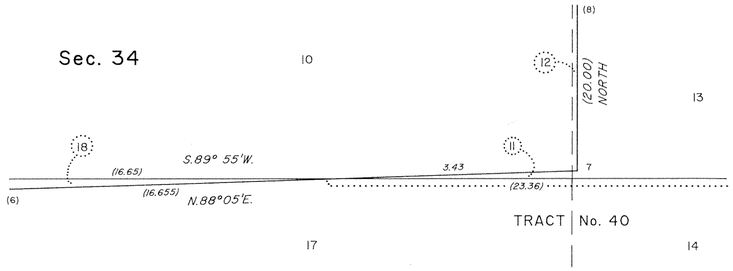

(NOT TO SCALE)

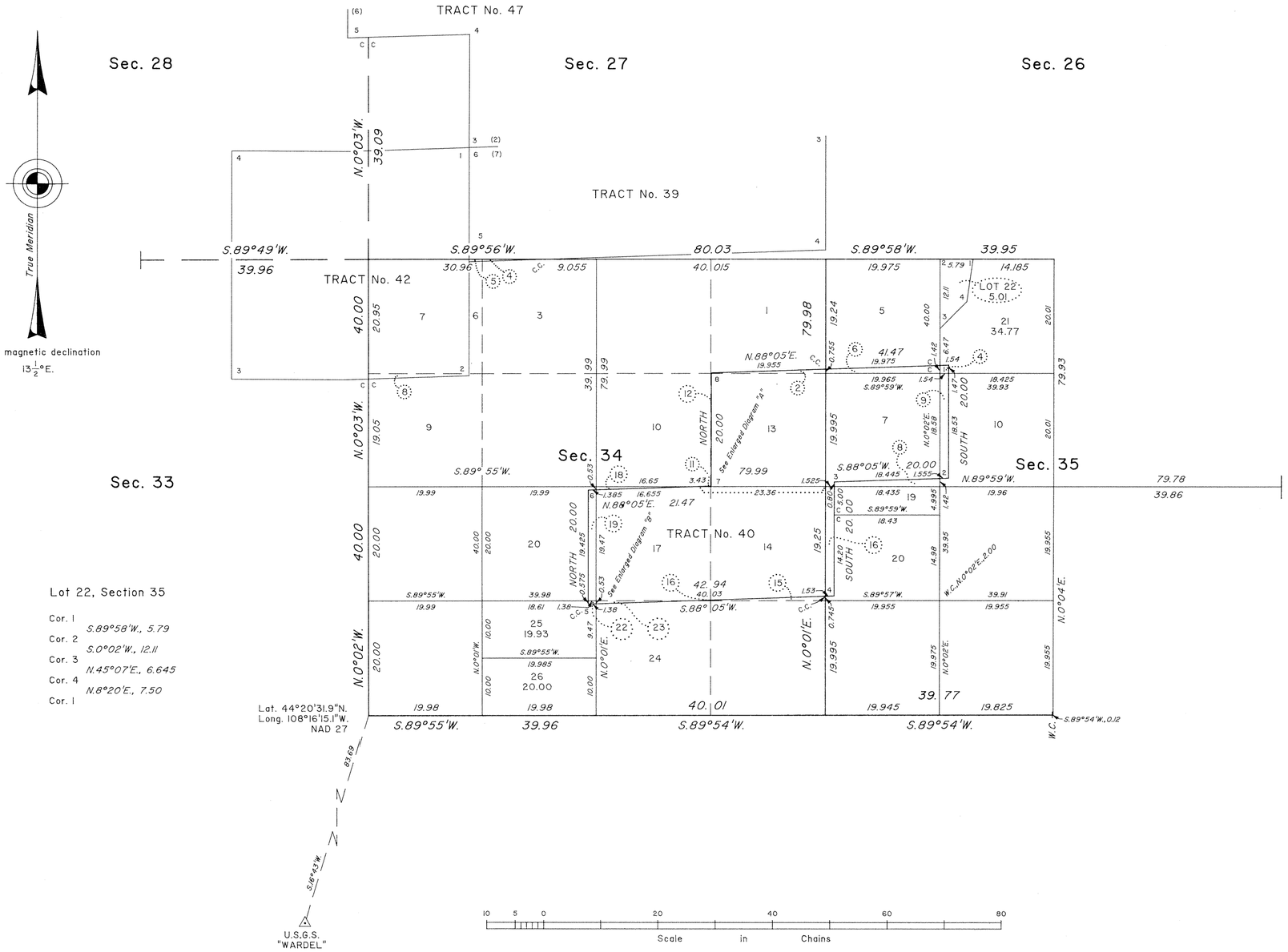

A history of surveys is contained in the field notes.

This plat represents the dependent resurvey of Tract 40 and portions of the south boundary and subdivisional lines designed to restore the corners in their true original locations according to the best available evidence, and the survey of the subdivision of certain sections and the metes and bounds survey of Lot 22, Section 35, T. 51 N., R. 95 W., Sixth Principal Meridian, Wyoming.

Except as indicated hereon, the lottings and areas are as shown on the plat approved December 7, 1910.

Survey executed by Thomas E. Casinger, Cadastral Surveyor, beginning June 22, 1992, and completed July 15, 1992, pursuant to Special Instructions dated June 11, 1992, for Group No. 561, Wyoming.

UNITED STATES DEPARTMENT OF THE INTERIOR
BUREAU OF LAND MANAGEMENT

Cheyenne, Wyoming March 2, 1994

This plat is strictly conformable to the approved field notes, and the survey, having been correctly executed in accordance with the requirements of law and the regulations of this Bureau, is hereby accepted.

For the Director

John P. Lee

Chief Cadastral Surveyor for Wyoming

W.H.B.

OFFICIALLY FILED: April 11, 1994

1830 H

8053

ORIGINAL

TOWNSHIP 51 NORTH, RANGE 95 WEST, OF THE SIXTH PRINCIPAL MERIDIAN, WYOMING.

SUPPLEMENTAL PLAT

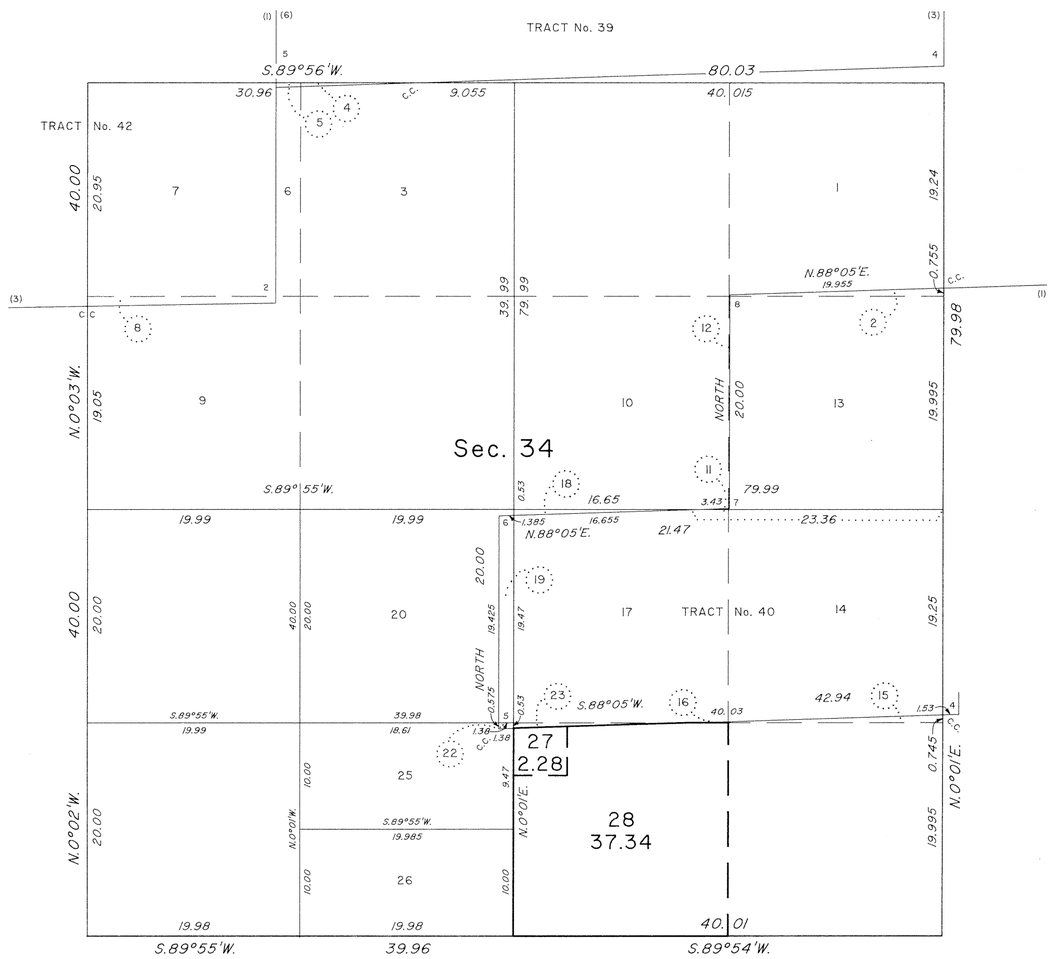

This plat showing the subdivision of original lot 24, Section 34, T. 51 N., R. 95 W., Sixth Principal Meridian, Wyoming, is based upon the plat approved December 7, 1910 and accepted August 17, 1912, and the plat accepted March 2, 1994.

UNITED STATES DEPARTMENT OF THE INTERIOR
BUREAU OF LAND MANAGEMENT

Cheyenne, Wyoming April 21, 1995

This plat, showing amended lottings, is based upon the official records and, having been correctly prepared in accordance with the regulations of this Bureau, is hereby accepted.

For the Director

John P. Lee

Chief Cadastral Surveyor for Wyoming

10 5 0 20 40 60 80
Scale in Chains

W.H.B.

OFFICIALLY FILED: April 21, 1995

1830 I

7937

ORIGINAL

TOWNSHIP 51 NORTH, RANGE 95 WEST, OF THE SIXTH PRINCIPAL MERIDIAN, WYOMING.

SUPPLEMENTAL PLAT

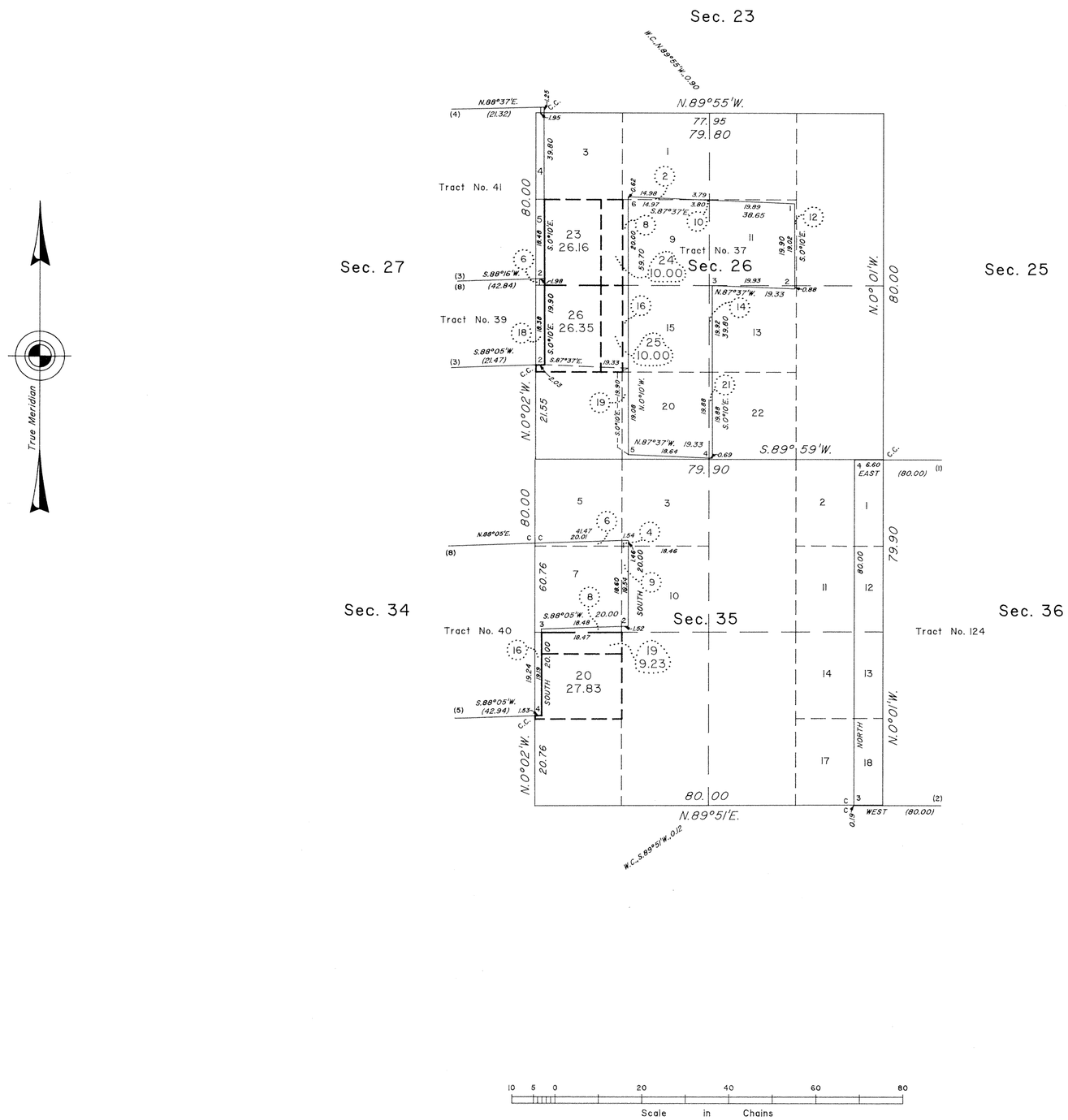

This plat showing the subdivision of original Lots 7 and 17, Section 26, and Lot 15, Section 35, T. 51 N., R. 95 W., Sixth Principal Meridian, Wyoming, is based upon the plats approved December 7, 1910, accepted August 17, 1912.

UNITED STATES DEPARTMENT OF THE INTERIOR
BUREAU OF LAND MANAGEMENT

Cheyenne, Wyoming June 8, 1992

This plat, showing amended lottings, is based upon the official records and, having been correctly prepared in accordance with the regulations of this Bureau, is hereby accepted.

For the Director

John P. Lee

Chief Cadastral Surveyor for Wyoming

W.H.B.

OFFICIALLY FILED: June 8, 1992

1830 G

40

2679

(4-675a)

Resurvey Township No. 51 North Range No. 95 West of the Sixth Principal Meridian, Wyoming

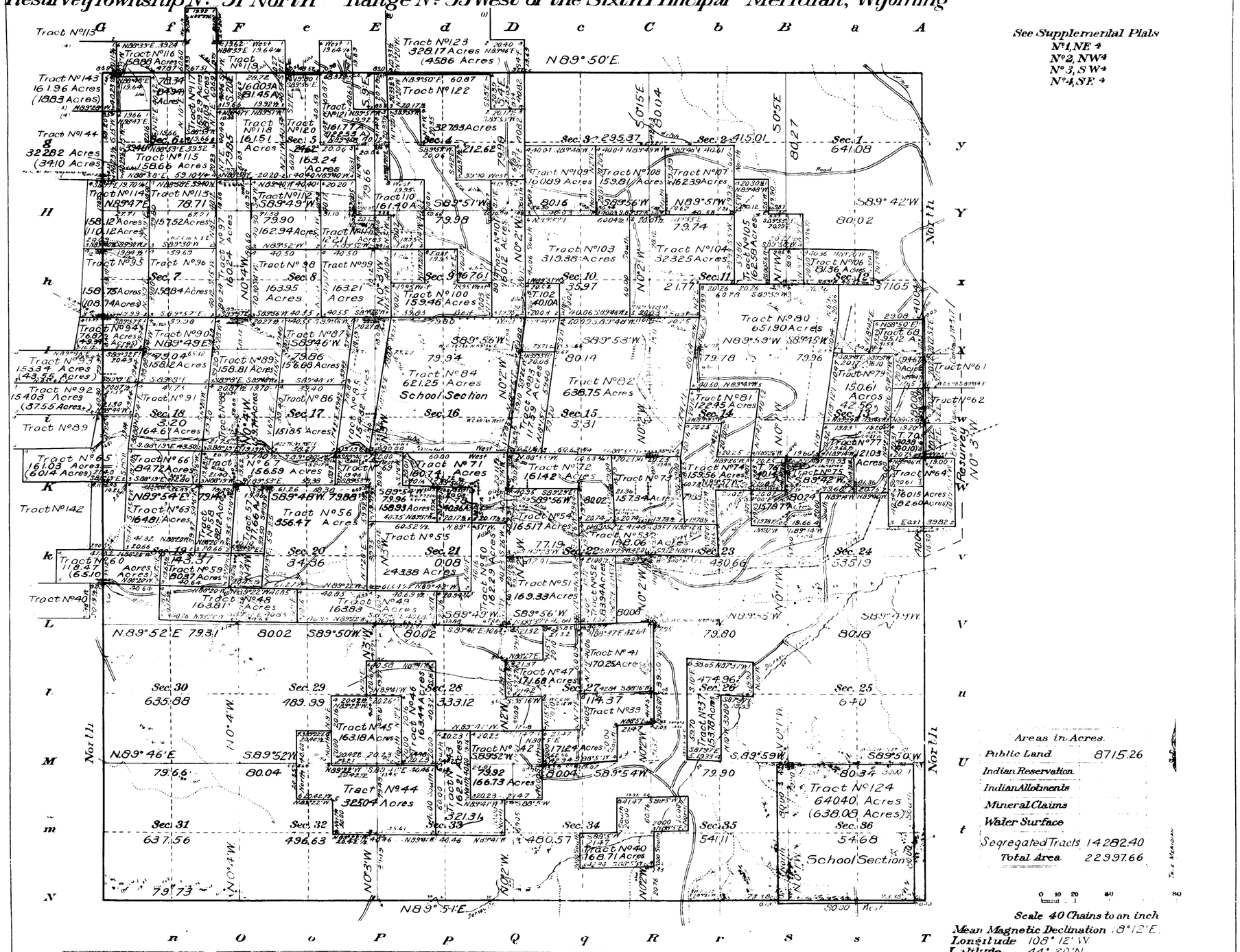

Areas in Acres.	
Public Land	8715.26
Indian Reservation	
Indian Allotments	
Mineral Claims	
Water Surface	
Segregated Tracts	14282.40
Total Area	22997.66

Scale 40 Chains to an inch

Mean Magnetic Declination 18° 12' E.
Longitude 108° 12' W.
Latitude 44° 20' N.

Surveys Designated.	By Whom Surveyed.	Contract. No.	Contract. Date	Amount of Surveys. Mls.	Amount of Surveys. chs.	Amount of Surveys. lks.	When Surveyed. Begun.	When Surveyed. Completed.
Township Lines	Brunt and Vance	317	August 20, 1906	19	78	23	Sept. 19, 1906	May 21, 1907
Subdivision Lines	" "	"	" "	59	75	47	June 16, 1907	July 1, 1907
Connection Lines	" "	"	" "	11	15	07	" "	" "
Segregated Tract Lines	"	316	[illegible]	194	60	83	April 14, 1907	May 17, 1907
East Township Line	Edward F. Stahle	293	June 29, 1903	4	00	00	June 13, 1904	June 14, 1904
Amended Tracts 44 & 110 Lines	William H. Bandy	Group 10	April 6, 1911	1	41	18½	April 25, 1911	May 5, 1911
Connection Lines	" "	"	" "		25	98	May 5, 1911	May 5, 1911

The above map of Resurvey Township No. 51 North Range No. 95 West of the Sixth Principal Meridian Wyoming is strictly conformable to the field notes of the survey thereof on file in this office, which have been examined and approved.

U. S. Surveyor General's Office,
Cheyenne Wyoming December 7, 1910

Stephen. P. Johnson
Surveyor General.

Accepted by the Hon. Commissioner in letter "E" August 17, 1912. Duplicate plat mailed to the Buffalo Land Office August 23, 1912.

1830A

1830A

51-95

40

accession no. 2680

Supplemental Plat No. 1

Resurvey NE¼ Township No. 51 North Range No. 95, West of the Sixth Principal Meridian, Wyoming

Scale 20 Chains to 1 Inch

Sec's 1, 2, 3, 10, 11, 12, 13, 14, 15.

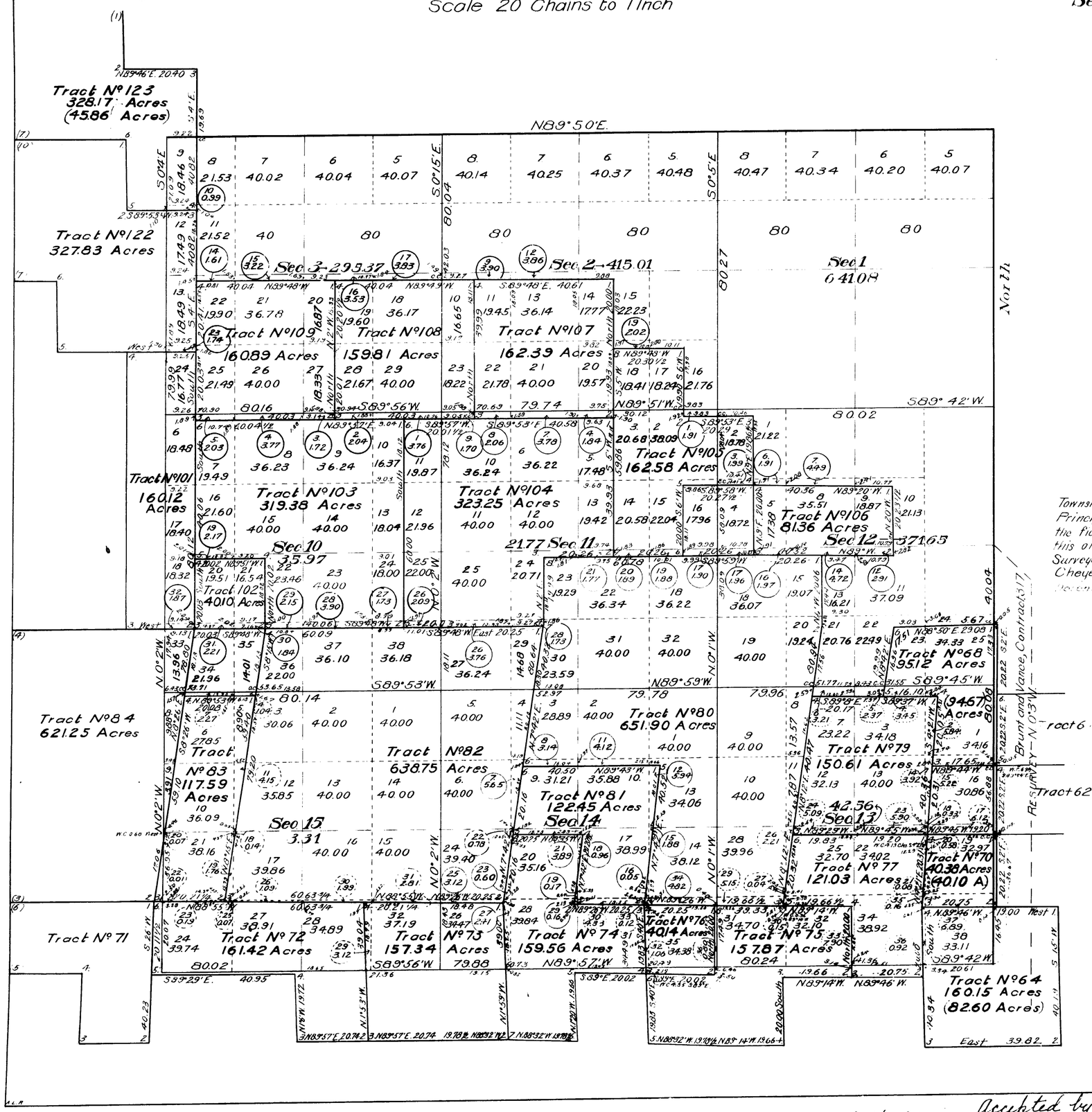

This Supplemental Plat of the Resurvey of N.E.¼ Township No. 51 North, Range No. 95, West of the Sixth Principal Meridian Wyoming, is strictly conformable to the field notes of the resurvey thereof on file in this office which have been examined and approved

Surveyor General's Office
Cheyenne, Wyoming
December 7, 1910

Stephen P. Jarman
Surveyor General

Brunt and Vance D.S.
Contract No. 316, August 20, 1906
Contract No. 317, August 20, 1906

Accepted by the Hon. Commissioner in letter "E" August 17, 1912. Triplicate plat mailed to the Buffalo Land Office August 23, 1912.

1830B

1830B

51-95

2681

Supplemental Plat No 2

Resurvey NW¼ Township No 51 North, Range No 95 West of the Sixth Principal Meridian Wyoming

Scale 20 Chains to 1 Inch

Sec's 4,5,6,7,8,9,16,17,18.

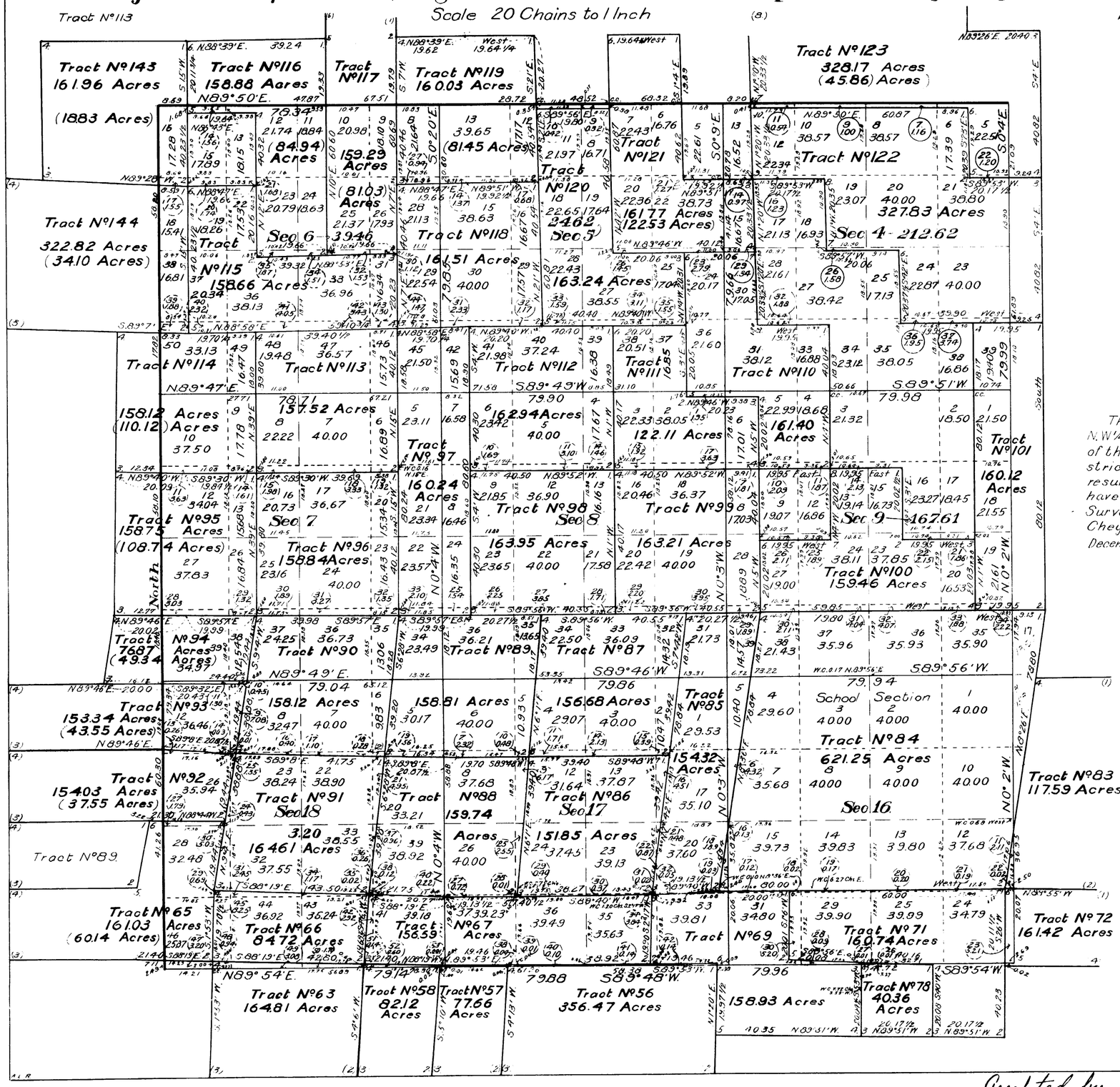

This Supplemental Plat of the Resurvey of N.W¼ Township No 51 North, Range No 95, West of the Sixth Principal Meridian Wyoming, is strictly conformable to the field notes of the resurvey thereof on file in this office which have been examined and approved.

Surveyor General's Office
Cheyenne, Wyoming.
December 7, 1910.

Alphen. P. Hansen
Surveyor General

Brunt and Vance D.S.
Contract No 316 August 20, 1906
Contract No 317 August 20, 1906

Accepted by the Hon. Commissioner in letter "E" August 17, 1912. Triplicate plat mailed to the Buffalo Land Office August 23, 1912.

1830 C1830C

51-95

40

7

2682

Supplemental Plat No. 3

Resurvey SW¼ Township No. 51 North Range No. 95 West of the Sixth Principal Meridian Wyoming

Scale 20 Chains to 1 Inch

Sec.s 19, 20, 21, 28, 29, 30, 31, 32, 33

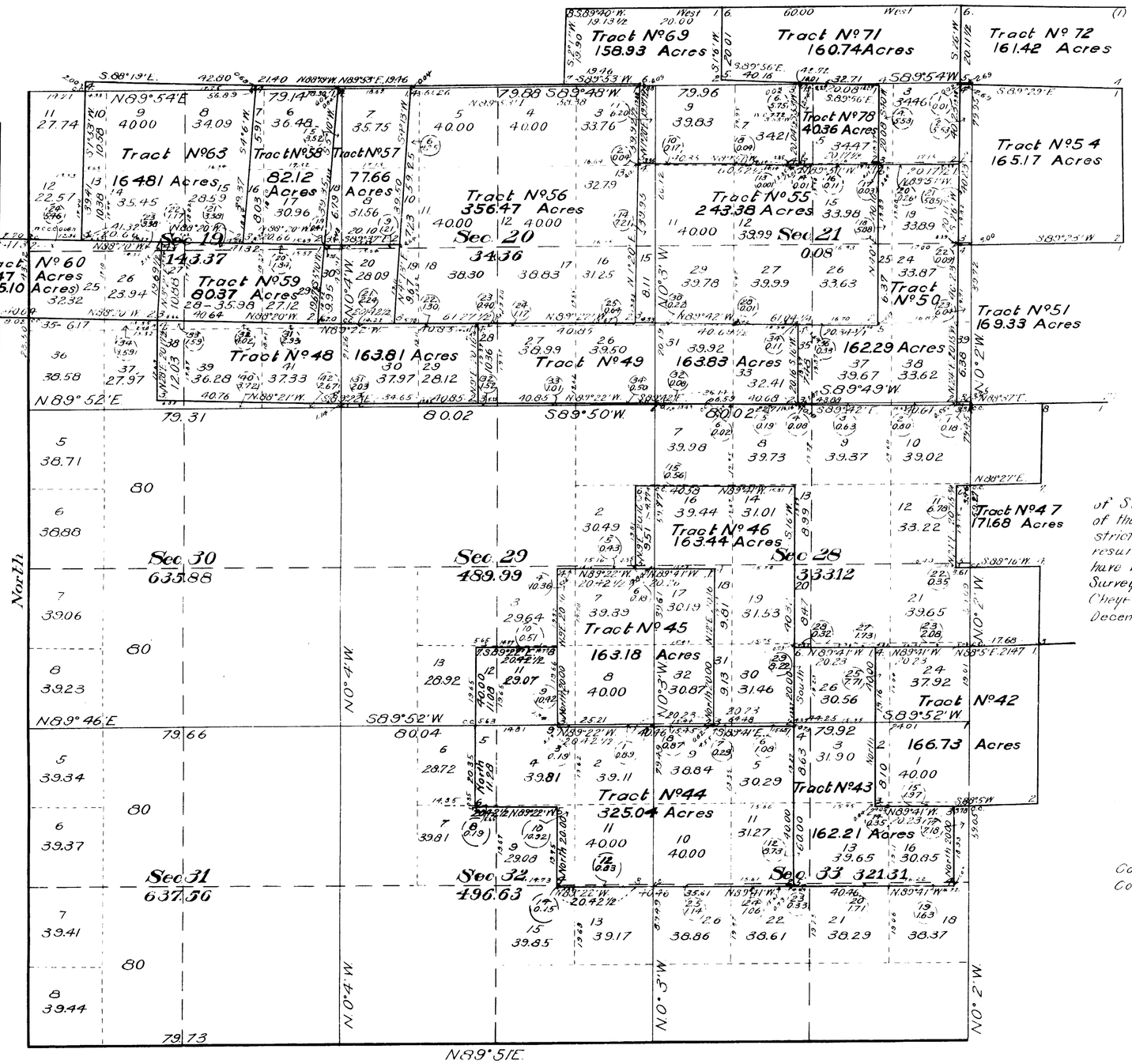

This Supplemental Plat of the Resurvey of SW¼ Township No. 51 North Range No. 95 West of the Sixth Principal Meridian Wyoming, is strictly conformable to the field notes of the resurvey thereof on file in this office which have been examined and approved

Surveyor Generals Office
Cheyenne Wyoming
December 7, 1910

Stephen G. Norman
Surveyor General

Brunt and Vance D.S.

Contract No. 316, August 20, 1906
Contract No. 317, August 20, 1906

"E" Accepted by the Hon. Commissioner in letter August 17, 1912. Triplicate plat mailed to the Buffalo Land Office August 23, 1912.

1830 D 1830 D

51-95

40

2683

8

Supplemental Plat Nº4

Resurvey SE ¼ Township Nº 51 North Range Nº 95 West of the Sixth Principal Meridian Wyoming

Scale 20 Chains to 1 Inch

Secs 22, 23, 24, 25, 26, 27, 34, 35, 36

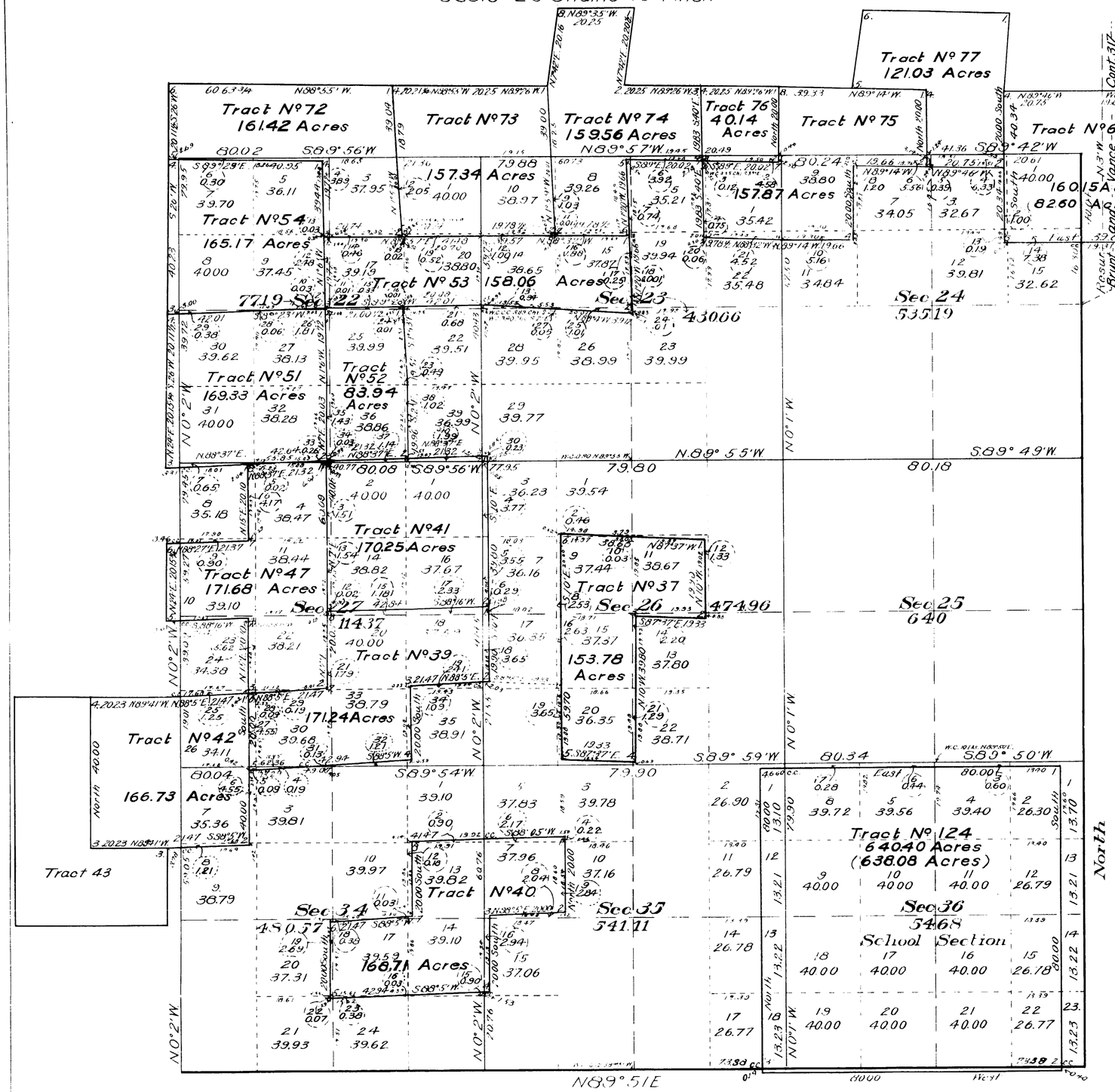

This Supplemental Plat of the Resurvey of SE ¼ Township Nº 51 North Range Nº 95 West of the Sixth Principal Meridian Wyoming is strictly conformable to the field notes of the resurvey thereof on file in this office which have been examined and approved

Surveyor Generals Office
Cheyenne, Wyoming
December 7, 1910

Surveyor General

Brant and Vance D.S.
Contract Nº 316, August 20, 1906
Contract Nº 317, August 20, 1906

51 - 95

Accepted by the Hon. Commissioner in letter "E" August 17, 1912. Triplicate plat mailed to the Buffalo Land Office August 23, 1912.

1830 E

1830 E

1830 F

1830 F

Index to Segregated Tracts

Resurvey Township Nº 51 North, Range Nº 95 West of the Sixth Principal Meridian, Wyoming

Contract Nº316, Brunt & Vance, August 20, 1906
Contract Nº317, Brunt & Vance, August 20, 1906

Resurvey Nº	Area Total	Area in Township	Original Survey T	R	Sec	Subdivision	Entry Kind	Entry Nº	Entryman
37	153.78	153.78	51	95	26	NW¼SE¼, E½SW¼		H2466	Emery J Blakesley
			"	"	35	NE¼NW¼			
38						No Tract with this number			
39	171.24	171.24	"	"	27	S½SE¼		H1515	Louis W Blakesley
			"	"	34	NW¼NE¼, NE¼NW¼			
40	168.71	168.71	"	"	34	SW¼SE¼, E½SE¼		D1795	Ernest E. Blakesley
			"	"	35	NW¼SW¼			
41	170.25	170.25	"	"	27	S½NE¼, N½SE¼		H1513	Olive A Blakesley
42	166.73	166.73	"	"	33	E½NE¼		H3377	Junietta Bastien
			"	"	34	W½NW¼			
43	162.21	162.21	"	"	33	W½NE¼, N½SE¼		H3449	Napoleon Bastien
44	325.04	325.04	"	"	32	W½NE¼, SE¼NE¼, NE¼SE¼		D1902	Aurelia Mann
			"	"	33	S½NW¼, N½SW¼			
45	163.18	163.18	"	"	28	SW¼SW¼		H3384	Oliver P Manny
			"	"	29	SE¼SE¼			
			"	"	32	NE¼NE¼			
			"	"	33	NW¼NW¼			
46	163.44	163.44	"	"	28	N½SW¼, SE¼SW¼		D1901	Oliver P Manny
			"	"	33	NE¼NW¼			
47	171.68	171.68	"	"	27	SE¼NW¼, NW¼SW¼, E½SW¼		H1514	Ernest E Blakesley
48	163.81	163.81	"	"	29	N½NW¼		H3716	Erastus P Geertsen
			"	"	30	N½NE¼			
49	163.83	163.83	"	"	28	N½NW¼		H2465	Orvis J Blakesley
			"	"	29	N½NE¼			
50	162.29	162.29	"	"	21	E½SE¼		H 376	Otis G Grant
			"	"	28	N½NE¼			
51	169.33	169.33	"	"	22	S½SW¼		H 991	Clara Trepus
			"	"	27	N½NW¼			
52	83.94	83.94	"	"	22	SW¼SE¼		D1251	Ora Sonners
			"	"	27	NW¼NE¼			
53	158.06	158.06	"	"	22	N½SE¼		H1795	Amy A Parker
			"	"	23	N½SW¼			
54	165.17	165.17	"	"	22	S½NW¼, N½SW¼		H 556	Allie Trepus
55	243.38	243.38	"	"	21	W½SE¼, SW¼		D 511	Wm Horner
56	356.47	356.47	"	"	20	SE¼NW¼, S½NE¼, SE¼, E½SW¼		D 512	Alice E Horner
57	77.66	77.66	"	"	"	SW¼NW¼, NW¼SW¼		H3185	Wm English
58	82.12	82.12	"	"	19	NE¼SE¼, SE¼NE¼		D1970	Samuel English
59	80.37	80.37	"	"	"	S½SE¼		H3432	Nephi Giles
60	118.47	65.10	"	"	"	SE¼SW¼, Lot 4		D1484	Elias Jones
			51	96	24	SE¼SE¼			
61						Nº tract with this number			
62									
63	164.81	164.81	51	95	19	SW¼NE¼, SE¼NW¼, NW¼SE¼, NE¼SW¼		H2485	Wm M Patterson
64	160.15	82.60	"	"	24	E½NE¼		H2415	Rolla E. Blakesley
			51	94	19	Lots 1 & 2			
65	161.03	60.14	51	95	18	Lot 4		H 388	Daniel Plumb
			"	"	19	Lot 1			
			51	96	24	N½NE¼			
66	84.72	84.72	51	95	19	NE¼NW¼, NW¼NE¼		H3429	John English
67	156.59	156.59	"	"	19	NE¼NE¼		H 400	Wm Horner
			"	"	20	N½NW¼, NW¼NE¼			
68	95.12	94.67	"	"	13	NW¼NE¼, E½NE¼		H2207	Wm Sims
69	158.93	158.93	"	"	20	NE¼NE¼	Cash	489	Wm Horner
			"	"	21	W½NW¼, SE¼NW¼			
70	40.38	40.10	"	"	13	SE¼SE¼		H3543	Dehlia A Clark
71	160.74	160.74	"	"	21	NW¼NE¼, E½NE¼, NE¼NW¼		H 472	John C Williams
72	161.42	161.42	"	"	22	N½NW¼, W½NE¼	Cash	84	Frank S. Wood
73	157.34	157.34	"	"	22	E½NE¼		H 337	Frank S Wood
			"	"	23	W½NW¼			
74	159.56	159.56	"	"	14	SE¼SW¼		H1337	Richard Plumb
			"	"	23	E½NW¼, NW¼NE¼			
75	157.87	157.87	"	"	23	SE¼NE¼		H 471	George W. Imes
			"	"	24	W½NW¼, NE¼NW¼			
76	40.14	40.14	"	"	23	NE¼NE¼	Cash	1052	John C Bennet
77	121.03	121.03	"	"	13	SE¼SW¼, SW¼SE¼		H2508	John Bamford
			"	"	24	NW¼NE¼			
78	40.36	40.36	"	"	21	SW¼NE¼		H1220	Wm F Long
79	150.61	150.61	"	"	13	SE¼NW¼, SW¼NE¼, NW¼SE¼, NE¼SW¼		H 639	James R McKinney
80	651.90	651.90	51	95	11	S½SE¼, SE¼SW¼		D 444	John C Burnett
			"	"	12	SW¼SW¼			
			"	"	13	W½W½			
			"	"	14	E½SE¼, NE¼, E½NW¼			
81	122.45	122.45	"	"	14	W½SE¼, NE¼SW¼		D 700	Leslie K Johnson
82	638.75	638.75	"	"	14	W½W½		D 347	Frank S Wood
			"	"	15	E½E½W½			
83	117.59	117.59	"	"	15	W½SW¼, SW¼NW¼		D 26_	Narcissa Mason
84	621.25	621.25	"	"	16	All	SS		Wyoming
85	154.32	154.32	"	"	17	E½E½		H 676	Emanuel Faust
86	151.85	151.85	"	"	17	E½SW¼, W½SE¼		H 632	Sarah C Soward
87	156.68	156.68	"	"	17	E½NW¼, W½NE¼		D 293	Emanuel Faust
88	159.74	159.74	"	"	17	W½SW¼		H 588	James M Johnston
			"	"	18	E½SE¼			
89	158.81	158.81	"	"	17	W½NW¼		H 756	Cyrus N Faust
			"	"	18	E½NE¼			
90	158.12	158.12	"	"	18	W½NE¼, E½NW¼		D 280	Harvey L Perkins
91	164.61	164.61	"	"	18	E½SW¼, W½SE¼		H 589	John J Perkins
92	154.03	37.55	"	"	18	Lot 3		H 677	Harvey L Perkins
			51	96	13	N½SE¼, NE¼SW¼			
93	153.34	43.55	51	95	18	Lot 2		H 678	George W. L Perkins
			51	96	13	S½NE¼, SE¼NW¼			
94	76.87	49.34	51	95	18	Lot 1		D10 C T	Harvey L Perkins Jr
			51	96	13	NE¼NE¼			
95	158.75	108.74	51	95	7	Lots 3 & 4		D 356	George W L Perkins
			51	96	12	E½SE¼			
96	158.84	158.84	51	95	7	E½SW¼, W½SE¼		D 281	John J Perkins
97	160.24	160.24	"	"	7	E½E½		D 286	Elmer D Clark
98	163.95	163.95	"	"	8	SW¼		H 673	Wm C. Faust
99	163.21	163.21	"	"	8	SE¼		D 579	Amanda A McNeal
100	159.46	159.46	"	"	9	S½SW¼, NE¼SW¼, SW¼SE¼		H 986	John W. Shurts
101	160.12	160.12	"	"	9	E½E½		H3462	Lehi A. Shorley
102	40.10	40.10	"	"	10	SW¼SW¼		D 570	Alba W. Winslow
103	319.38	319.38	"	"	10	S½NW¼, N½SW¼, W½SE¼, SW¼NE¼, SE¼SW¼		D 269	Eunice V Winslow
104	323.25	323.25	"	"	10	SE¼NE¼, E½SE¼		D 257	Frank Wortz
			"	"	11	S½NW¼, N½SW¼, SW¼SW¼			
105	162.58	162.58	"	"	11	NW¼NE¼, S½NE¼, NW¼SE¼		H1918	Joseph S Hensley
106	81.36	81.36	"	"	12	N½SW¼		H1199	John G Hensley
107	162.39	162.39	"	"	2	S½SW¼		H1102	John A. Winslow
			"	"	11	N½NW¼			
108	159.81	159.81	"	"	3	S½SE¼		H1296	George L Winslow
			"	"	10	N½NE¼			
109	160.89	160.89	"	"	3	S½SW¼		H 803	John W. Dilno
			"	"	10	N½NW¼			
110	161.40	161.40	"	"	5	SE¼SE¼		H3457	Jane L Moore
			"	"	8	NE¼NE¼			
			"	"	9	W½NW¼			
111	122.11	122.11	"	"	8	W½NE¼, SE¼NE¼		H2883	George R Harris
112	162.94	162.94	"	"	8	NW¼		D 319	Charles M Guynup
113	157.52	157.52	"	"	7	E½NW¼, W½NE¼		H 675	Elmer D Clark
114	158.12	110.12	"	"	7	Lots 1 & 2		H 674	Wm H Fordham
			51	96	12	E½NE¼			
115	158.66	158.66	51	95	6	SW¼SE¼, SE¼SW¼, Lots 6 & 7		H 778	Edward Sessions
116	158.88	84.94	"	"	6	NE¼SW¼, SE¼NW¼, Lots 3 & 4		H2789	Edward Horrocks
117	159.29	81.03	"	"	6	NW¼SE¼, SW¼NE¼, Lot 2		H3470	John S Hargraves
			52	95	31	SW¼SE¼			
118	161.51	161.51	51	95	5	W½SW¼		H 746	Egbert N Clark
			"	"	6	E½SE¼			
119	160.03	81.45	"	"	5	SW¼NW¼, Lot 4		H1082	David W. Hanner
			"	"	6	SE¼NE¼, Lot 1			
120	163.24	163.24	"	"	5	SE¼NW¼, E½SW¼, SW¼SE¼		D1333	Wm Crosier
121	161.77	122.53	"	"	5	N½SE¼, SW¼NE¼, Lot 2		D1783	John B Perrine
122	327.83	327.83	"	"	4	S½NW¼, NE¼SW¼, SW¼NE¼, SE¼		D1201	Ernest T. Everett
123	328.17	45.86	"	"	4	SE¼NE¼, Lots 1, 2, 3 & 4		D1200	Louis C. Thompson
			52	95	33	S½SW¼, SW¼SE¼			
124	640.40	638.08	51	95	36	All	SS		Wyoming
143	161.96	188.35	51	96	1	S½NE¼, Lots 1 & 2		H1342	Joseph W. Morrow
144	322.82	34.10	"	"	1	S½		D 279	Joseph A Dorsey

The above index to tracts which have been segregated by the original public survey in the resurvey of T. 51 N., R. 95 W. under Contracts Nos 316 and 317 has been prepared in strict conformity to the field notes of the accepted resurvey on file in this office which have been examined and approved
Surveyor General's Office
Cheyenne, Wyoming
December 7 1910

Stephen P. Hanna
Surv. Gen'l

Accepted by the Hon. Commissioner in letter "E" August 17, 1912. Triplicate plat mailed to the Buffalo Land Office August 23, 1912.

51 - 95

(23)

2678

TOWNSHIP No. 51 NORTH, RANGE No. 95 WEST of the 6th Principal MERIDIAN.

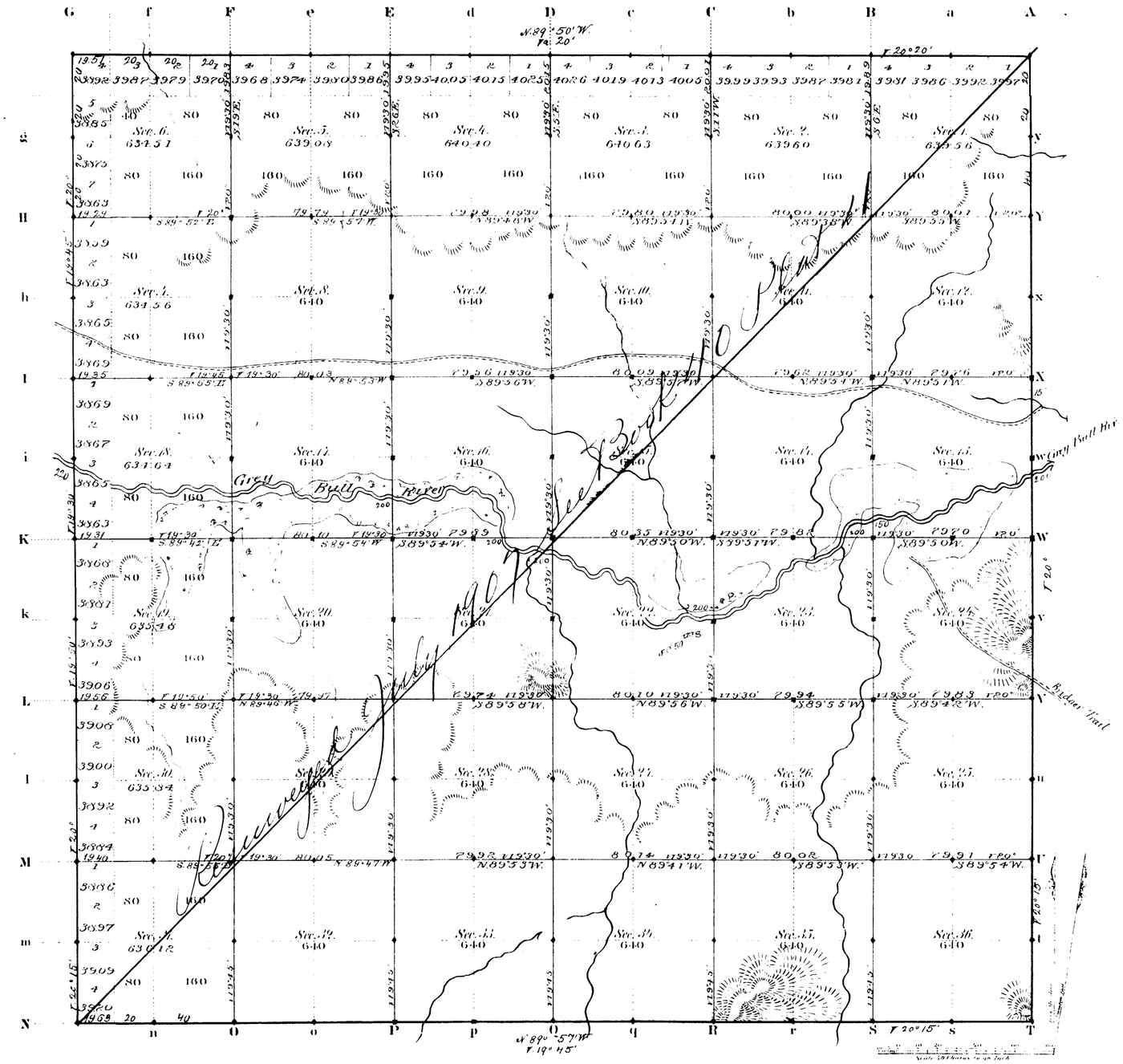

Total number of Acres 2301042

Surveys Designated	By Whom Surveyed	Date of Contract	Amount of Surveys Mi.	Ch.	Lk.	When Surveyed	Magnetic Declination
Township lines	C. A. Honey	June 20, 1882	23	79	14	Aug 28, 31, Sept. 1st 1882	19° 55' East
Subdivisions	" "	" "	39	74	86	Sept 14-17th 1882	19° 30' "
Connections							

The above Map of Township No. 51 North Range No. 95 West of the Sixth Principal Meridian Wyoming Territory is strictly conformable to the field notes of the survey thereof on file in this Office, which have been examined and approved.

Surveyor General's Office
Cheyenne Wyoming
December 1st 1883

Edw. C. David
Pub. Genl.

1830

Cane
51-95

2455

RESURVEY

TOWNSHIP EXTERIORS

Scale: 1 Inch to 160 Chains

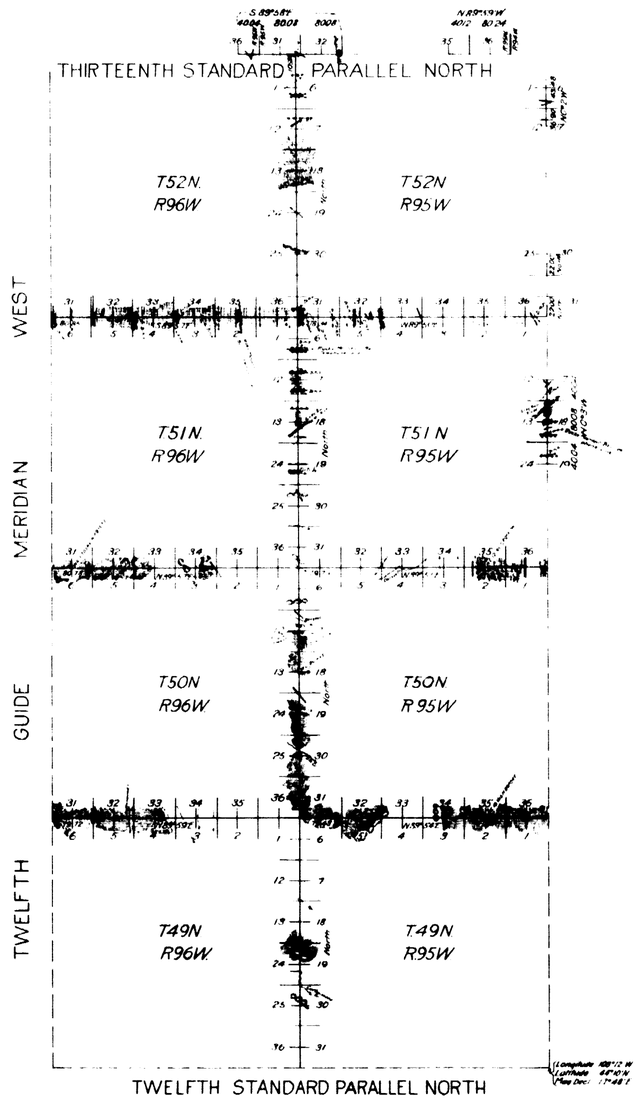

This Plat of the Resurvey
of
The North and West Boundaries of Townships 49, 50 and 51 North, Range 95 West;
The North Boundaries of Townships 49, 50 and 51 North, Range 96 West;
The West Boundary of Township 52 North, Range 95 West
of the
Sixth Principal Meridian, Wyoming,
is strictly conformable to the field notes of the resurvey thereof by
Brunt & Vance USDS
under their Contract No 317.
dated August 20, 1906,
which have been examined, approved and filed in this office
U.S Surv. Gen'ls Office.
Cheyenne, Wyoming,
December 7, 1910

Surveyor General

Surveys Designated	Amount	When Surveyed
	Mls Chs Lks	
Standard Lines	4-00-56	May 23, 1907
Township Lines	63-68-98	Sept 9-24, 1906 May 18-22, 1907
Connections	5-53-53	Sept 10-24, 1906 May 20-21, 1907

(33)
Indexed

2699

90

EXTERIOR LINES

Scale 3 miles to an inch. Magnetic variation East.

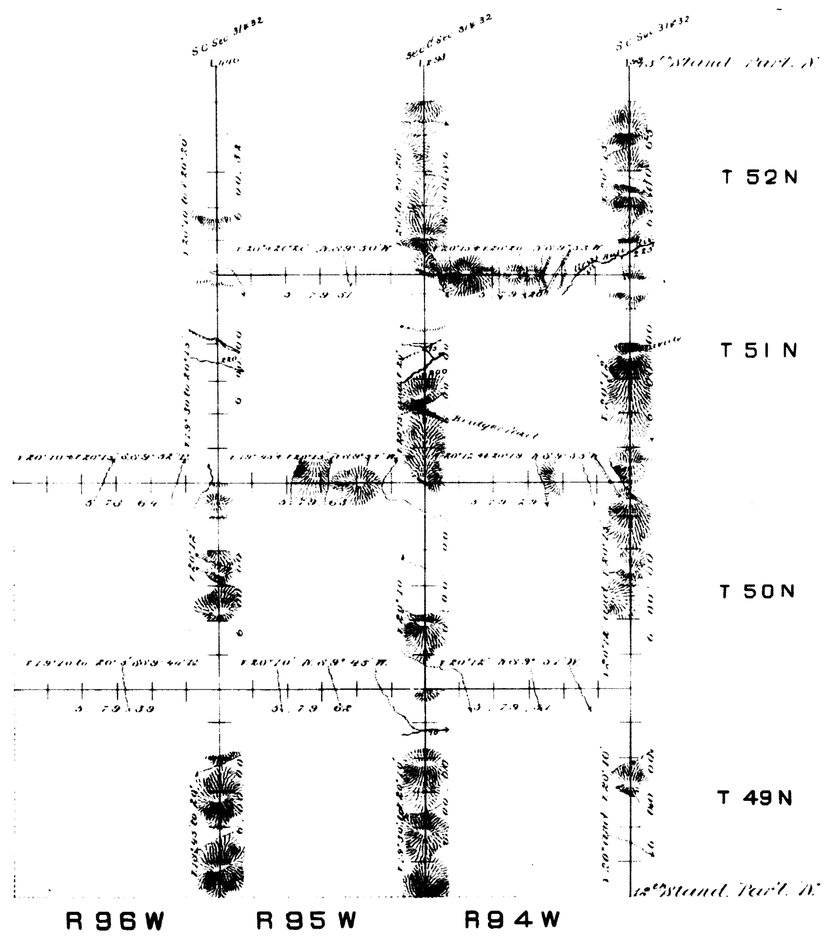

Surveys designated.	By whom surveyed	Date of contract	Amount of survey M. C. L.	When surveyed.
Exterior lines	C. A. Honey	June 20, 1882	119 20 02	August & Sept. 1882
Corrections	" "	" " "	8 32	" " "

I hereby certify that the above diagram of the Exterior lines of Tps. 49 and 50 N., Rs 94, 95 & 96 west of the 6th P.M., also, Tps 51 and 52 N., Rs. 94 & 95 west of the 6th P.M., Wyoming Territory, is strictly conformable to the field notes of the survey thereof on file in this Office, which have been examined and approved.

Surveyor Generals Office,
Cheyenne Wyo. December 1st 1882

Edw. E. Davis
Surv. Gen'l.

1834