3041 (4-675b) ORIGINAL

RESURVEY OF A PORTION OF
TOWNSHIP Nº 52 NORTH, RANGE Nº 88 WEST OF THE SIXTH PRINCIPAL MERIDIAN WYOMING.

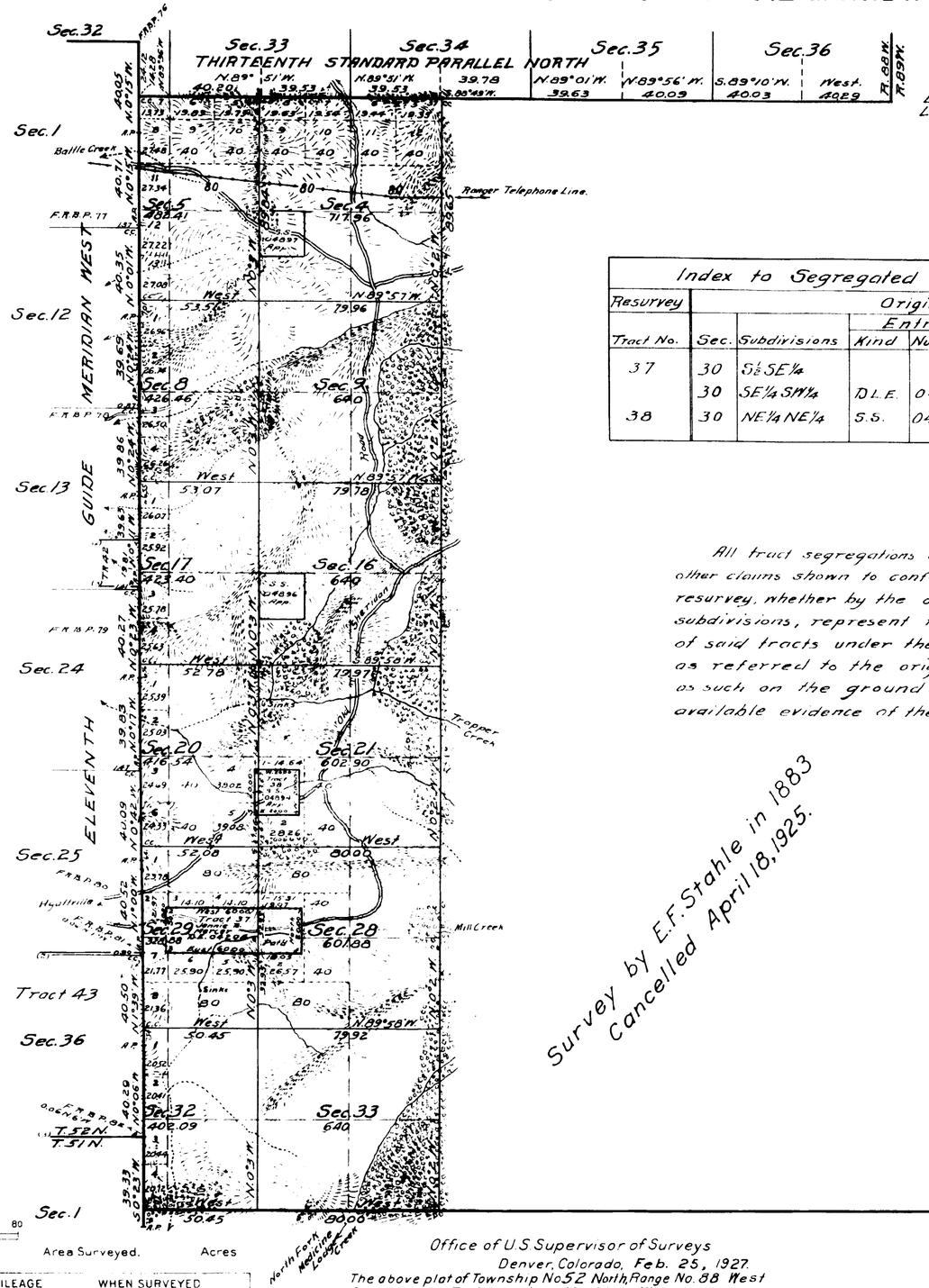

Index to Segregated Tracts.						
Resurvey	Original Survey					
			Entry		Status in Land Office	
Tract No.	Sec.	Subdivisions	Kind	Number		Entryman.
37	30	S½ SE¼				
	30	SE¼ SW¼	D.L.E.	04204	Patented	Jennie B. Mercer.
38	30	NE¼ NE¼	S.S.	04894	Approved	State of Wyoming

All tract segregations shown hereon and all other claims shown to conform to the lines of the resurvey, whether by the original or new legal subdivisions, represent the position and form of said tracts under the original description as referred to the original survey, located as such on the ground according to the best available evidence of their true position.

Mean Magnetic Declination. Scale 40 Chains to an Inch Area Surveyed. Acres

LINES DESIGNATED	BY WHOM SURVEYED	Nº	GROUP DATE	MILEAGE MLS	MILEAGE CHS	WHEN SURVEYED BEGUN	WHEN SURVEYED COMPLETED
N. Bdy. Exterior	Alexander Douglas	39	May 27, 1918.	4	13.36	Aug. 14, 1918.	Aug. 24, 1918.
W. Bdy. Exterior	Douglas and Lytle	39	March 17, 1917.	6	980	Aug. 4, 1917	Aug. 24, 1917.
S. Bdy. Exterior	Kenneth W. Bond	67	March 14, 1925	1	50.45	July 19, 1926	Aug. 7, 1926.
Subdivisional	" " "	" "	" " "	20	41.01	" " "	" " "
Miscellaneous	" " "	" "	" " "	4	3.34	" " "	" " "

Office of U.S Supervisor of Surveys
Denver, Colorado, Feb. 25, 1927.
The above plat of Township No 52 North, Range No. 88 West of the Sixth Principal Meridian Wyoming is strictly conformable to the field notes of the Survey thereof which have been examined and approved

U.S Supervisor of Surveys

DEPARTMENT OF THE INTERIOR
GENERAL LAND OFFICE
Washington, D.C. March 21, 1927.
The survey represented by this plat having been correctly executed in accordance with the requirements of law and the regulations of this office, is hereby accepted

Assistant Commissioner

2140-A

Trans. to Buff. L.O. May 15, 1927.

52-88

(27) 3640 Cancelled by Letter "E" Apr. 18, 1925

10

TOWNSHIP No. 52 NORTH, RANGE No. 88 WEST of the 6th Principal MERIDIAN.

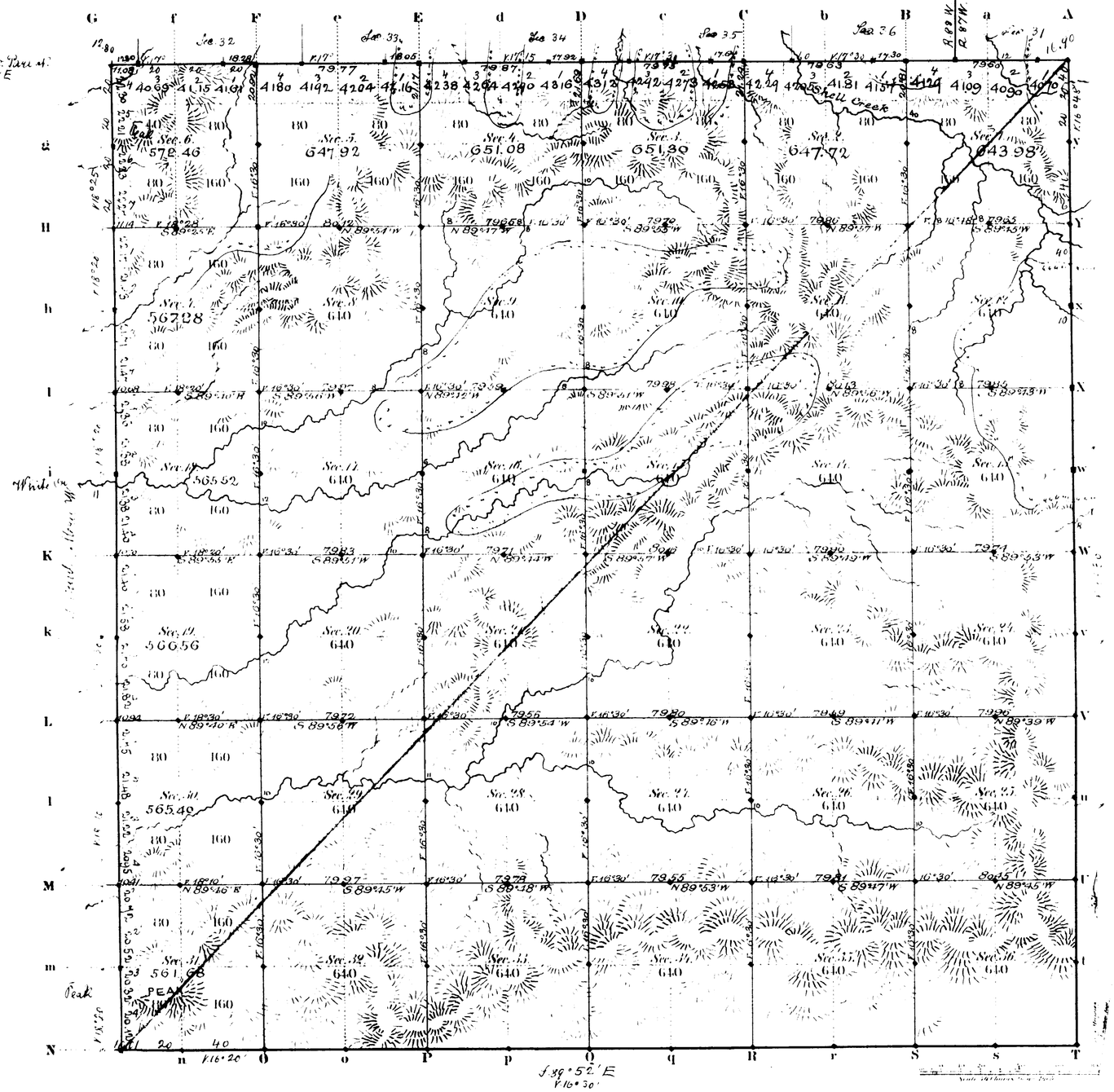

Total number of Acres 22640.90

Surveys Designated	By Whom Surveyed	Date of Contract	Amount of Surveys Mls	Chs	Lks	When Surveyed	Magnetic Declination
Township lines	Ed. F. St. Clair	Sept. 21, 1880	11	70	41	Nov. 1, 1883	16° 30' East
Subdivisions	" "	" "	59	35	78	Nov 2-6 1883	16° 30' " "
Connections	" "	" "	1	9	22	" "	
13th Guide Mer. N.	" "	" "	5	69	70	Oct. 8, 1883	
11th Guide M. N.	W. F. Boland	June 5, 1882	0	00	00	June 4, 1883	

The above Map of Township No. 52 North of Range No. 88 West of the Sixth Principal Meridian Wyoming Territory is strictly conformable to the field notes of the survey thereof on file in this Office, which have been examined and approved.

Surveyor General's Office.
Cheyenne Wyoming
March 26th 1887

Edw. C. Davis
Sur. Gen.

Status
Unsurveyed Public Lands of the United States

2140

52 - 88

accession no 3646

EXTERIOR LINES

Magnetic Variation East. Scale 3 miles to 1 inch.

T. 52 N.

T. 51 N.

T. 50 N.

T. 49 N.

R.88 W. R.87 W. R.86 W.

Surveys Designated	By Whom Surveyed	Date of Contract	Amount of Surveys			When Surveyed
			Mls	Chs	Lks	
Exterior lines	Ed F Stahle	Sept. 21st 1880	101	48	59	Oct 19-Nov 1st 1883
Connections	" "	" "		28	86	" " "

I hereby certify that the above diagram of the Exterior lines of Tp's 49, 50, 51 & 52 N. Ranges 86, 87 & 88 W. of the 6th P.M. Wyo. Ter. is strictly conformable to the field notes of the survey thereof on file in this office which have been examined and approved

Surveyor General's Office
Cheyenne Wyoming
March 26" 1884

Edw. C. David Sur. Gen.

2145

(24)

2782

11th GUIDE MERIDIAN WEST.

Along W. Boundaries of Tps 49,50,51 & 52 N. R. 88 W. of the 6th P. M., Wyoming Territory.

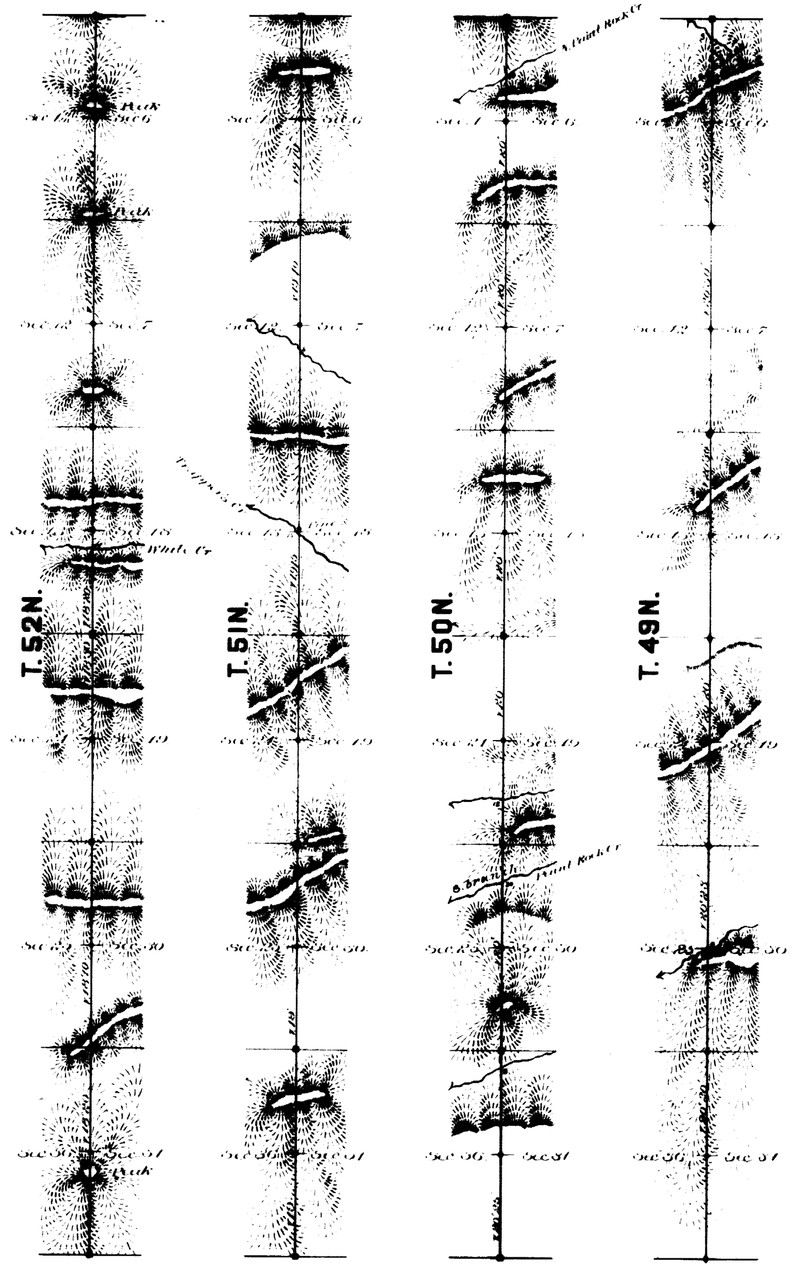

Surveys Designated	By Whom Surveyed	Date of Contract	Amount of Surveys			When Surveyed
			Mi.	Ch.	Lk.	
11th Guide Mer W	W. J. Boland	June 5th 1882	24	0	0	Nov 6-9 1882

I hereby certify that the above diagram of the 11th Guide Meridian West along the West boundaries of Tps 49,50,51 & 52 N., R. 88 W. of the 6th Principal Meridian Wyoming Territory, is strictly conformable to the field notes of the survey thereof on file in this office, which have been examined and approved.

Surveyor General's Office,
Cheyenne Wyoming Decemb. 22nd 1883 } Edw. C. David Surr Genl.

1847

1914

98

RECEIVED S. G. O.
AUG 11 1903
CHEYENNE, WYO.

THIS PLAT
of the
boundary line of that part of the Big Horn Forest Reserve lying between the 12th. and 13th. Standard Parallels North, and South of the 12th Standard Parallel North, and extending from Fractional Range 83 West to Range 88 West inclusive, 6th. Principal Meridian, Wyoming, is strictly conformable to the field notes of the survey thereof, which have been examined, approved, and filed in this office.

U.S. Geological Survey
Washington D.C.

May 12th. 1903

Chas. D. Walcott
Director

Table of Mileage
Scale 160 chains to 1 inch.

Miles	Chains	Links
96	79	36

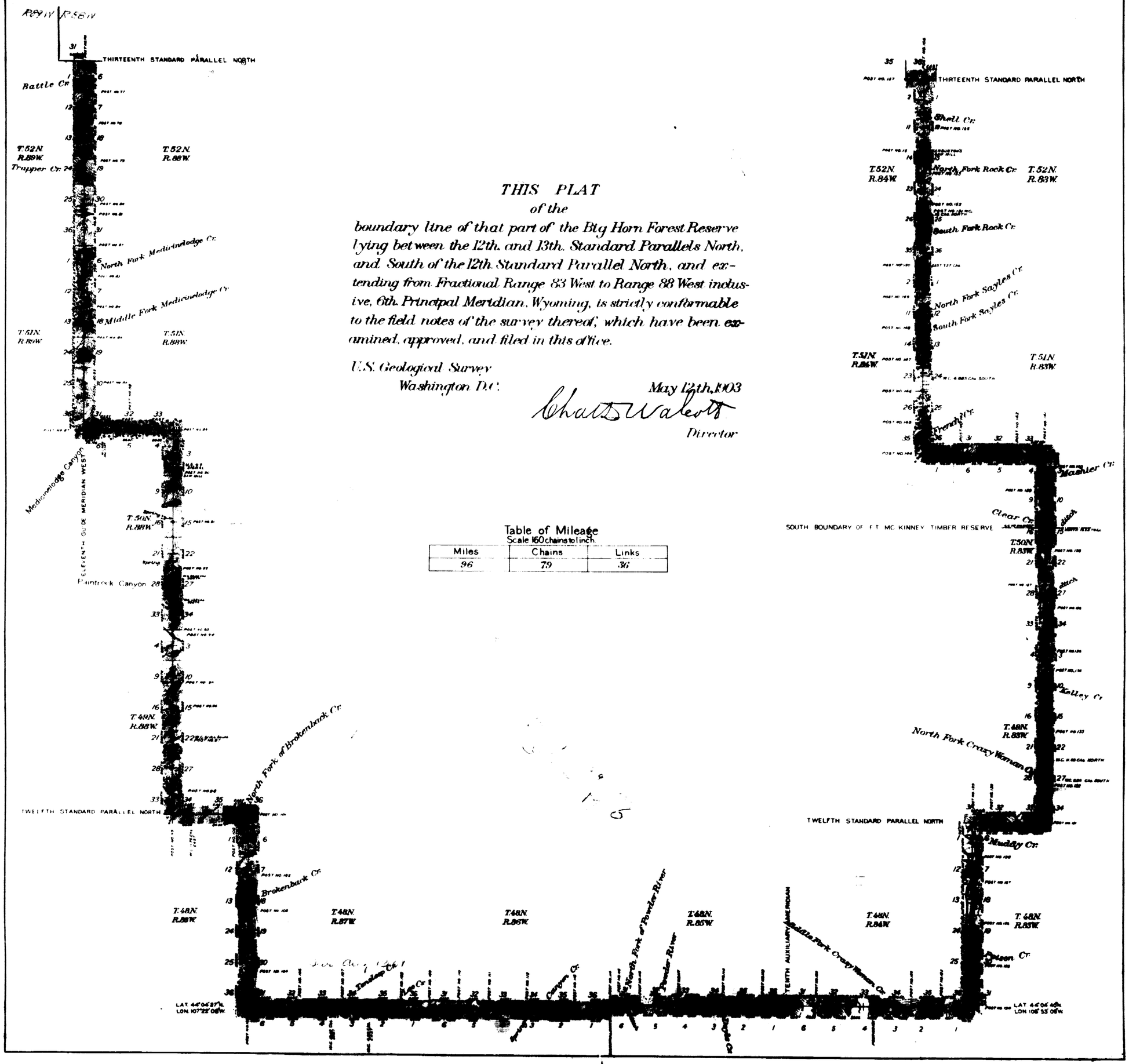

2952