2798 (4 675a) Accepted May 9, 1921. ORIGINAL

# Resurvey Township No. 52 North, Range No. 89 West of the Sixth Principal Meridian, Wyoming

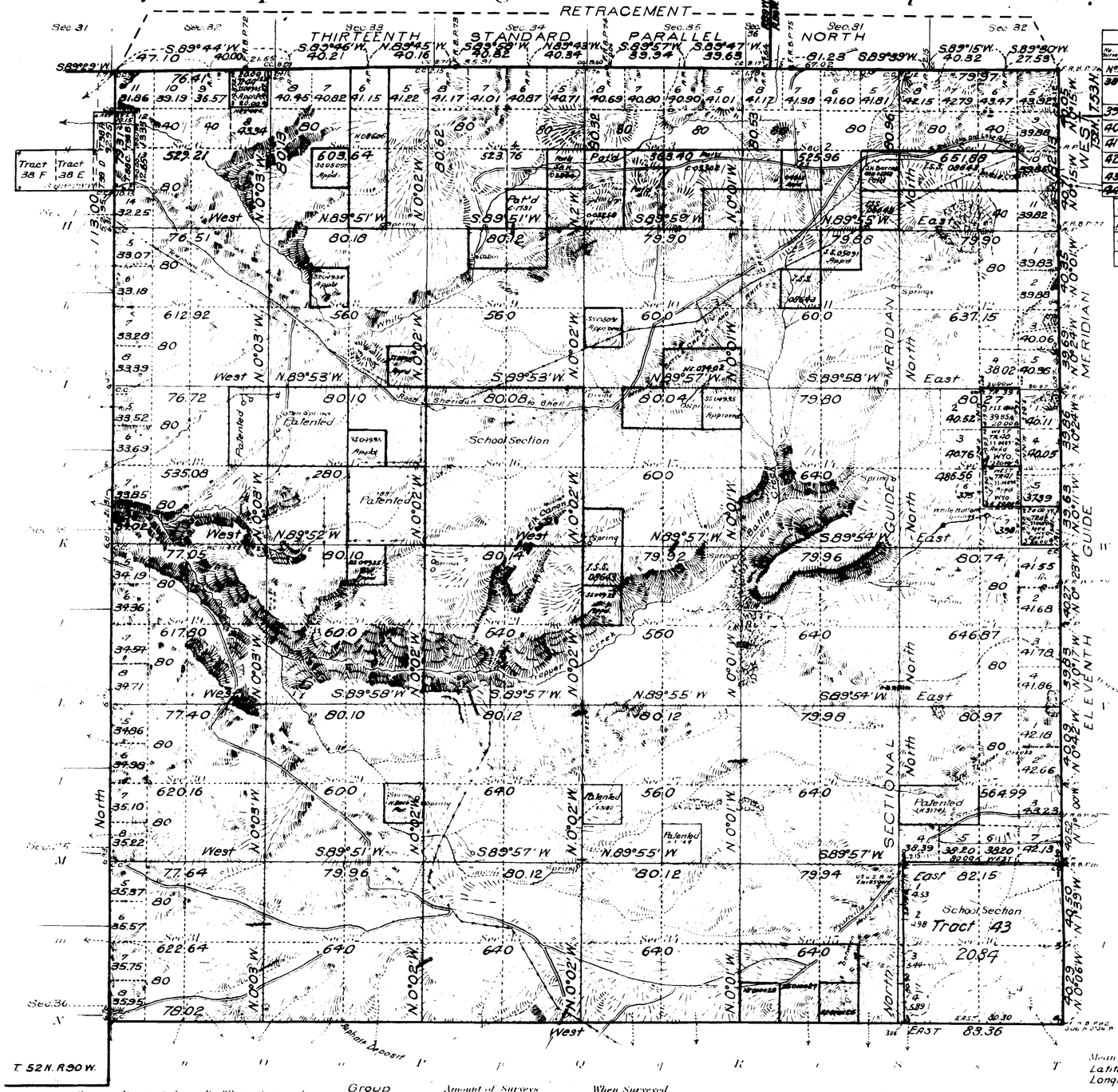


| INDEX TO SEGREGATED TRACTS | | | | | | | | | |
|---|---|---|---|---|---|---|---|---|---|
| No. Survey | Original Survey | | | | | | | | |
| | No. | T. | R. | Sec. | Subdivision | Entry Kind | Entry Number | Status in Land Office | Entryman |
| | 38 | 52 | 89 | 6 | Lots 5 & 6 | | | | |
| | | 52 | 90 | 1 | N½ SE¼ | H | 2611 | Cancelled | Charles A. Saban |
| | 39 | 52 | 89 | 13 | NW¼ NE¼ | SS | 04048 | Valid | Wyoming |
| | 40 | 52 | 89 | 13 | SW¼ NE¼ | SS | 04087 | App'd | Wyoming |
| | 41 | 52 | 89 | 13 | NW¼ SE¼ | SS | 04094 | App'd | Wyoming |
| | 42 | 52 | 89 | 13 | SE¼ SE¼ | SS | 04095 | App'd | Wyoming |
| | 43 | 52 | 89 | 36 | All | | Schoo | Grant | Wyoming |
| | 44 | 52 | 89 | 6 | Lot 1 | SS | 04945 | Approved | Wyoming |

| Claims Conforming to the Lines of the Resurvey with Changed Description | | | | | | | | |
|---|---|---|---|---|---|---|---|---|
| Description by Resurvey | | Original Survey | | | | | | |
| Sec. | Subdivisions | Sec. | Subdivisions | Entry Kind | Entry Number | Status in Land Office | Entryman | |
| 5 | Lot 6, W½ SE¼, SE¼ NE¼ | 5 | Lot 2, W½ SE¼, SE¼ NE¼ | WE | 08606 | Int. | Foster S. Scott | |

All tract segregations shown hereon and all other claims shown to conform to the lines of the resurvey, whether by the original or new legal subdivisions, represent the position and form of all tracts under the original description as referred to the original survey, noted as such on the record according to the best available evidence of their true position.

Areas in Acres

| | |
|---|---|
| Public Land | 19842.86 |
| Indian Reservation | |
| Indian Allotments | |
| Mineral Claims | |
| Water Surface | |
| Total Area | |

Scale 40 Chains to an inch

Mean Magnetic Declination
Latitude 44° 26' N.
Longitude 107° 28' W.

| Surveys Designated | By Whom Surveyed | Group No. | Group Date | Amount of Surveys Mls. | chs. | lks. | When Surveyed Begun | Completed |
|---|---|---|---|---|---|---|---|---|
| Resurvey Subdivisions | Douglas and Lytle | 39 | March 7, 1917 | 59 | 72 | 59 | August 16, 1917 | Sept. 21, 1917 |
| Connections | " " " | " | " " " | | 66 | 43 | August 16, 1917 | Sept. 21, 1917 |
| Resurvey 11th Guide Meridian W. | " " " | " | " " " | 6 | 01 | 79 | August 4, 1917 | August 24, 1917 |
| Retracement 13th Standard Parallel N. | " " " | " | May 27, 1918 | 5 | 76 | 78 | Sept. 6, 1917 | August 30, 1918 |
| Resurvey South Boundary | " " " | " | March 7, 1917 | 6 | 01 | 38 | August 10, 1917 | August 16, 1917 |
| Resurvey West Boundary | Utterback and Richards | 6 | March 31, 1911 | 5 | 79 | 76 | August 31, 1911 | Sept. 10, 1911 |
| Segregated Tract 38 | " " " | " | " " " | | | | Sept. 9, 1911 | Sept. 15, 1911 |
| Resurvey 13th Standard Parallel N. | " " " | 11 | August 29, 1911 | 5 | 10 | 98 | Sept. 19, 1911 | Oct. 6, 1911 |
| 13th Standard Parallel N | W. H. Thorn | U.S.G.S. | June 21, 1900 | | 67 | 85 | Sept. 22, 1900 | Sept. 22, 1900 |
| Segregated Tracts | Alex Douglas | 39 | March 7, 1917 | 5 | 60 | 15 | Aug. 16, 1920 | Aug. 18, 1920 |

The above map of a Resurvey Township No. 52 North Range No. 89 West of the Sixth Principal Meridian Wyoming is strictly conformable to the field notes of the resurvey thereof on file in this office, which have been examined and approved.

U.S. Surveyor General's Office.
Cheyenne Wyoming April 19, 1921

Charles L. Decker
Surveyor General.

1855-A.

Trans. to Buffalo June 21, 1921

52-89

(24)

2797

# TOWNSHIP No. 52 NORTH, RANGE No. 89 WEST of the 6TH Principal MERIDIAN.

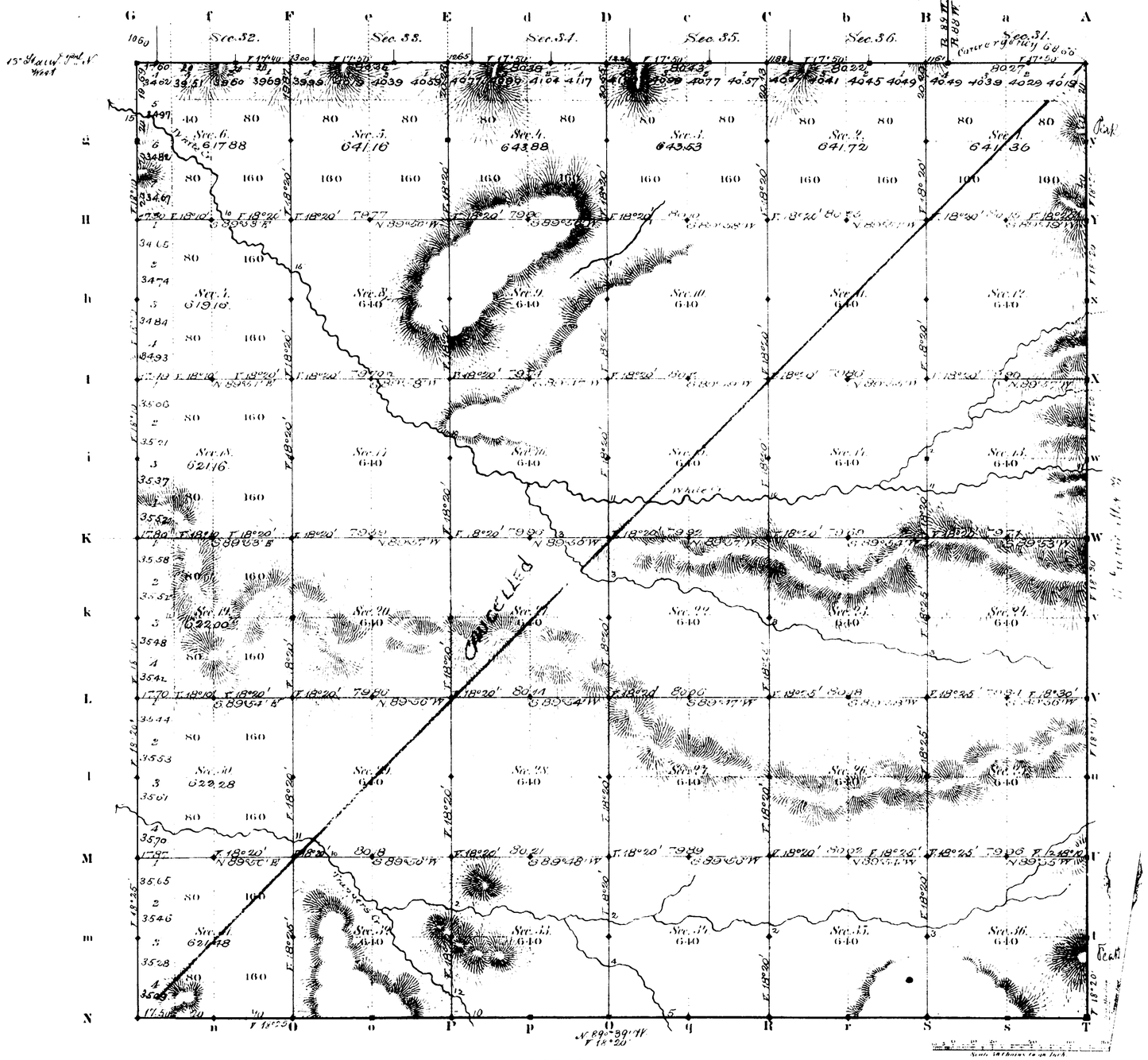


Total number of Acres 22,935.61.

| Surveys Designated | By Whom Surveyed | Date of Contract | Amount of Surveys Mls. | Chs. | Lks. | When Surveyed | Magnetic Declination |
|---|---|---|---|---|---|---|---|
| S & W Township lines | W. J. Boland | June 5, 1882 | 11 | 77 | 19 | Nov. 17 & 18, 1882 | 18°15' East |
| Subdivisions | " " | " " | 59 | 67 | 92 | June 11-19 1883 | 18°20' " |
| Connections | " " | " " | | 71 | 35 | " " | |
| 1st Guide N W | " " | " " | 6 | 30 | 00 | " 9, " | |
| 13th Stand. P N | " " | " " | 5 | 79 | 25 | " 10, " | |

The above Map of Township No. 52 North Range No. 89 West of the Sixth Principal Meridian Wyoming Territory is strictly conformable to the field notes of the survey thereof on file in this Office, which have been examined and approved

Surveyor General's Office, Edw. C. David, Dir. Genl.

Cheyenne Wyoming
December 22nd 1883

A. Gast & Co. St. Louis Mo.

1855

52-89

(24)

2786



# EXTERIOR LINES.

Scale 3 miles to 1 inch  Magnetic Variation E.

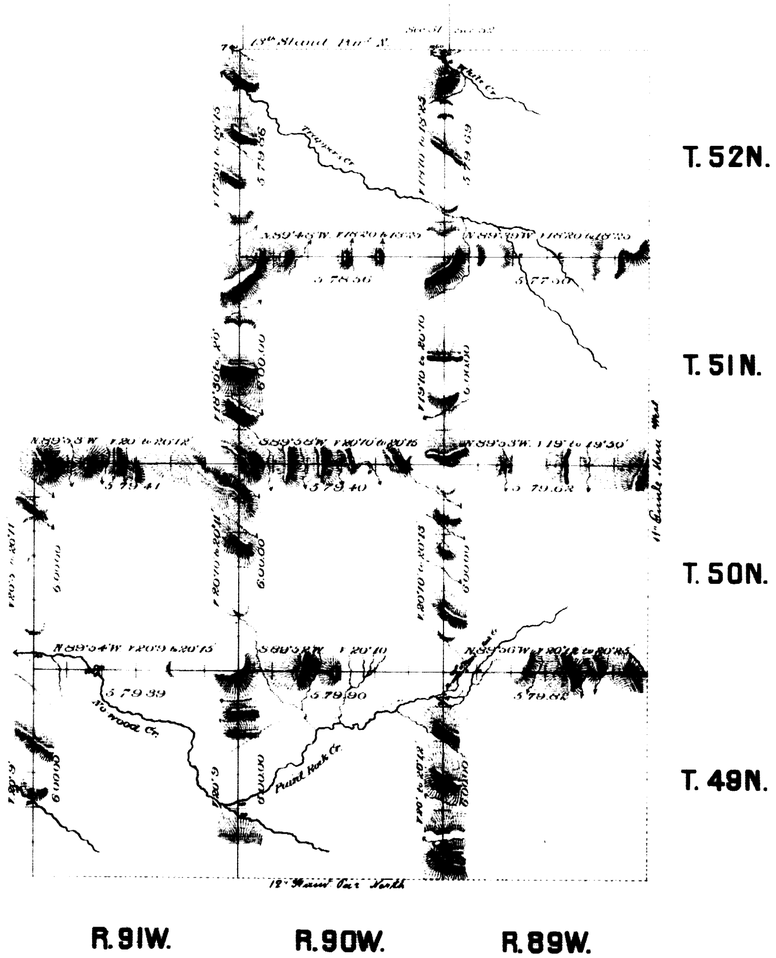


| Surveys Designated | By Whom Surveyed | Date of Contract | Amount of Surveys Mls | Chs | Lks | When Surveyed |
|---|---|---|---|---|---|---|
| Exterior lines | W. J. Boland | June 5th 1882 | 107 | 73 | 15 | Nov. 13 30 1882 |
| Connections | " " " | " " " | | 18 | 20 | " " " |

I hereby certify that the above diagram of the Exterior lines of Townships 49, 50, 51 & 52 North, Ranges 89 & 90 West, and Tps 49 & 50 N., R. 91 W. of the 6th Principal Meridian Wyoming Territory, is strictly conformable to the field notes of the survey thereof on file in this office, which have been examined and approved.

Surveyor General's Office,
Cheyenne Wyoming Ct. November 22nd 1883 } Edw. C. David Sur. Genl.

1851

(24)

2782

12

# 11th GUIDE MERIDIAN WEST.

*Along W. Boundaries of Tps 49,50,51 & 52 N. R. 88 W. of the 6th P. M., Wyoming Territory.*

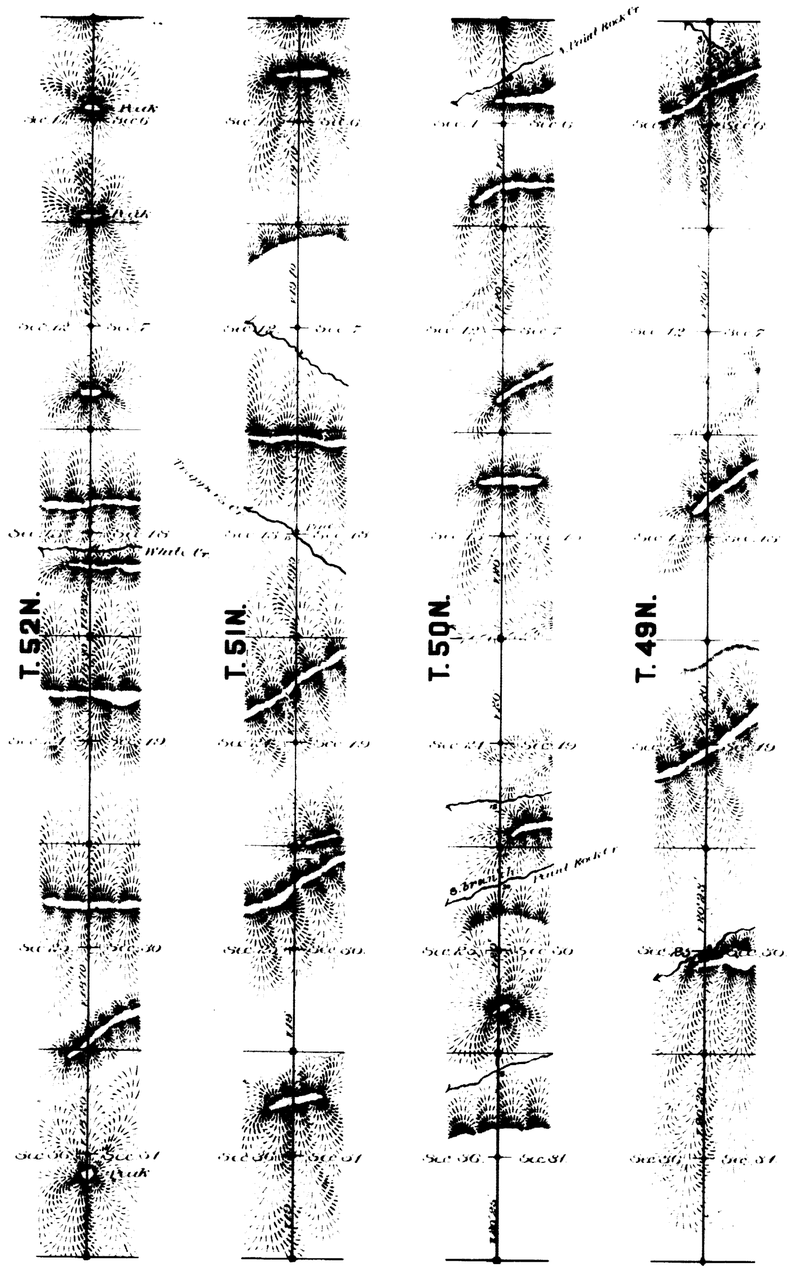


| Surveys Designated | By Whom Surveyed | Date of Contract | Amount of Surveys | | | When Surveyed |
|---|---|---|---|---|---|---|
| | | | miles | ch. | lks. | |
| 11th Guide Mer. W. | W. J. Boland | June 5th 1882 | 24 | 0 | 0 | Nov 6 & 9 1882 |

I hereby certify that the above diagram of the 11th Guide Meridian West along the West boundaries of Tps 49, 50, 51 & 52 N., R 88 W. of the 6th Principal Meridian Wyoming Territory, is strictly conformable to the field notes of the survey thereof on file in this Office, which have been examined and approved.

Surveyor Generals Office,
Cheyenne Wyoming Decemb. 22nd 1883 } Edw. C. Davis Surv. Genl.

1847

4014

RECEIVED S. G. O.
AUG 11 1903
CHEYENNE, WYO.

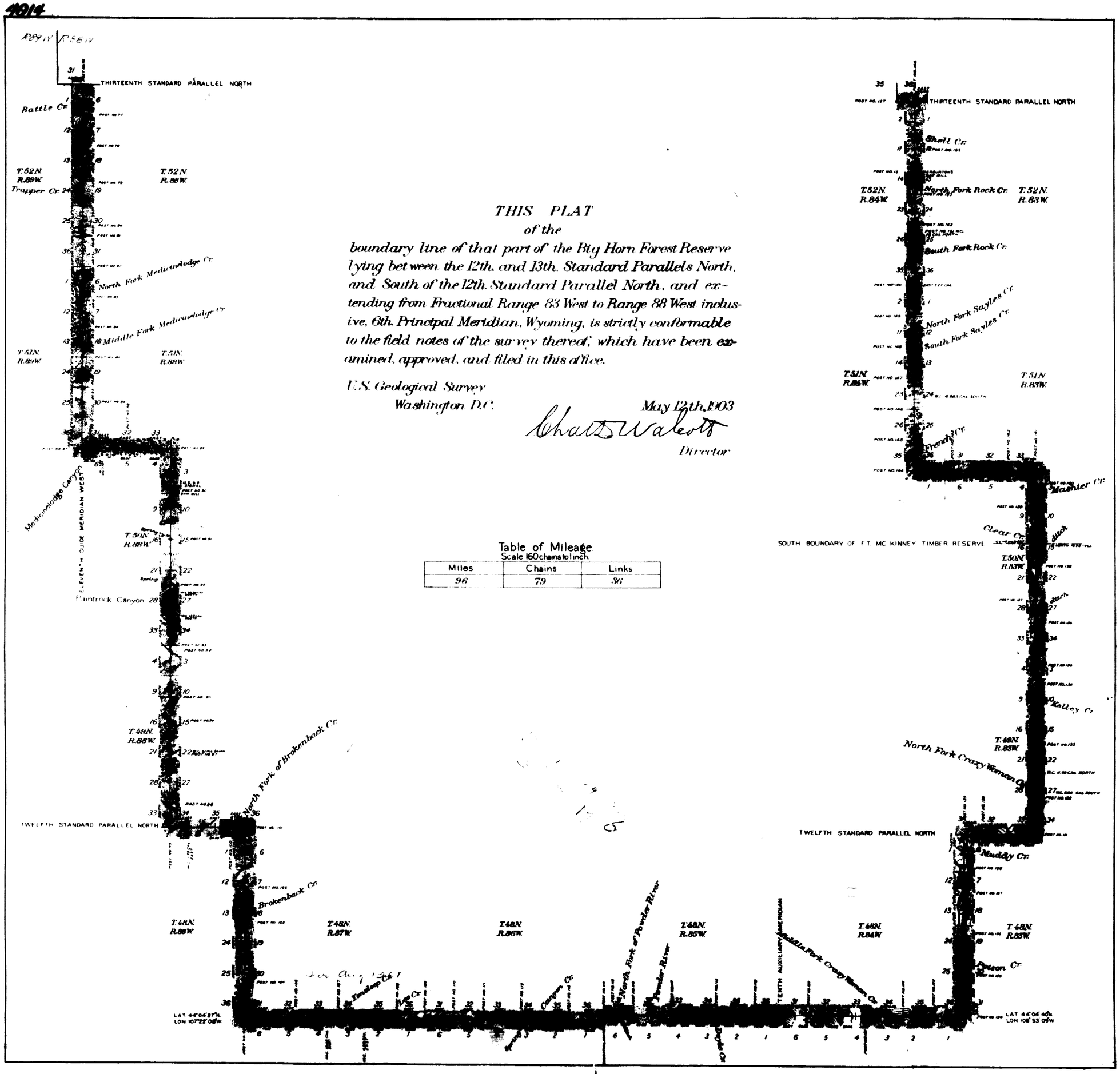


*THIS PLAT*
*of the*
*boundary line of that part of the Big Horn Forest Reserve lying between the 12th. and 13th. Standard Parallels North, and South of the 12th. Standard Parallel North, and extending from Fractional Range 83 West to Range 88 West inclusive, 6th. Principal Meridian, Wyoming, is strictly conformable to the field notes of the survey thereof, which have been examined, approved, and filed in this office.*

*U.S. Geological Survey*
*Washington D.C.*

*May 12th, 1903*

*Chas D. Walcott*
*Director*

Table of Mileage
Scale 160 chains to inch.

| Miles | Chains | Links |
|---|---|---|
| 96 | 79 | 86 |

2952

44

98-A

RECEIVED S. G. O.
AUG 11 1903
CHEYENNE, WYO.

1915

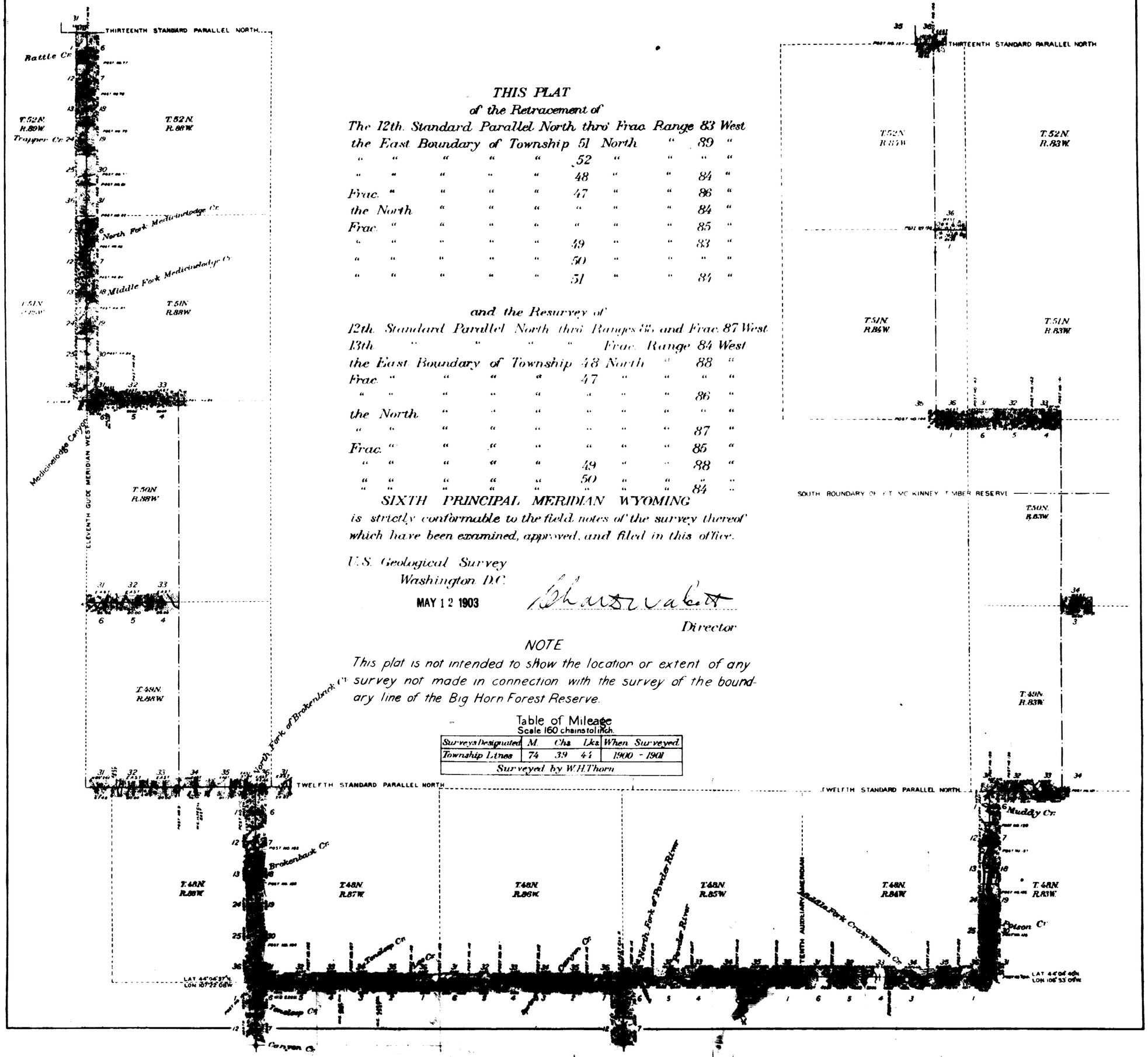


## THIS PLAT

of the Retracement of

The 12th. Standard Parallel North thro' Frac. Range 83 West
the East Boundary of Township 51 North " 89 "
" " " " " 52 " " " "
" " " " " 48 " " 84 "
Frac. " " " " 47 " " 86 "
the North " " " " " " 84 "
Frac. " " " " " " " 85 "
" " " " " 49 " " 83 "
" " " " " 50 " " " "
" " " " " 51 " " 84 "

and the Resurvey of

12th. Standard Parallel North thro' Ranges 85 and Frac. 87 West
13th " " " " Frac. Range 84 West
the East Boundary of Township 48 North " 88 "
Frac. " " " " 47 " " " "
" " " " " " " " 86 "
the North " " " " " " " "
" " " " " " " " 87 "
Frac. " " " " " " " 85 "
" " " " " 49 " " 88 "
" " " " " 50 " " " "
" " " " " " " " 84 "

SIXTH PRINCIPAL MERIDIAN WYOMING

is strictly conformable to the field notes of the survey thereof which have been examined, approved, and filed in this office.

U.S. Geological Survey
Washington D.C.

MAY 12 1903

Director

NOTE

This plat is not intended to show the location or extent of any survey not made in connection with the survey of the boundary line of the Big Horn Forest Reserve.

Table of Mileage
Scale 160 chains to inch.

| Surveys designated | M. | Chs. | Lks. | When Surveyed |
|---|---|---|---|---|
| Township Lines | 74 | 39 | 41 | 1900 - 1901 |
| Surveyed by W.H. Thorn | | | | |

2953

44

5971

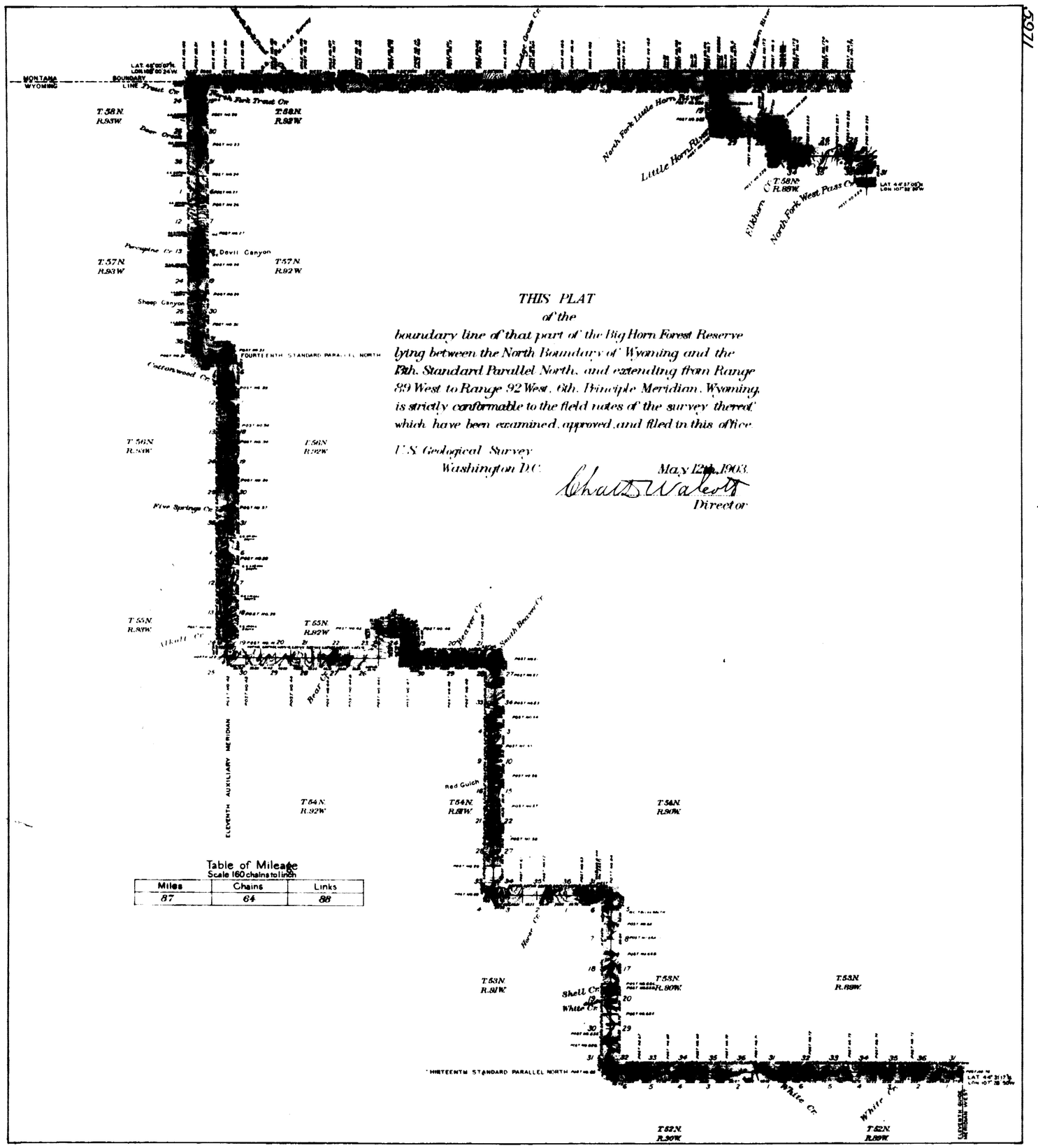


THIS PLAT
of the
boundary line of that part of the Big Horn Forest Reserve lying between the North Boundary of Wyoming and the 13th. Standard Parallel North, and extending from Range 89 West to Range 92 West, 6th. Principle Meridian, Wyoming, is strictly conformable to the field notes of the survey thereof which have been examined, approved, and filed in this office.

U.S. Geological Survey
Washington D.C.

May 12th, 1903.

Chas. D. Walcott
Director

Table of Mileage
Scale 160 chains to 1 inch

| Miles | Chains | Links |
|---|---|---|
| 87 | 64 | 88 |

99

21

RECEIVED S.G.O.
AUG 11 1903
CHEYENNE, WYO.