2887

(4-675 a)

Resurvey Township No. 52 North, Range No. 90 West of the Sixth Principal Meridian, Wyoming

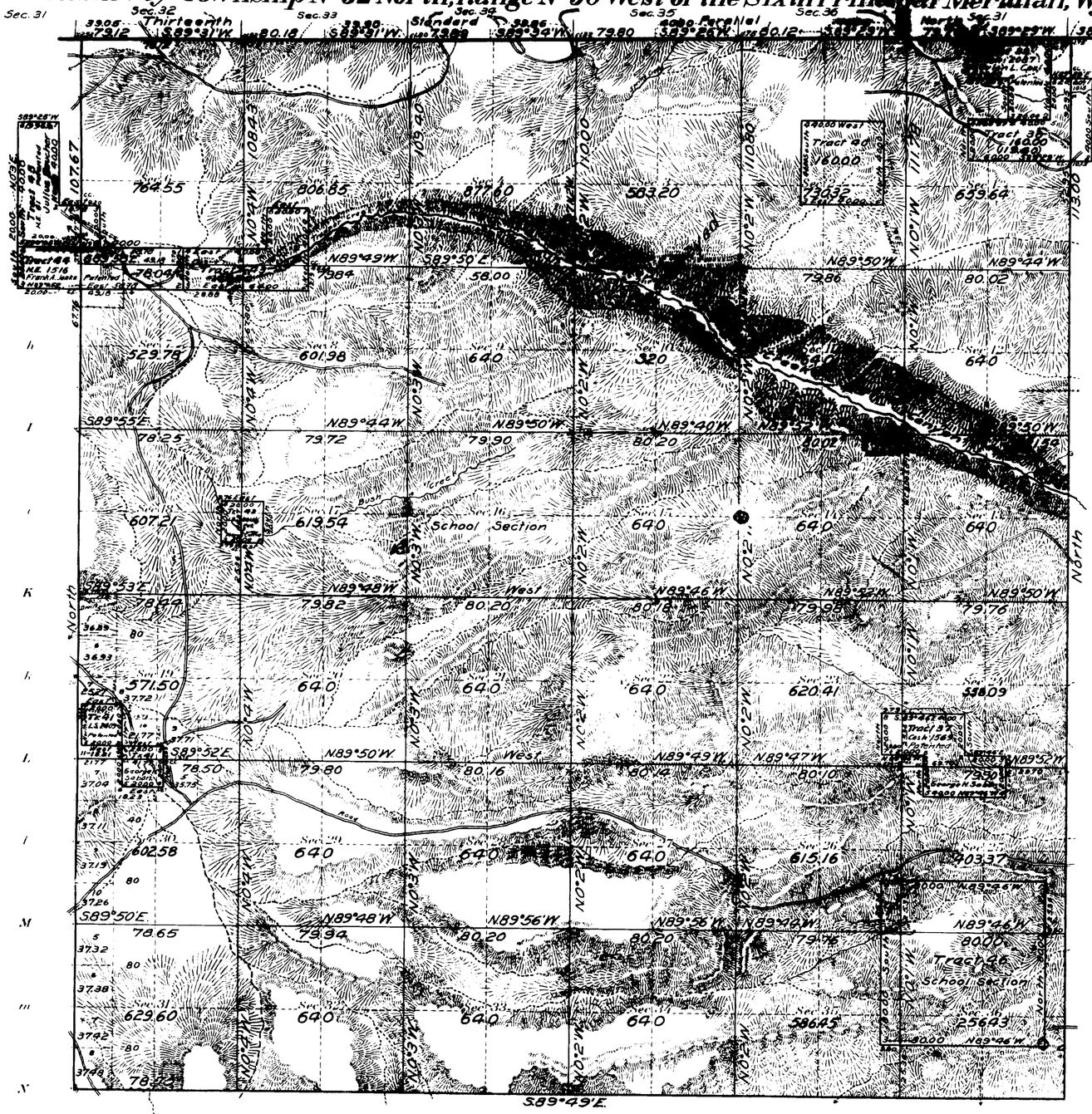

See Supplemental Plats
No. 1 NE¼
No. 2 NW¼
No. 3 SE¼

INDEX TO SEGREGATED TRACTS

Resurvey No.	Original Survey T	R	Sec.	Subdivisions	Entry Kind	Entry No.	Stat. L.O.	Entryman
37	52	90	25	N½NW¼, SE¼NW¼, SW¼NE¼	C	1569	Pat	George H. Saban
38	52	90	1	N½SE¼				
	52	89	6	Lots 5 & 6	H	2671	Canc	Charles A. Saban
39	52	90	1	Lots 1 & 2, SE¼NE¼	C	2087	Pat	Orlan L. Cox
40	52	90	2	SE¼	H	3072	Canc	William Dittmer
41	52	90	30	SE¼NW¼	LS	2409	Pat	George H. Saban
	52	90	30	NW¼SE¼	LS	2409	Pat	George H. Saban
42	52	90	17	SW¼SW¼	LS	1858	Pat	Mary E. Collins
43	52	90	7, 8	SE¼NE¼, S½NW¼, NE¼NW¼	H	09	Intact	Tobias J. Barrier
44	52	90	7	Lot 2, SE¼NW¼, SW¼NE¼				
	52	91	12	SE¼NE¼	H	1916	Pat	Frank Adams
45	52	90	7	Lot 1				
	52	91	1	E½E¼, N½NE¼	H	01	Pat	[illegible]
46	52	90	36	All	SS			Wyoming

Patented Entries not Segregated

Original Survey T	R	Sec.	Subdivisions	Entry	Entryman
52	90	16	All	SS	Wyoming

Areas in Acres

F	Public Land	2152.26
	Indian Reservation	
	Indian Allotments	
	Mineral Claims	
	Patented Land not Segregated	640.00
I	Segregated Tracts not Patented	439.40
	Total Area	

Scale 40 Chains to an inch

Mean Magnetic Declination
Latitude 44°26' N.
Longitude 107°36' W.

Surveys Designated	By Whom Surveyed	Contract No.	Contract Date	Amount of Surveys Mls.	chs.	lks.	When Surveyed Begun	Completed
Segregated Tract Lines Resurvey	Ulterback & Richards	6	March 31, 1911	23	76	24	Sept. 9, 1911	Sept. 15, 1911
Subdivisions	" "	6	March 31, 1911	59	61	53	Sept. 1, 1911	Sept. 16, 1911
Connections Resurvey	" "	6	March 31, 1911	2	50	12	Sept. 1, 1911	Sept. 16, 1911
East Boundary Line Resurvey	" "	6	March 31, 1911	6	33	00	August 31, 1911	Sept. 10, 1911
South Boundary Line Resurvey	" "	6	March 31, 1911	5	78	75	August 23, 1911	August 25, 1911
West Boundary Line Resurvey	" "	6	March 31, 1911	6	27	67	Sept. 2, 1911	Sept. 9, 1911
North Boundary Line	" "	11	August 24, 1911	5	78	03	Sept. 22, 1911	Sept. 23, 1911

The above map of Resurvey Township No. **52 North** Range No. **90 West** of the **Sixth Principal** Meridian **Wyoming** is strictly conformable to the field notes of the survey thereof on file in this office, which have been examined and approved.

U. S. Surveyor General's Office,
Cheyenne Wyoming August 10, 1914.

Charles L. Decker
Surveyor General.

1876A

52 - 90

2888

Supplemental Plat Nº1

Resurvey NE⁴ Township Nº52 North, Range Nº90 West of the Sixth Principal Meridian, Wyoming

Scale: 20 Chains to 1 Inch

Sec's. 1,2,3,10,11,12,13,14,15

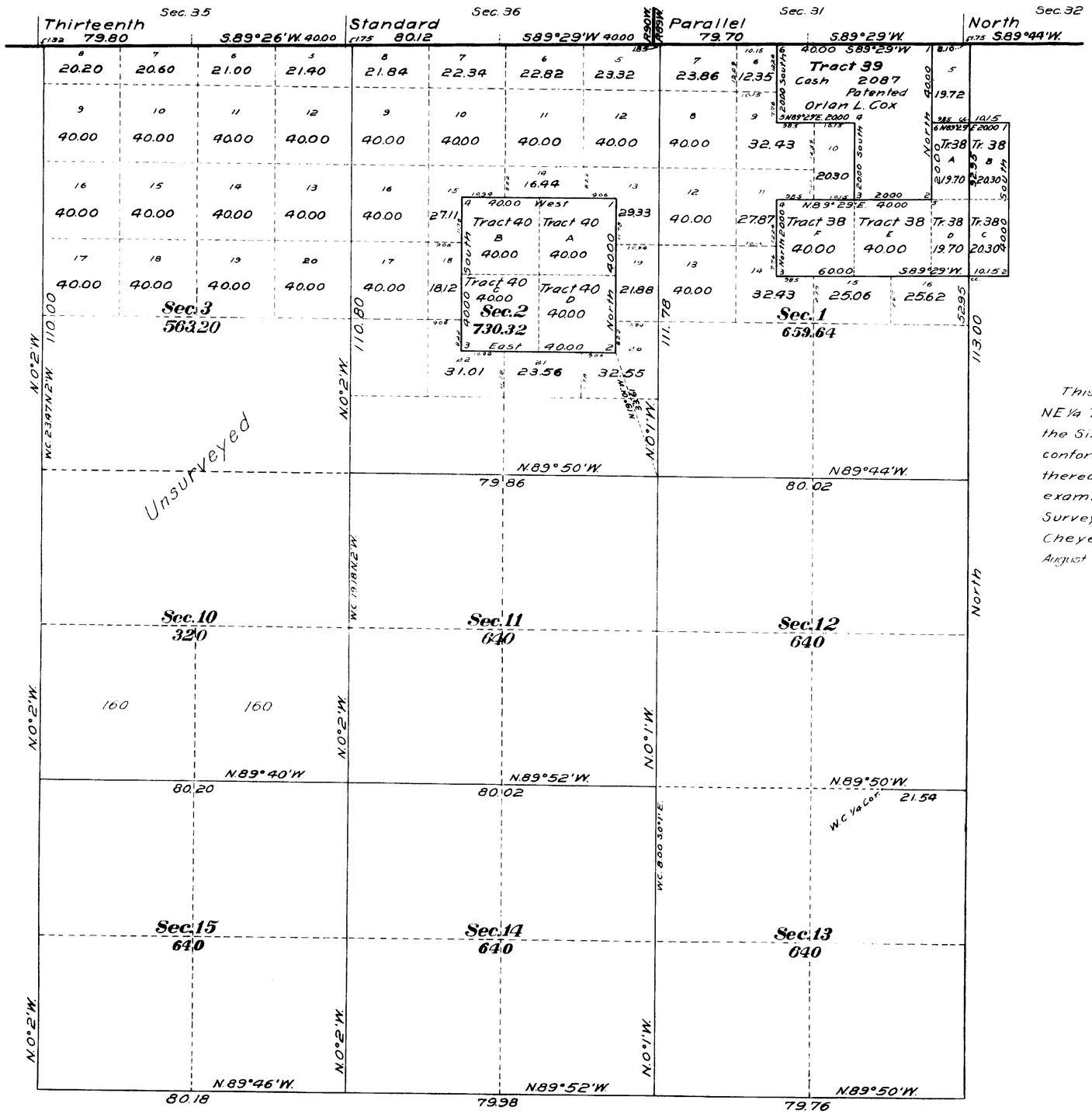

This Supplemental Plat of the Resurvey of the NE ¼ Township Nº 52 North, Range Nº 90 West of the Sixth Principal Meridian, Wyoming is strictly conformable to the field notes of the resurvey thereof on file in this office, which have been examined and approved.

Surveyor General's Office
Cheyenne, Wyoming
August 10, 1914

Charles L. Rice
Surveyor General

Resurvey
Utterback and Richards
Group 6

1876 B

52 - 90

2889

Supplemental Plat Nº 2

Resurvey N W ¼ Township Nº 52 North, Range Nº 90 West of the Sixth Principal Meridian, Wyoming

Scale: 20 Chains to 1 Inch

Sec's. 4, 5, 6, 7, 8, 9, 16, 17, 18

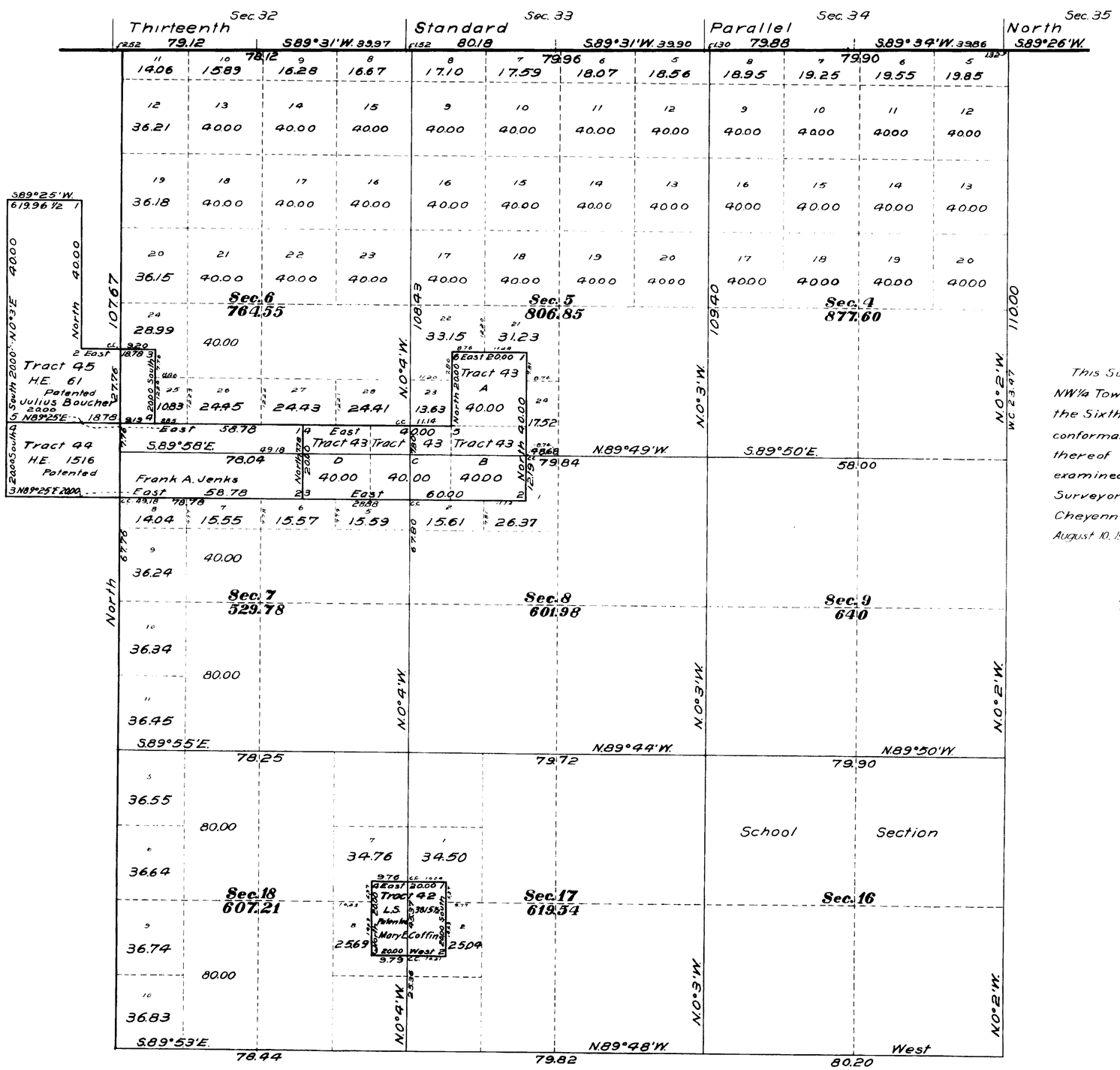

This Supplemental Plat of the Resurvey of the NW¼ Township Nº 52 North, Range Nº 90 West of the Sixth Principal Meridian, Wyoming is strictly conformable to the field notes of the resurvey thereof on file in this office, which have been examined and approved.

Surveyor General's Office
Cheyenne, Wyoming
August 10, 1914

Charles L. McKee
Surveyor General.

Resurvey
Ulterbach and Richards
Group 6

1876 C

52 - 90

accession no 2890

Supplemental Plat No 3

Resurvey SE¼ Township No 52 North, Range No 90 West of the Sixth Principal Meridian, Wyoming

Scale: 20 Chains to 1 Inch

Sec's. 22, 23, 24, 25, 26, 27, 34, 35, 36

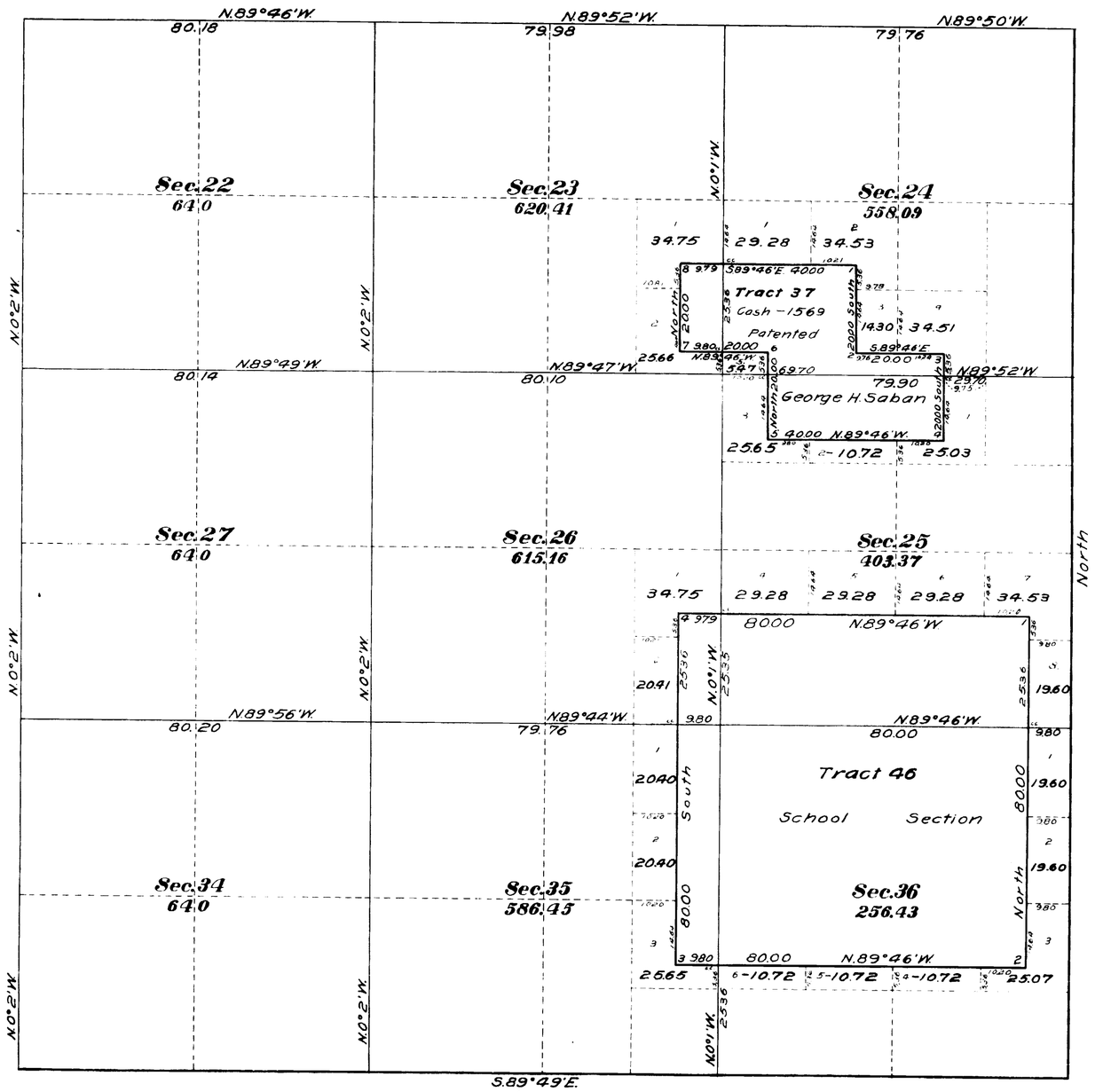

This Supplemental Plat of the Resurvey of the SE ¼ Township No 52 North, Range No 90 West of the Sixth Principal Meridian, Wyoming is strictly conformable to the field notes of the resurvey thereof on file in this office, which have been examined and approved.

Surveyor General's Office.
Cheyenne, Wyoming.
August 10, 1914

Charles T. Rucker
Surveyor General

Resurvey
Utterback and Richards
Group 6.

1876 D

52 - 90

(24)

2886

TOWNSHIP No. 52 NORTH, RANGE No. 90 WEST of the 6th Principal MERIDIAN.

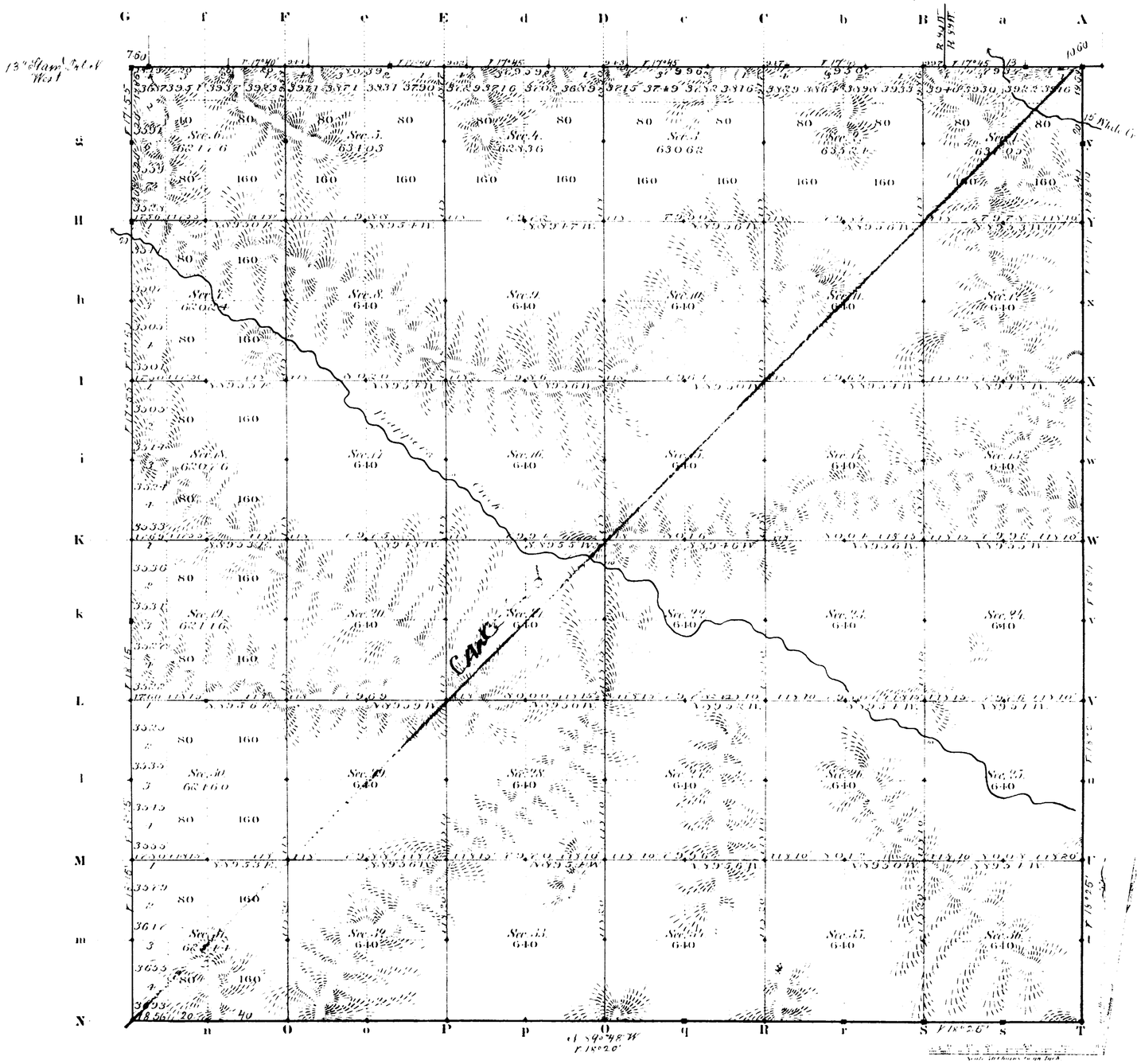

Total number of Acres 2289626

Surveys Designated	By Whom Surveyed	Date of Contract	Amount of Surveys Mi.	Ch.	Lk.	When Surveyed	Magnetic Declination
6 T. W. Township lines	W J Boland	June 5, 1882	17	78	1	Nov. 18, 24, 25, 1882	18° 15' East
Subdivisions	" "	" "	59	60	94	June 20-28, 1883	18° "
Connections	" "	" "		17	30	" "	
13th Stand. Tel.	" "	" "	5	77	00	Nov. 11, 1882	

The above Map of Township No. 52 North Range No. 90 West of the Sixth Principal Meridian Wyoming Territory is strictly conformable to the field notes of the survey thereof on file in this Office, which have been examined and approved.

Surveyor General's Office, Edw. C. Davis
Cheyenne Wyoming Sur. Genl.
December 22nd 1883

A. Gast & Co. St. Louis Mo.

1876

(24)

2786

EXTERIOR LINES.

Scale 3 miles to 1 inch Magnetic Variation E

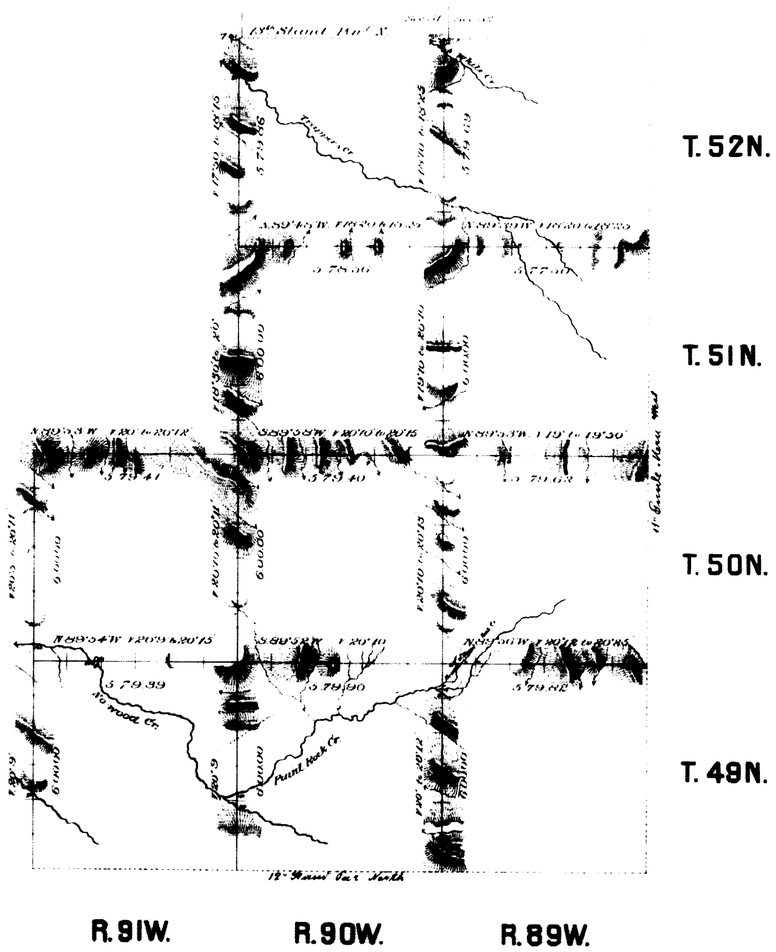

Surveys Designated	By Whom Surveyed	Date of Contract	Amount of Surveys Mls	Chs	Lks	When Surveyed
Exterior lines	W. J. Boland	June 5th 1882	107	73	15	Nov. 18 30 1882
Connections	" " "	" " "		18	20	" " "

I hereby certify that the above diagram of the Exterior lines of Townships 49, 50, 51 & 52 North, Ranges 89 & 90 West, and T'ps 49 & 50 N., R. 91 W. of the 6th Principal Meridian Wyoming Territory, is strictly conformable to the field notes of the survey thereof on file in this office, which have been examined and approved.

Surveyor General's Office,
Cheyenne Wyoming Ct. December 22nd 1883 } Edw. C. David Sur. Genl.

1851

RESURVEY
TOWNSHIP EXTERIORS

Scale 160 Chains to 1 Inch

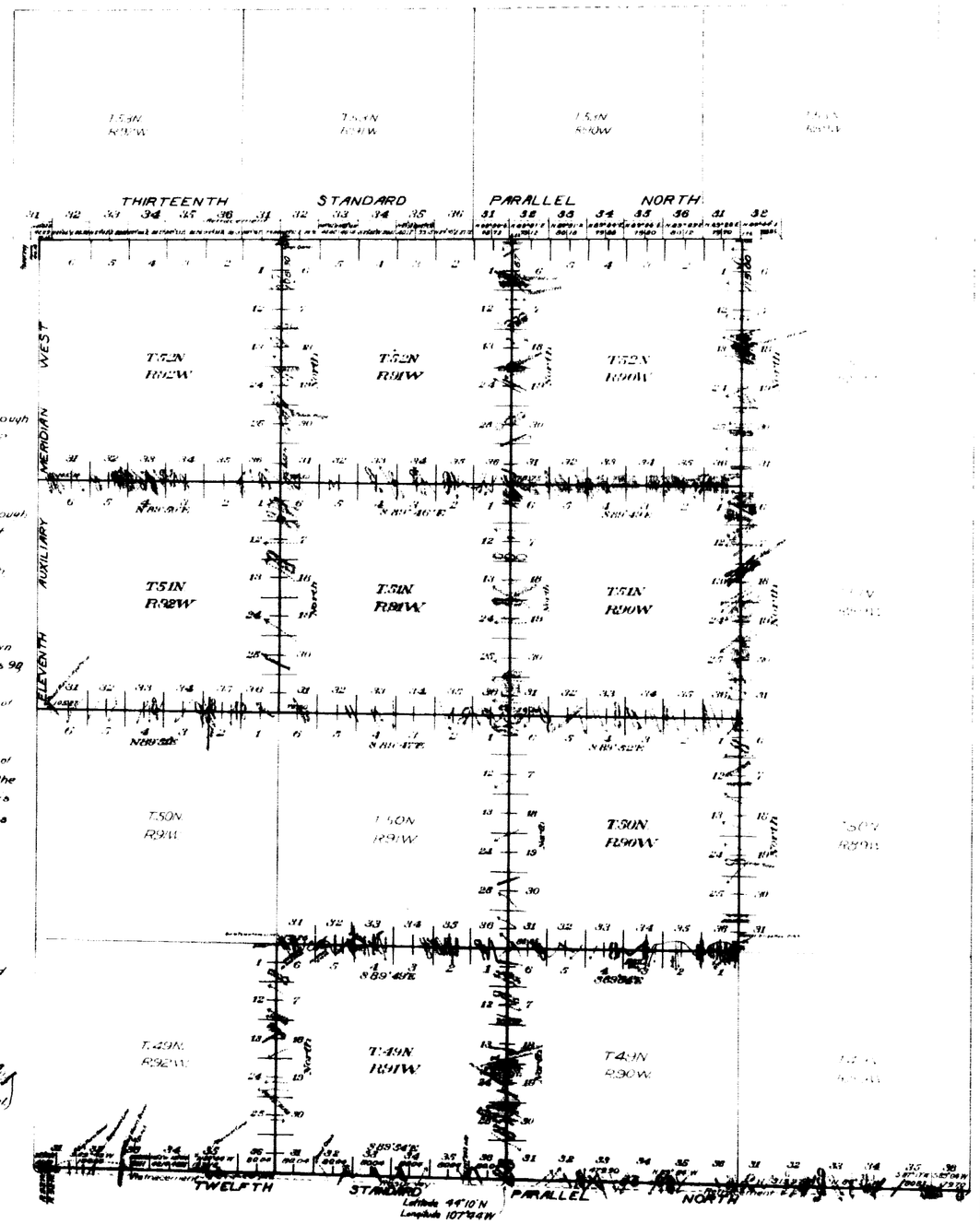

This Plat
of the Resurvey
of
Twelfth Standard Parallel North through Range 91 West and a portion of Range 92 West
the Retracement
of the
Twelfth Standard Parallel North, through Ranges 89, 90 West, and a portion of Range 92 West
Thirteenth Standard Parallel North, through Ranges 89, 90, 91 and 92 West
and the
Resurvey of the
South and East Boundaries of Townships 51 and 52 North, through Ranges 90 91 and 92 West
South, East and West Boundaries of Township 50 North, Range 90 West
and the
North, East and West Boundaries of Township 49 North, Range 91 West of the Sixth Principal Meridian, Wyoming is strictly conformable to the field notes of the resurvey thereof
by
Wilford W. Utterback and
Utterback and Richards
under their assignment to
Group No 6
dated March 31, 1911,
which have been examined, approved and filed in this office.
U.S. Surveyor General's Office
Cheyenne, Wyoming
August 10, 1914

Charles L. Decker
U.S. Surveyor General

Surveys Designated	Amount Mls	Chs	Lks	When Surveyed
Standard Parallel North	37	00	36	June 2, 1911 – Sept 20, 1912
Meridional Lines (Resurveys)	7	40	46	July 3, 1911 – Sept 24, 1912
Township Lines	109	51	30	July 6, 1911 – July 16, 1912
Connections	6	10	57	July 6, 1911 – Sept 24, 1912

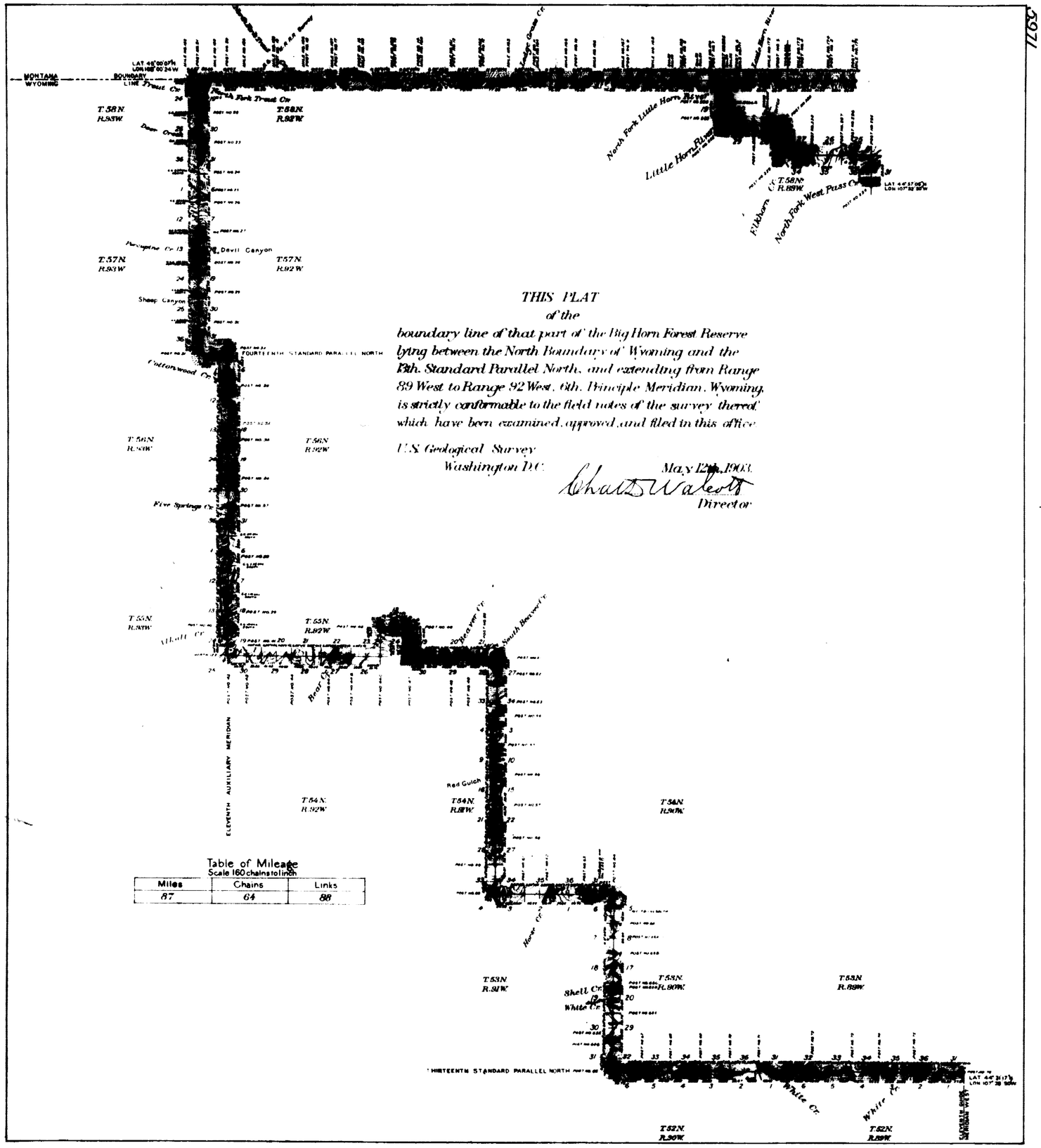

THIS PLAT
of the
boundary line of that part of the Big Horn Forest Reserve lying between the North Boundary of Wyoming and the 13th. Standard Parallel North, and extending from Range 89 West to Range 92 West, 6th. Principle Meridian, Wyoming, is strictly conformable to the field notes of the survey thereof which have been examined, approved, and filed in this office.

U.S. Geological Survey
Washington D.C.

May 12th. 1903.
Charles Walcott
Director

Table of Mileage
Scale 160 chains to inch

Miles	Chains	Links
87	64	88

RECEIVED S.G.O.
AUG 11 1903
CHEYENNE, WYO.

21