8311

Click Here for Field Notes

ORIGINAL

TOWNSHIP 52 NORTH, RANGE 91 WEST, OF THE SIXTH PRINCIPAL MERIDIAN, WYOMING.

DEPENDENT RESURVEY AND SURVEY

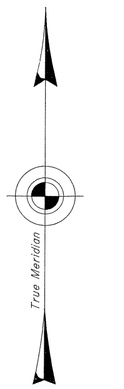

Mean magnetic declination
$12\frac{3}{4}$°E.

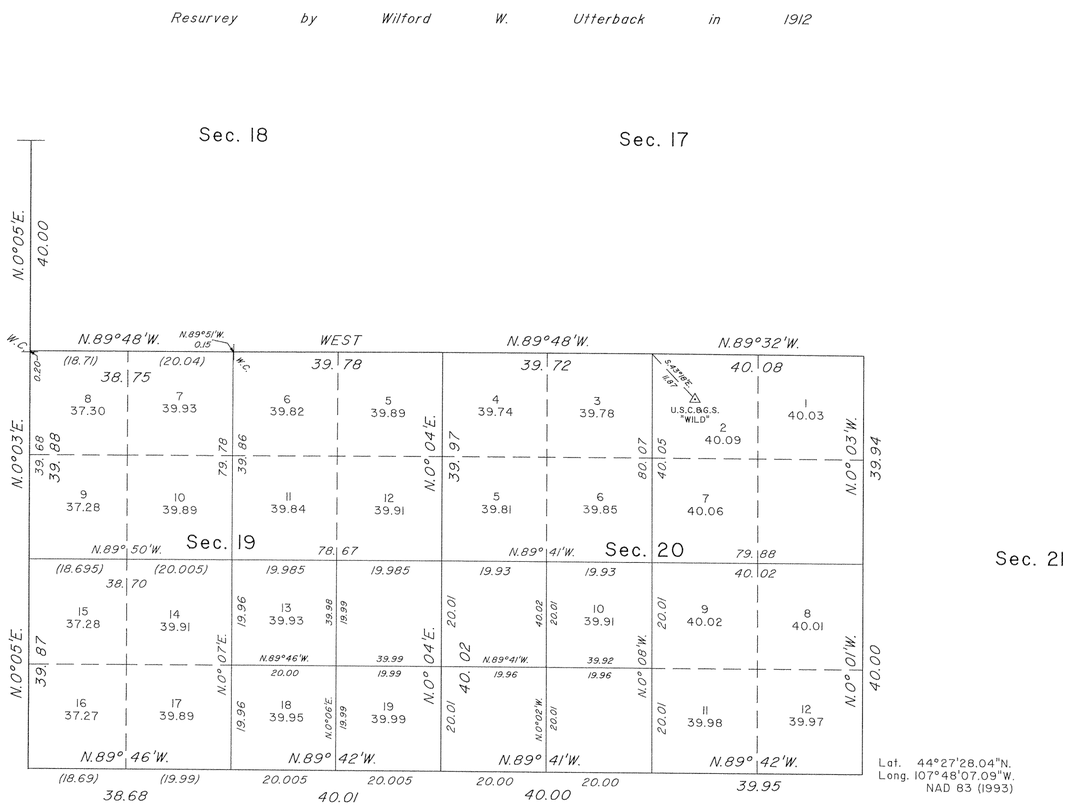

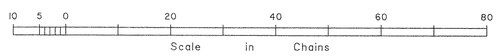

A history of surveys is contained in the field notes.

This plat represents the dependent resurvey of portions of the west boundary and subdivisional lines, designed to restore the corners in their true original locations according to the best available evidence, and the subdivision of sections 19 and 20, T. 52 N., R. 91 W., Sixth Principal Meridian, Wyoming.

Certain modified lots and areas shown hereon pertain to Federal interst estate only. Except as indicated hereon, the lotting and areas are as shown on the plat approved August 10, 1914.

Survey executed by Joel T. Ebner, Cadastral Surveyor, beginning April 10, 2000 and completed May 4, 2000, pursuant to Special Instructions dated April 6, 2000, for Group No. 672, Wyoming.

UNITED STATES DEPARTMENT OF THE INTERIOR
BUREAU OF LAND MANAGEMENT

Cheyenne, Wyoming September 28, 2001

This plat is strictly conformable to the approved field notes, and the survey, having been correctly executed in accordance with the requirements of law and the regulations of this Bureau, is hereby accepted.

For the Director

Chief Cadastral Surveyor for Wyoming

W.H.B.

2117 C

OFFICIALLY FILED: October 1, 2001

JJM

8348

ORIGINAL

TOWNSHIP 52 NORTH, RANGE 91 WEST, OF THE SIXTH PRINCIPAL MERIDIAN, WYOMING.

SUPPLEMENTAL PLAT

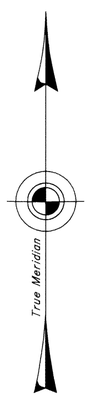

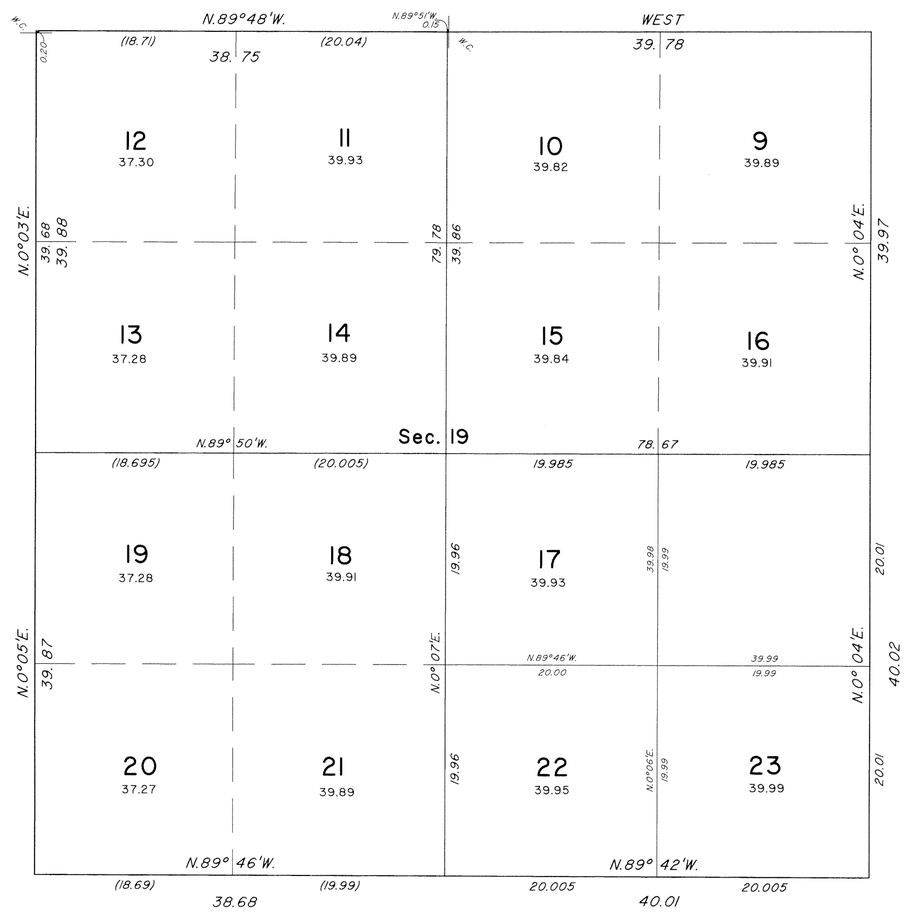

This plat showing the corrected numbering sequence of certain lots in section 19, is based on the plat approved August 10, 1914, and the plat accepted September 28, 2001.

UNITED STATES DEPARTMENT OF THE INTERIOR
BUREAU OF LAND MANAGEMENT

Cheyenne, Wyoming July 26, 2002

This plat, showing amended lottings, is based upon the official records and, having been correctly prepared in accordance with the regulations of this Bureau, is hereby accepted.

For the Director

John P. Lee

Chief Cadastral Surveyor for Wyoming

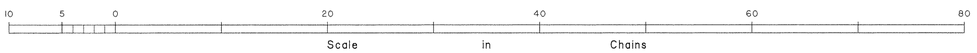

W.H.B.

2117 D

OFFICIALLY FILED: August 15, 2002

accession no. 3570

(4-675 a)

Resurvey Township No. 52 North, Range No. 91 West of the Sixth Principal Meridian, Wyoming.

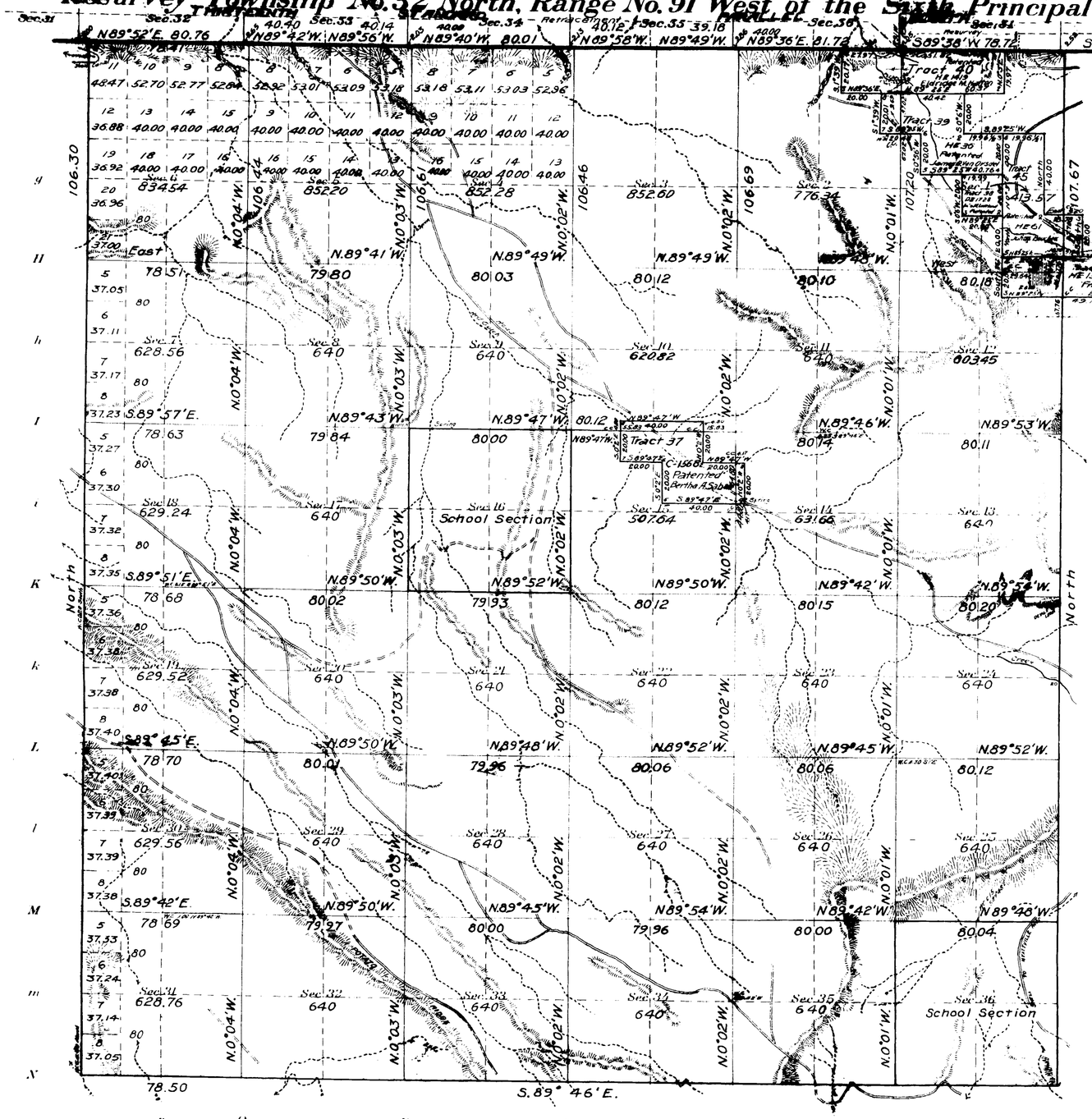

Surveys Designated	By Whom Surveyed	Group No.	Group Date	Amount of Surveys Mls.	chs.	lks.	When Surveyed Begun	Completed
Resurvey Subdivisions	Wilford W. Utterback	6	March 31, 1911	61	47	65	July 5, 1912	July 27, 1912
Resurvey Thirteenth Standard Parallel	" "	"	"	5	02	33	Sept. 3, 1911	July 3, 1912
Resurvey East Boundary Line	" "	"	"	6	27	67	Sept. 2, 1911	Sept 9, 1911
Resurvey West Boundary Line	" "	"	"	6	26	30	July 1, 1912	July 3, 1912
Resurvey South Boundary Line	" "	"	"	5	78	50	July 15, 1912	July 16 1912
Resurvey Thirteenth Standard Parallel	" "	11	August 24, 1911	1	01	24	September 23, 1911	September 23, 1911
Connections	" "	6	March 31, 1911		56	18	July 19, 1912	July 26, 1912
Thirteenth Standard Parallel	E. A. La Peire	170	August 24, 1911	4	75	00	June 16, 1883	June 16, 1883
Segregated Tract Lines	Wilford W. Utterback	6	March 31, 1911	14	42	48	July 5, 1912	July 27, 1912

INDEX TO SEGREGATED TRACTS

Original Survey No.	T.	R.	Sec.	Subdivision	Entry Kind	Entry No.	Stat. L.O.	Entryman
38	52	91	1	SW¼SE¼	D	1728	Pat.	Ida M. Loveland
39	52	91	1	S½NW¼, NE¼SW¼, NW¼SE¼	H	36	Pat.	James A. McDowell
40	52	91	1	Lots 2, 3, 4				
	52	91	2	Lot 1	H	1413	Pat.	Eldridge M. Hutton
44	52	91	12	SE¼NE¼				
	52	90	7	Lot 2, SE¼NW¼, SW¼NE¼	H	1516	Pat.	Frank A. Jenks
45	52	91	1	E½SE¼				
	52	91	12	NE¼NE¼				
	52	90	7	Lot 1	H	61	Pat.	Julius Boucher
37	52	91	15	SW¼NE¼, E½NW¼, NW¼NW¼	C	1568	Pat.	Bertha A. Soban

Patented Land Not Segregated

Original Survey Section	Subdivision	Entry Kind	Entryman
16	All	SS	Wyoming.
36	All	SS	Wyoming.

Areas in Acres	
Public Land	22250.74
Indian Reservation	
Indian Allotments	
Mineral Claims	
Patented Land Not Segregated	1280.00
Segregated Tracts	All Patented
Total Area	

Scale 40 Chains to an inch

Mean Magnetic Declination
Latitude 44° 26' N
Longitude 107° 44' W

The above map of a Resurvey Township No. 52 North, Range No. 91 West of the Sixth Principal Meridian, Wyoming, is strictly conformable to the field notes of the survey thereof on file in this office, which have been examined and approved.

U. S. Surveyor General's Office,
Cheyenne, Wyoming August 10, 1914.

Charles L. Deeter
Surveyor General.

2117-A

52-91

3571

Supplemental Plat Nº 1

Resurvey NE¼ Township Nº 52 North, Range Nº 91 West of the Sixth Principal Meridian, Wyoming.

Scale: 20 Chains to 1 Inch.

Secs. 1, 2, 3, 10, 11, 12, 13, 14, 15

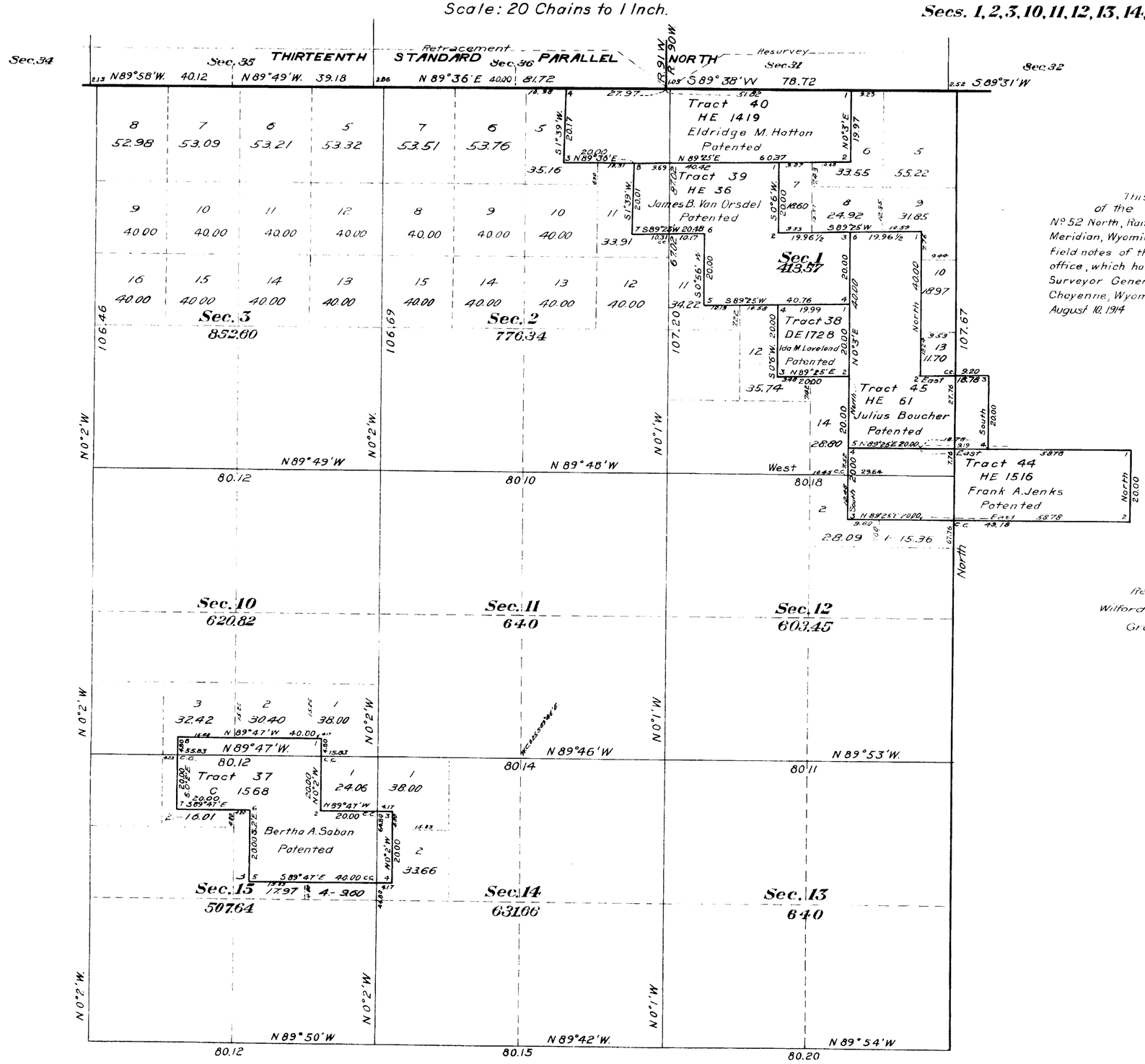

This Supplemental Plat of the resurvey of the NE¼ Township Nº 52 North, Range Nº 91 West of the Sixth Principal Meridian, Wyoming, is strictly conformable to the field notes of the resurvey thereof on file in this office, which have been examined and approved.
Surveyor General's Office
Cheyenne, Wyoming.
August 10, 1914

Charles L. Rector
Surveyor General.

Resurvey
Wilford W. Utterback
Group Nº 6.

2117-B

52 - 91

3569

TOWNSHIP No. 52 NORTH. RANGE No. 91 WEST of the 6th Principal MERIDIAN.

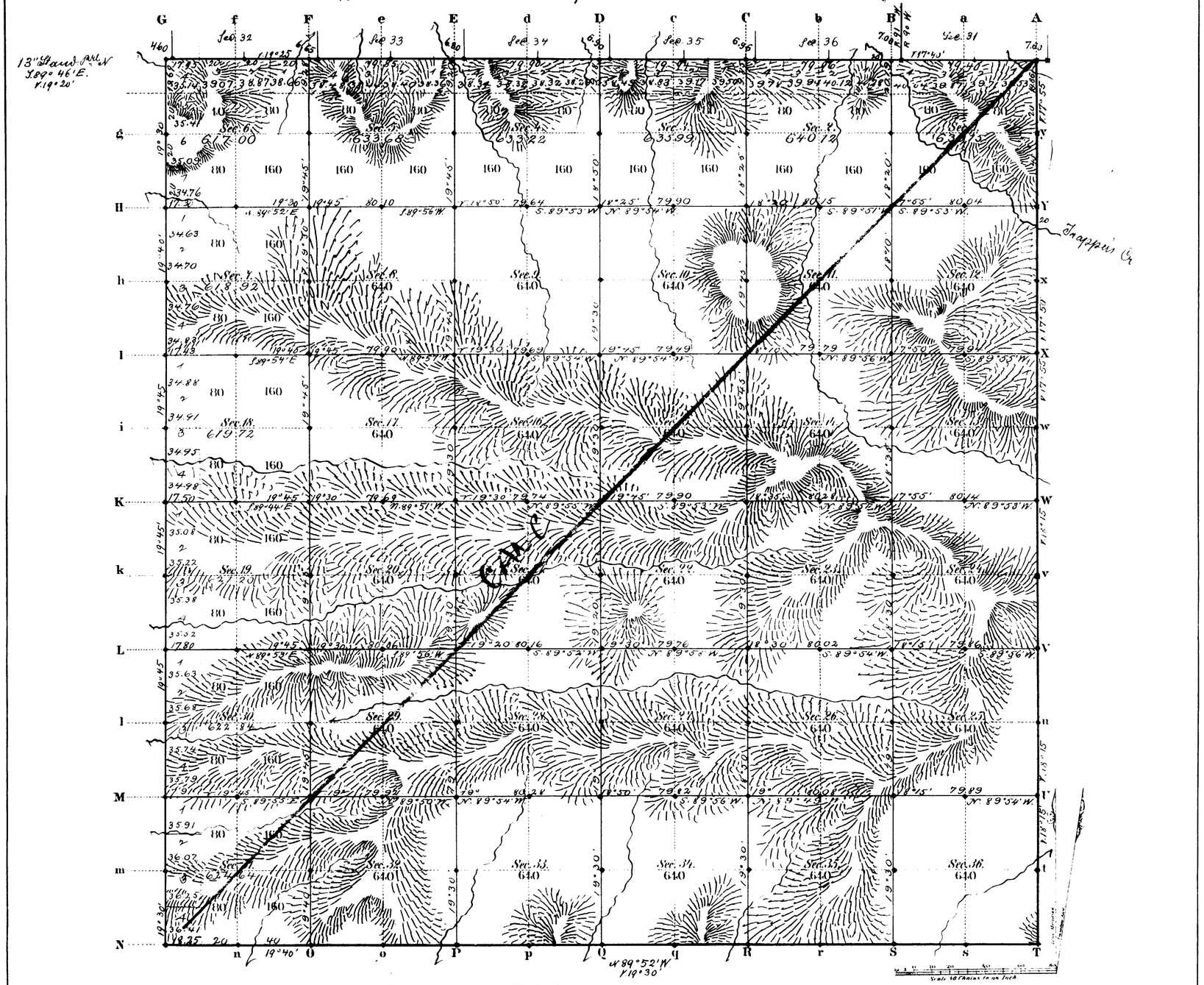

Total number of Acres 22,906.48

Surveys Designated	By Whom Surveyed	Date of Contract	Amount of Surveys Mls	Chs	Lks	When Surveyed	Magnetic Declination
3rd W. Township lines	E. A. La Perre	June 5, 1882	11	77	94	June 23, 25, 1883	19° 40' East
Subdivisions	" "	" "	59	63	88	July 13-21, 1883	19° 35' "
Connections	" "	" "		34	31	" "	
13th Stand. Prl. N	" "	" "	5	77	00	June 16, 1883	
E. Township l	H. J. Boland	" "	5	79	56	Sept. 25, 1882	

The above Map of Township No. 52 North Range No. 91 West of the Sixth Principal Meridian Wyoming Territory is strictly conformable to the field notes of the survey thereof on file in this Office, which have been examined and approved

Surveyor General's Office,
Cheyenne Wyoming
March 20th 1884

Edw. C. Davis
Sur. Genl.

A. Gast & Co. St. Louis Mo.

2117

RESURVEY
TOWNSHIP EXTERIORS

Scale 160 Chains to 1 Inch

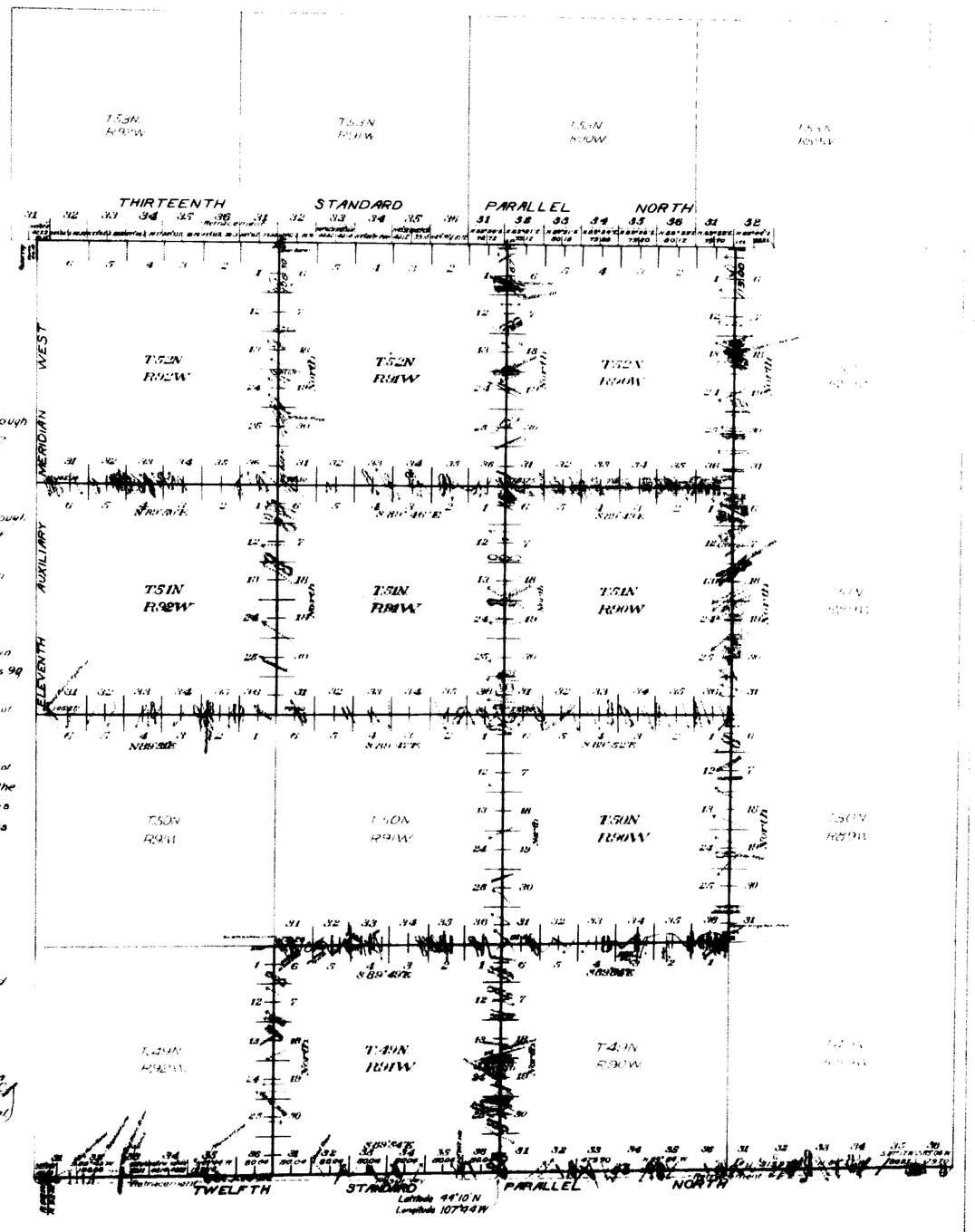

This Plat
of the Resurvey
of
Twelfth Standard Parallel North through Range 91 West and a portion of Range 92 West
the Retracement
of the
Twelfth Standard Parallel North, through Ranges 89, 90 West and a portion of Range 92 West
Thirteenth Standard Parallel North through Ranges 89, 90, 91 and 92 West
and the
Resurvey of the
South and East Boundaries of Townships 51 and 52 North, through Ranges 90, 91 and 92 West
South, East and West Boundaries of Township 50 North, Range 90 West
and the
North, East and West Boundaries of Township 49 North, Range 91 West of the Sixth Principal Meridian, Wyoming, is strictly conformable to the field notes of the resurvey thereof
by
Wilford W. Utterback and Utterback and Richards
under their assignment to
Group No 6
dated March 31, 1911,
which have been examined, approved and filed in this office.
U.S. Surveyor General's Office
Cheyenne, Wyoming
August 10, 1914

Charles L. Decker
U.S. Surveyor General

Surveys Designated	Amount Mi.	Ch.	Lks.	When Surveyed
Standard Lines Resurveyed	37	00	36	June 2, 1911 – Sept. 20, 1912
Standard Lines Resurveyed	7	40	46	July 3, 1911 – Sept. 24, 1912
Township Lines	109	51	80	July 6, 1911 – July 16, 1912
Connections	6	10	57	July 6, 1911 – Sept. 24, 1912

(26)

3617

87

EXTERIOR LINES.

Scale 3 miles to 1 inch. Magnetic Var. E.

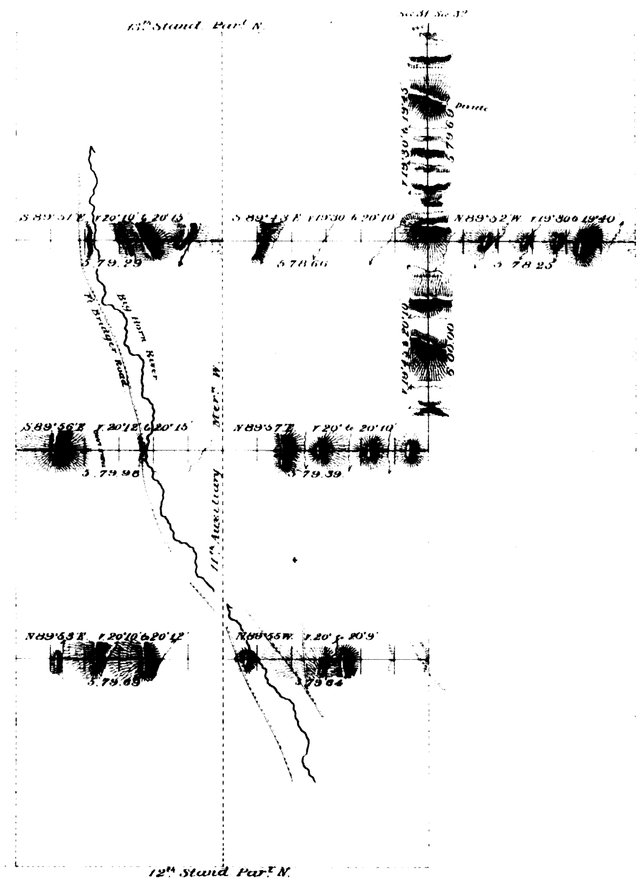

T. 52N.

T. 51N.

T. 50N.

T. 49N.

R. 93W. R. 92W. R. 91W.

Surveys Designated	By Whom Surveyed	Date of Contract.	Amount of Surveys			When Surveyed
			mls	chs	lks	
Exterior lines	E.A. La Peire	June 5th 1882	53	74	59	June 18-27, 1883
Connections	" " "	" " "		4	60	" " " "

I hereby certify that the above diagram of the Exterior lines of Tps 51 & 52 N., R 91 W., and Tps 49, 50, 51 & 52 N., R's 92 & 93 W. of the 6th P.M. Wyoming Territory, is strictly conformable to the field notes of the survey thereof on file in this office, which have been examined and approved.

Surveyor General's Office.
Cheyenne Wyoming March 20" 1884

Edw. C. David Sur.r Gen.l

2127