40

10

2686

(4-675a)

Resurvey Township No. 52 North, Range No. 95 West of the Sixth Principal Meridian, Wyoming

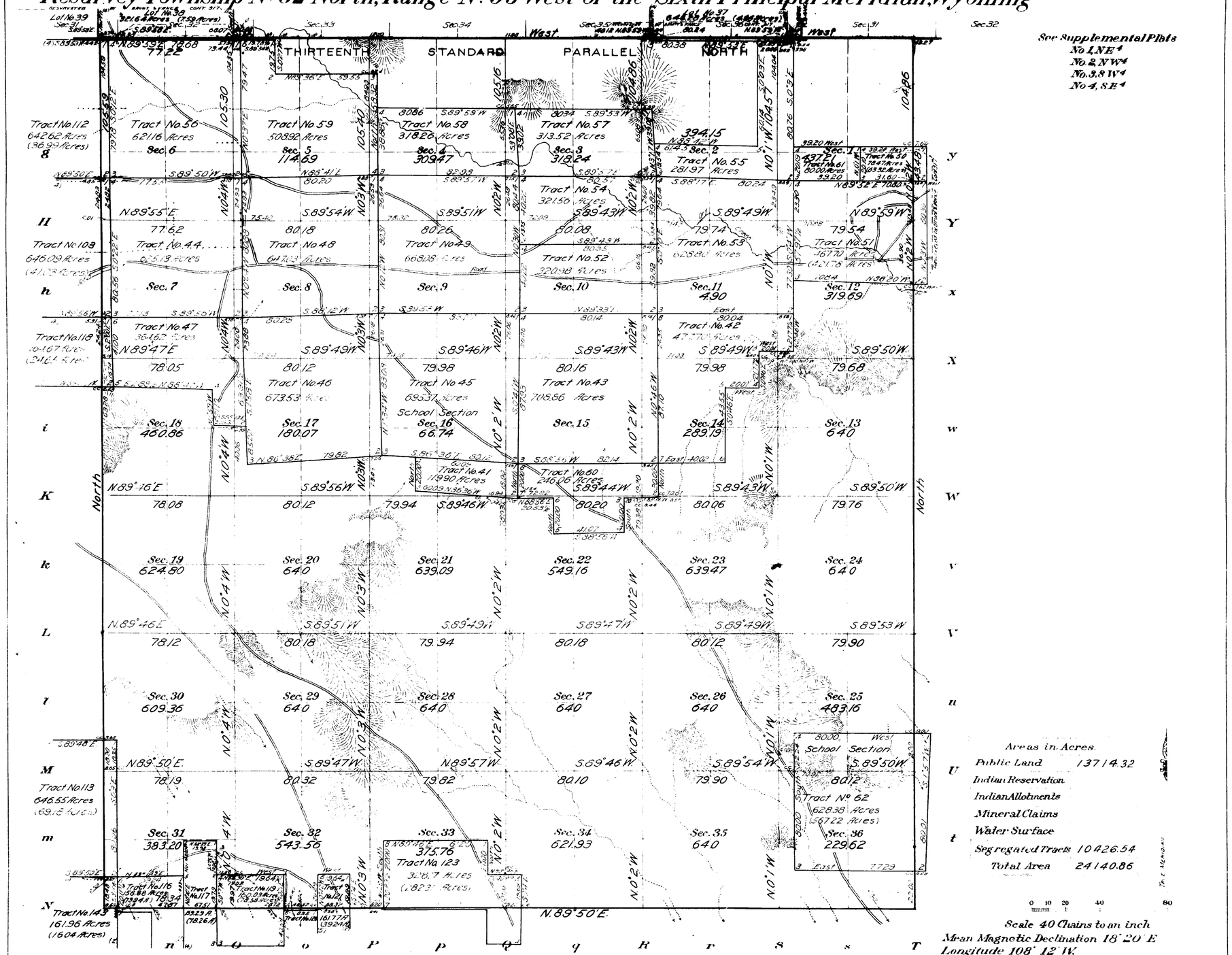

See Supplemental Plats
No. 1, NE 4
No. 2, NW 4
No. 3, SW 4
No. 4, SE 4

Areas in Acres.

Public Land	13714.32
Indian Reservation	
Indian Allotments	
Mineral Claims	
Water Surface	
Segregated Tracts	10426.54
Total Area	24140.86

Scale 40 Chains to an inch
Mean Magnetic Declination 18° 20' E
Longitude 108° 12' W.
Latitude 44° 26' N.

Surveys Designated.	By Whom Surveyed	Contract No.	Contract Date	Amount of Surveys Mls.	chs.	lks.	When Surveyed. Begun.	Completed.
Resurvey Township Lines	Brunt & Vance	317	August 20, 1906	15	68	63	May 21, 1907	May 23, 1907
Resurvey Subdivision Lines	" "	"	" "	61	35	73	July 2, 1907	July 1d, 1907
Connecting Lines	" "	"	" "	7	05	18	" "	" "
Segregated Tracts	" "	316	August 20, 1906	77	17	27	May 24, 1907	June 13, 1907
Resurvey N. Township Line	Brunt & Burnham	294	July 20, 1903	2	40	00	May 21, 1904	May 21, 1904
Resurvey N. Township Line	Edward F. Stahle	293	June 29, 1903		66	73	August 31, 1903	August 31, 1903
Resurvey E. Township Line	"	"	" "	4	60	48	July 30, 1904	July 30, 1904
Amended Tract 117 Lines	William R. Bandy	Group 10	April 6, 1911		59	92	May 5, 1911	May 5, 1911

The above map of Resurvey of Township No. 52 North Range No. 95 West of the Sixth Principal Meridian Wyoming is strictly conformable to the field notes of the survey thereof on file in this office, which have been examined and approved.

U.S. Surveyor General's Office,
Cheyenne, Wyoming, December 7, 1910

Stephen C. Johnson
Surveyor General.

Accepted by the Hon. Commissioner in his letter "E" January 24, 1911 In compliance with letter E April 22, 1912, duplicate plat mailed Buffalo Land Office, April 25, 1912.

1831

52-95

40

11

2687

Supplemental Plat Nº 1

Resurvey NE¼ Township Nº 52 North, Range Nº 95 West of the Sixth Principal Meridian, Wyoming

Scale: 20 Chains to One Inch.

Secs. 1, 2, 3, 10, 11, 12, 13, 14 & 15

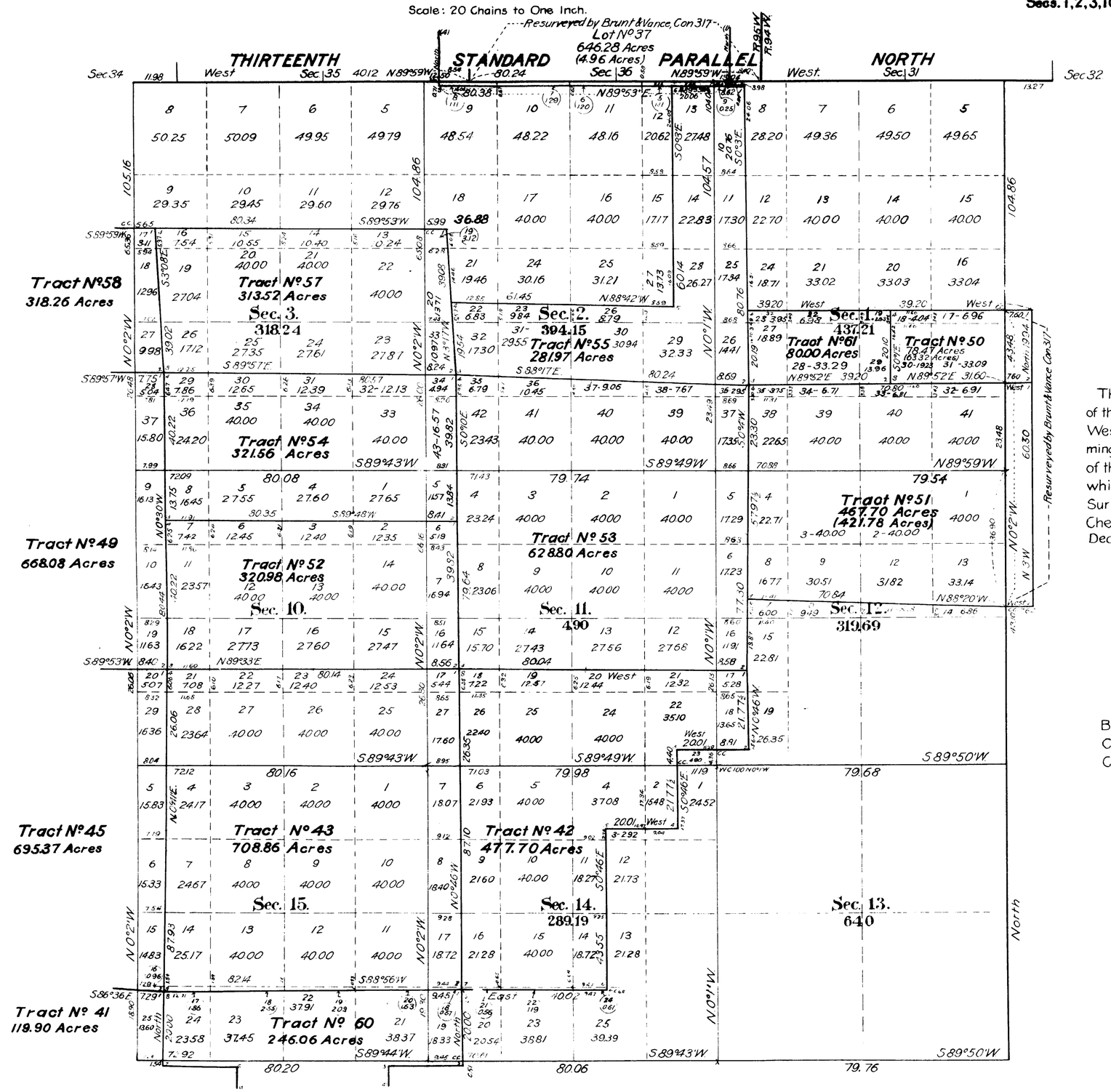

This Supplemental Plat of the resurvey of the NE¼ Township Nº 52 North, Range Nº 95 West of the Sixth Principal Meridian, Wyoming, is strictly conformable to the field notes of the resurvey thereof on file in this office, which have been examined and approved

Surveyor General's Office,
Cheyenne, Wyoming,
December 7, 1910.

Surveyor General

Brunt & Vance, D.S.
Contract Nº 316, August 20, 1906
Contract Nº 317, August 20, 1906

1831

1831B

[illegible] in compliance with letter E June 8, 1912.
triplicate plat mailed Buffalo Land Office, June 11, 1912.

52-95

40 Accession no. 2688

12

Supplemental Plat N[redacted]

Resurvey NW¼ Township Nº 52 North, Range Nº 95 West of the [redacted]

Scale: 20 chains to 1 inch.

Secs. 4, 5, 6, 7, 8, 9, 16, 17, 18.

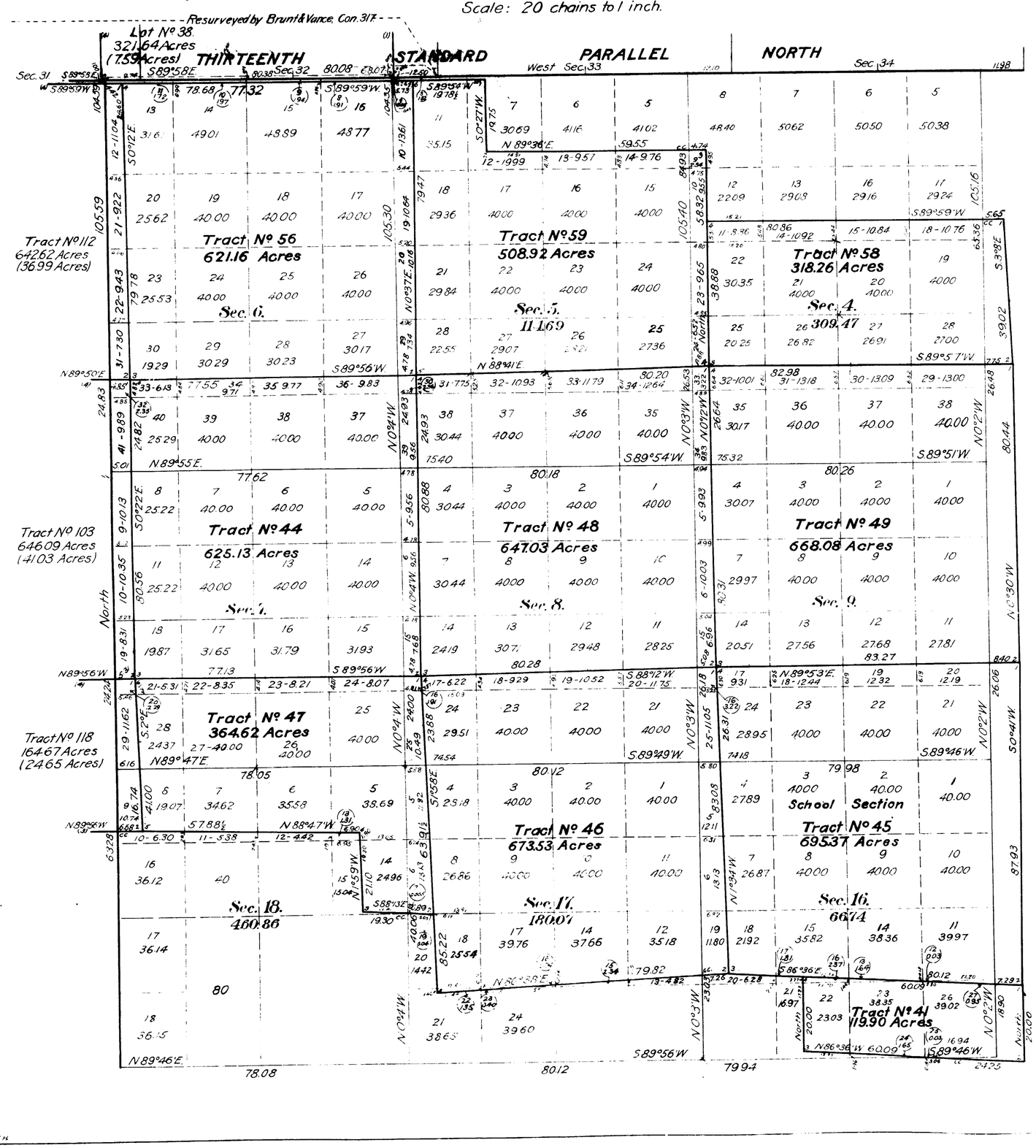

This Supplemental Plat of the resurvey of the NW¼ Township Nº 52 North, Range Nº 95 West of the Sixth Principal Meridian, Wyoming, is strictly conformable to the field notes of the resurvey thereof on file in this office, which have been examined and approved.
Surveyor General's Office,
Cheyenne, Wyoming,
December 7, 1910.

[signature]
Surv. Gen'l

Brunt & Vance, D.S.
Contract Nº 316, August 20, 1906
Contract Nº 317, August 20, 1906.

1831
1831 C

[illegible] Commissioner [illegible] letter "E" [illegible] 28, 1911. In compliance with letter "E" June 8, 1912, Duplicate plat mailed Buffalo Land Office June 11, 1912

52-95

40

13

2689

Supplemental Plat No. 3

Resurvey SW¼ Township No. 52 North, Range No. 95 West of the Sixth Principal Meridian, Wyoming

Scale: 20 chains to 1 inch.

Secs. 19, 20, 21, 28, 29, 30, 31, 32 & 33.

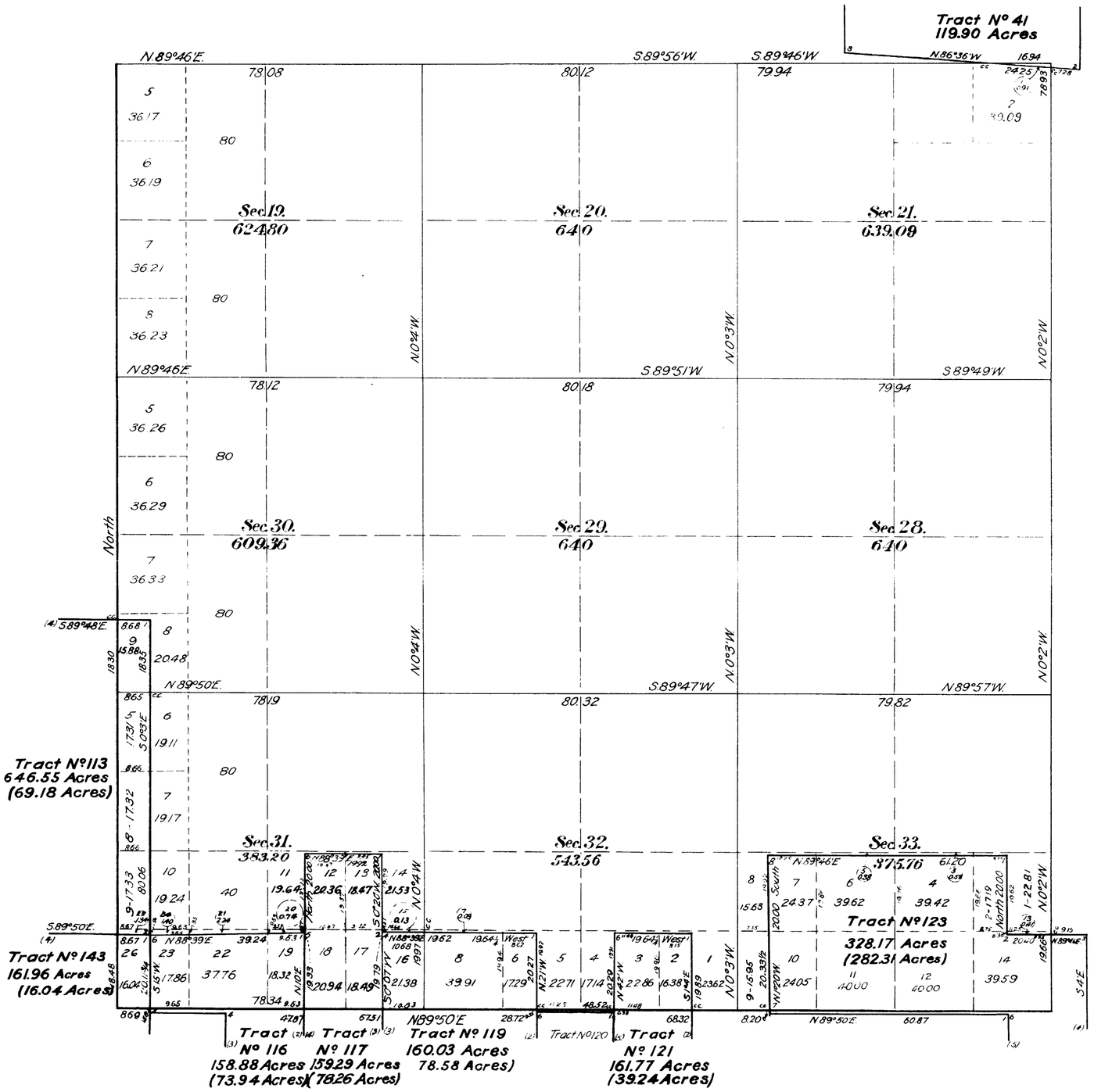

This Supplemental Plat of the resurvey of the SW¼ Township No. 52 North, Range No. 95, West of the Sixth Principal Meridian, Wyoming, is strictly conformable to the field notes of the resurvey thereof on file in this office, which have been examined and approved.

Surveyor General's Office,
Cheyenne, Wyoming,
December 7, 1910.

[signature]
Surv. Gen'l.

Brunt & Vance, D.S.
Contract No. 316, August 20, 1906
Contract No. 317, August 20, 1906

1831

1831 D

Accepted by the Land Commissioner in his Ltr. "E" January 30, 1911. In compliance with letter E., Apr. 22, 1912, Duplicate plat mailed Buffalo Land Office, Apr. 20, 1912.

52-95

40

14

2690

Supplemental Plat No. 4

Resurvey SE¼ Township No. 52 North, Range No. 95 West of the Sixth Principal Meridian, Wyoming

Scale: 20 chains to 1 inch.

Secs 22, 23, 24, 25, 26, 27, 34, 35 & 36.

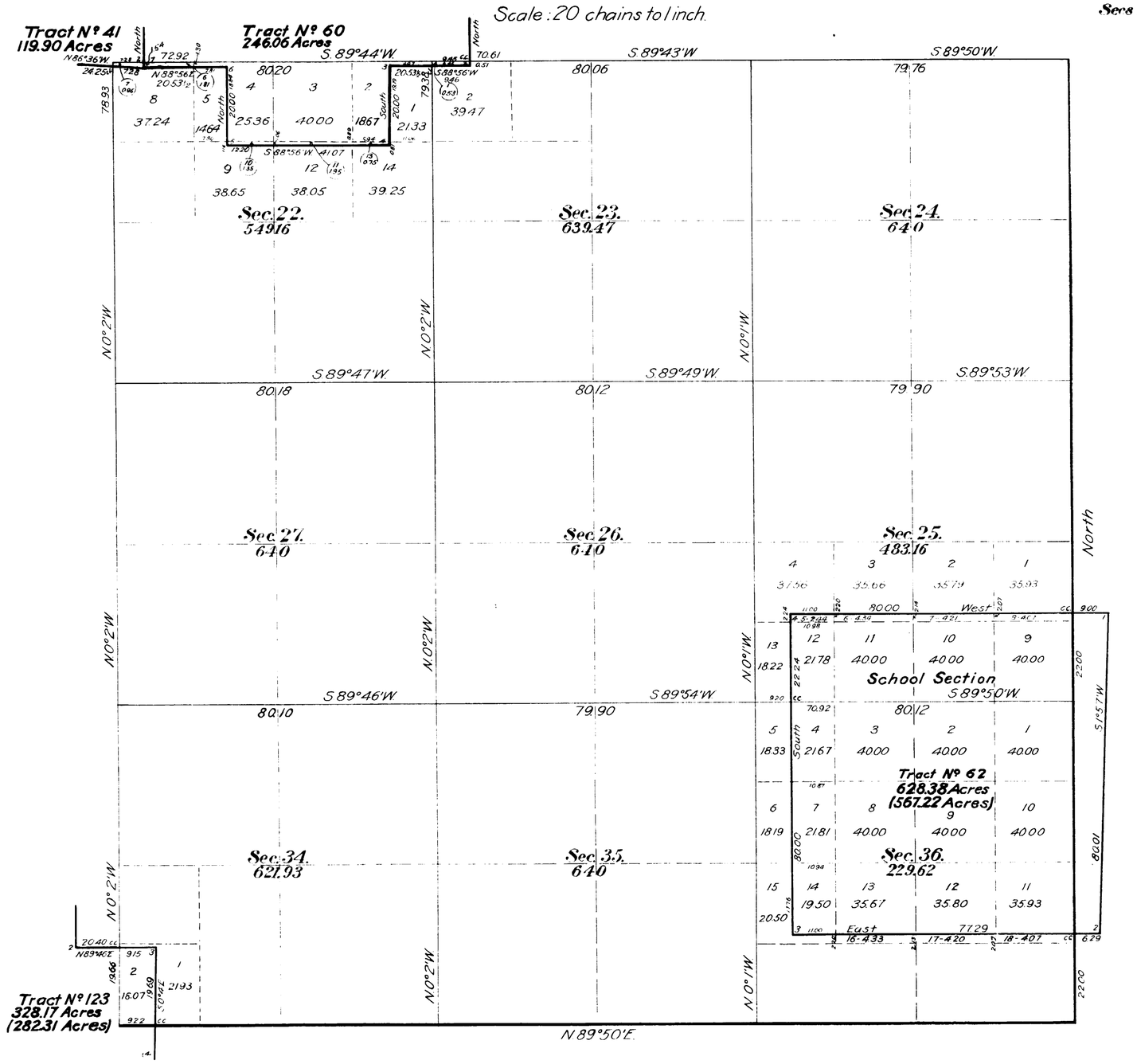

This Supplemental Plat of the resurvey of the SE¼, Township No. 52 North, Range No. 95 West of the Sixth Principal Meridian, Wyoming, is strictly conformable to the field notes of the resurvey thereof on file in this office, which have been examined and approved.

Surveyor General's Office,
Cheyenne, Wyoming,
December 7, 1910.

[signature]
Surv. Gen'l

Brunt & Vance, D.S.
Contract No. 316, August 20, 1906
Contract No. 317, August 20, 1906

WCH

Accepted by the Hon. Commissioner in his letter [illegible] January 28, 1911. In compliance letter E. June 5, 1912.
Triplicate [illegible] Buffalo Land Office June 11, 1912.

1831
1831E

52-95

2691

Supplemental Plat No. 5

Index to Segregated Tracts

Resurvey Township No. 52 North, Range No. 95 West of the Sixth Principal Meridian, Wyoming

Brunt & Vance, Contract No. 316, August 20, 1906
Brunt & Vance, Contract No. 317, August 20, 1906

Resurvey Tract No.	Area Total	Area In Township	T	R	Sec	Original Survey Subdivision	Entry Kind	Entry No.	Entryman
41	119.90	119.90	52	95	21	$N^2NE^4NE^4NW^4$	SL		Wyoming
42	477.70	477.70	"	"	14	$NW^4N^2NE^4SW^4NE^4SW^4$	SL		"
43	708.86	708.86	"	"	15	All	SL		"
44	625.13	625.13	"	"	7	All	SL		"
45	695.37	695.37	"	"	16	All	SS		"
46	673.53	673.53	"	"	17	All	SL		"
47	364.62	364.62	"	"	18	$N^2NE^4SE^4$	SL		"
48	647.03	647.03	"	"	8	All	SL		"
49	668.08	668.08	"	"	9	All	SL		"
50	78.47	63.32	"	"	1	S^2SE^4	SL		"
51	467.70	421.78	"	"	12	$N^2N^2S^2$	SL		"
52	320.98	320.98	"	"	10	S^2	SL		"
53	628.80	628.80	"	"	11	All	SL		"
54	321.56	321.56	"	"	10	N^2	SL		"
55	281.97	281.97	"	"	2	Lot 1, $SE^4NE^4E^2SE^4SW^4SE^4S^2SW^4$	SL		"
56	621.16	621.16	"	"	6	All	SL		"
57	313.52	313.52	"	"	3	S^2	SL		"
143	161.96	16.04	51	96	1	S^2NE^4, Lots 1 & 2	H 1342		Joseph W. Morrow

Resurvey Tract No.	Area Total	Area In Township	T	R	Sec	Original Survey Subdivision	Entry Kind	Entry No.	Entryman
58	318.26	318.26	52	95	4	S^2	SL		Wyoming
59	508.92	508.92	"	"	5	$S^2S^2N^2$, Lot 4	SL		"
60	246.06	246.06	"	"	22	$N^2N^2SE^4NW^4SW^4NE^4$	SL		"
61	80.00	80.00	"	"	1	S^2SW^4	SL		"
62	628.38	567.22	"	"	36	All	SS		"
37	646.28	4.96	53	95	36	All	SS		"
38	321.64	7.59	"	"	32	S^2	SL		"
103	646.09	41.03	52	96	12	All	SL		"
112	642.62	36.99	"	"	1	All	SL		"
113	646.55	69.18	"	"	36	All	SS		"
116	158.88	73.94	51	95	6	Lots 3 & 4 $SE^4NW^4NE^4SW^4$	H 2789		E. Horrocks
117	159.29	78.26	"	"	6	$W^2NE^4NW^4SE^4$	H 3470		J.S. Hargraves
			52	"	31	SW^4SE^4			
119	160.03	78.58	51	"	6	Lot 1, SE^4NE^4	H. 1082		D.W. Hanner
			"	"	5	SW^4NW^4, Lot 4			
121	161.77	39.24	"	"	5	Lot 2, $SW^4NE^4N^2SE^4$	D 1783		J.B. Perrine
123	328.17	282.31	"	"	4	Lots 1, 2, 3 & 4, SE^4NE^4	D 1200		L.C. Thompson
			52	"	33	$S^2SW^4SW^4SE^4$			
118	164.67	24.65	"	96	13	NE^4	SL		Wyoming

The above index to tracts which have been segregated by the original public survey in the resurvey of T. 52 N. R. 95 W. under Contracts Nos. 316 and 317, has been prepared in strict conformity to the field notes of the accepted resurvey on file in this office, which have been examined and approved.
Surveyor General's Office,
Cheyenne, Wyoming.
December 7, 1910

Stephen P. Thomson
Surv. Genl.

E.M.H. - Copy

1831
1831 F

Accepted by the Genl. Commissioner in his letter "E" January 28 1911. In Compliance with letter "E" April 22, 1912, Duplicate plat mailed to Buffalo Land Office, Apr. 25, 1912.

52 - 95

2692

Supplemental Plat No. 6

Resurvey NE¼ Township No. 52 North, Range No. 95 West of the Sixth Principal Meridian, Wyoming

Scale 20 Chains to 1 inch

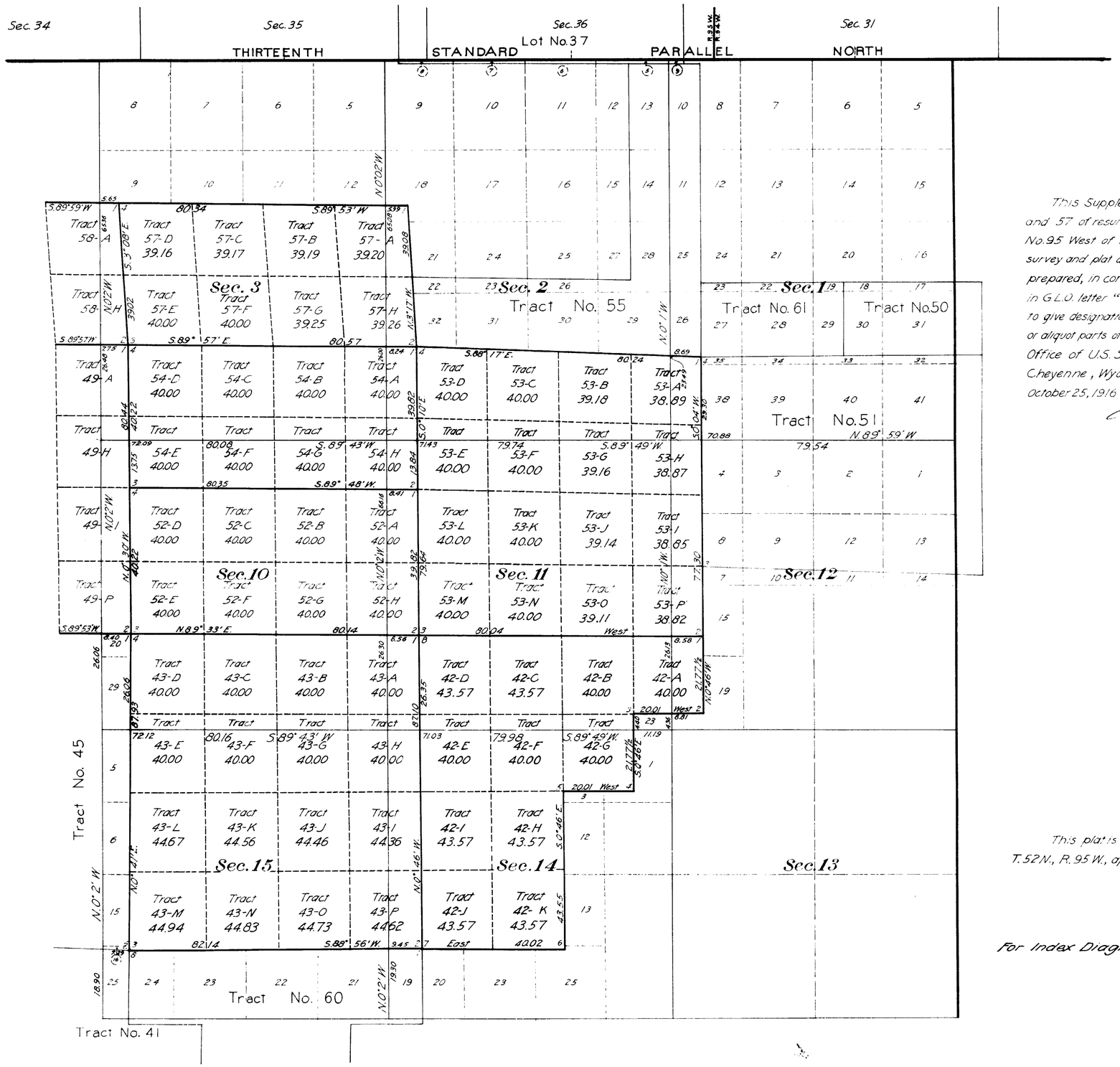

This Supplemental Plat of Tracts 42, 43, 52, 53, 54 and 57 of resurveyed Township No. 52 North, Range No. 95 West of the Sixth Principal Meridian, Wyoming, survey and plat approved December 7, 1910, has been prepared, in compliance with instructions contained in G.L.O. letter "E" dated September 12, 1916, in order to give designations and areas to the legal subdivisions or aliquot parts of said tracts and is hereby approved

Office of U.S. Surveyor General,
Cheyenne, Wyoming
October 25, 1916

Charles L. Decker
Surveyor General

This plat is amendatory of Supplemental Plat No. 1, T. 52 N., R. 95 W., approved December 7, 1910

For Index Diagram See Supp. Plat No. 5 App'd Dec. 7, 1910

1831G

52 - 95

Accepted by Commr
Nov. 29, 1916
Frans G. Lander
Dec. 27, 1916.

accession 2693

Supplemental Plat No. 7

Resurvey N W¼ Township No. 52 North, Range No. 95 West of the Sixth Princpal Meridian, Wyoming

Scale 20 Chains to an Inch

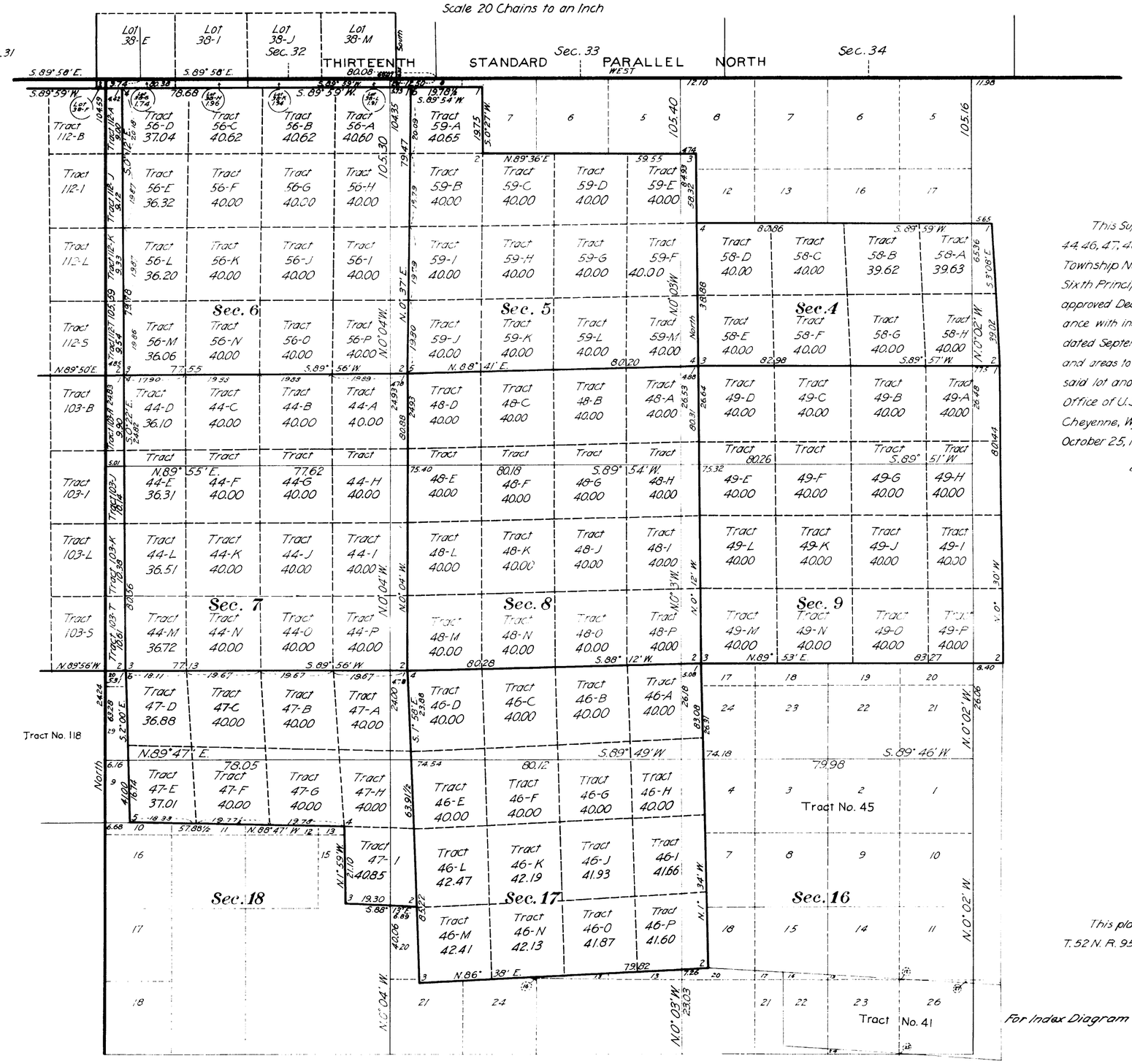

This Supplemental Plat of Lot 38 and Tracts 44, 46, 47, 48, 49, 56, 58, 59, 103, and 112 of resurveyed Township No. 52 North, Range No. 95 West of the Sixth Principal Meridian, Wyoming, survey and plat approved December 7, 1910, has been prepared, in compliance with instructions contained in G.L.O. letter "E" dated September 12, 1916, in order to give designations and areas to the legal subdivisions or aliquot parts of said lot and tracts and is hereby approved

Office of U.S. Surveyor General.

Cheyenne, Wyoming,

October 25, 1916

Charles L. Decker
Surveyor General

This plat is amendatory of Supplemental Plat No. 2, T. 52 N. R. 95 W., approved December 7, 1910

For Index Diagram See Supplemental Plat No. 5 App'd Dec. 7, 1910

1831-H

52-95

Accepted by Comme Nov. 29, 1916
Frank A. Lauder Dec 27, 1916

2694

Supplemental Plat No. 8

Resurvey Township No. 52 North, Range No. 95 West of the Sixth Principal Meridian, Wyoming

Scale 20 Chains to an inch

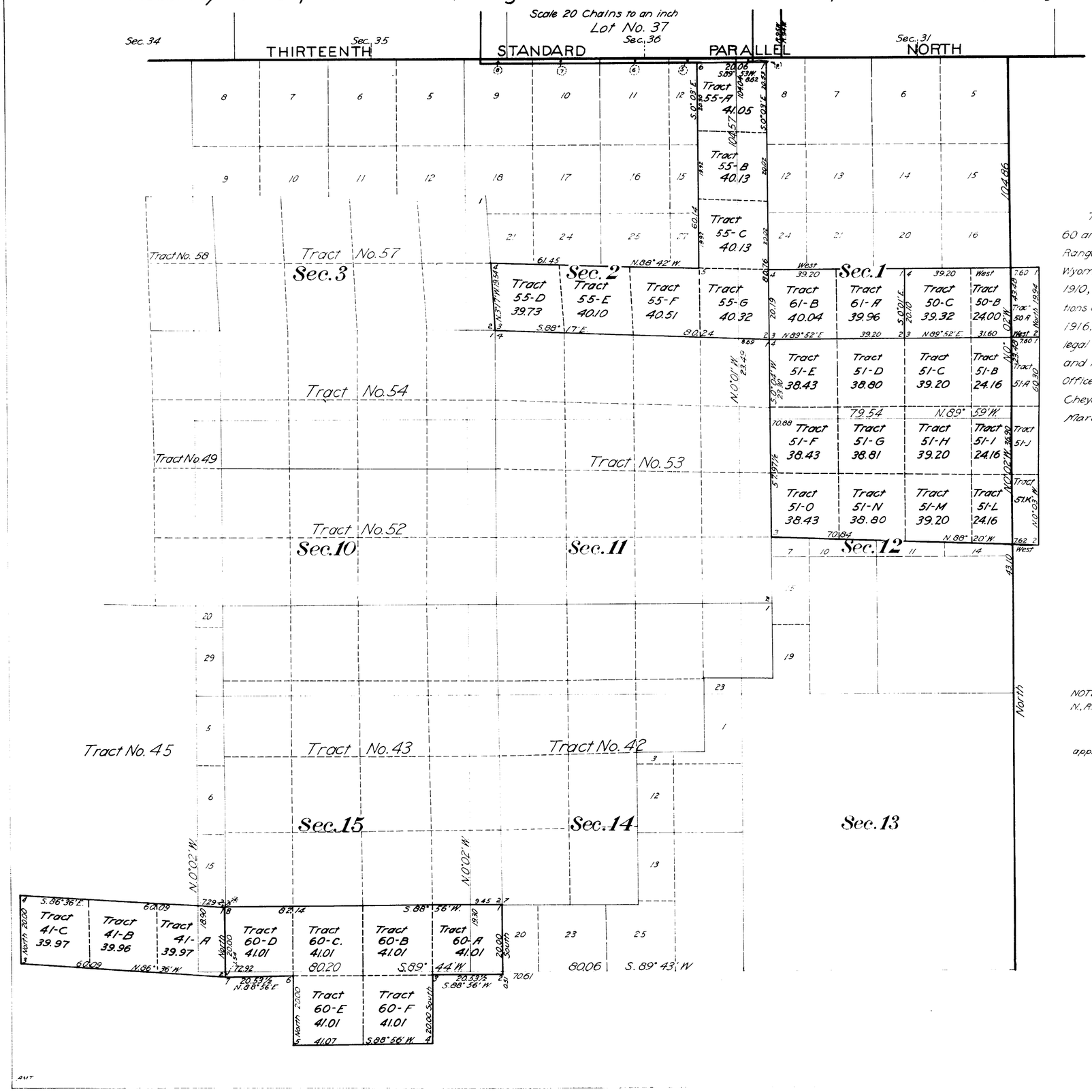

This Supplemental Plat of Tracts 41, 50, 51, 55, 60 and 61 of resurveyed Township No. 52 North, Range No. 95 West of the Sixth Principal Meridian, Wyoming, survey and plat approved December 7, 1910, has been prepared, in compliance with instructions contained in G. L. O. letter "E" dated October 4, 1916, in order to give designations and areas to the legal subdivisions or aliquot parts of said tracts and is hereby approved.

Office of U.S. Surveyor General,
Cheyenne, Wyoming
March 30, 1917

Charles L. Decker
Surveyor General

NOTE: This plat is amendatory of Supplemental Plat No. 1, T. 52 N., R. 95 W., approved December 7, 1910

For Index to Segregated Tracts in this township see plat approved December 7, 1910

1831-J

Accepted by Comm. May 26, 1917
Trans. at Buffalo. Aug. 7, 1917

52-95

(23)

2685

TOWNSHIP No. 52 NORTH, RANGE No. 95 WEST of the 6th Principal MERIDIAN.

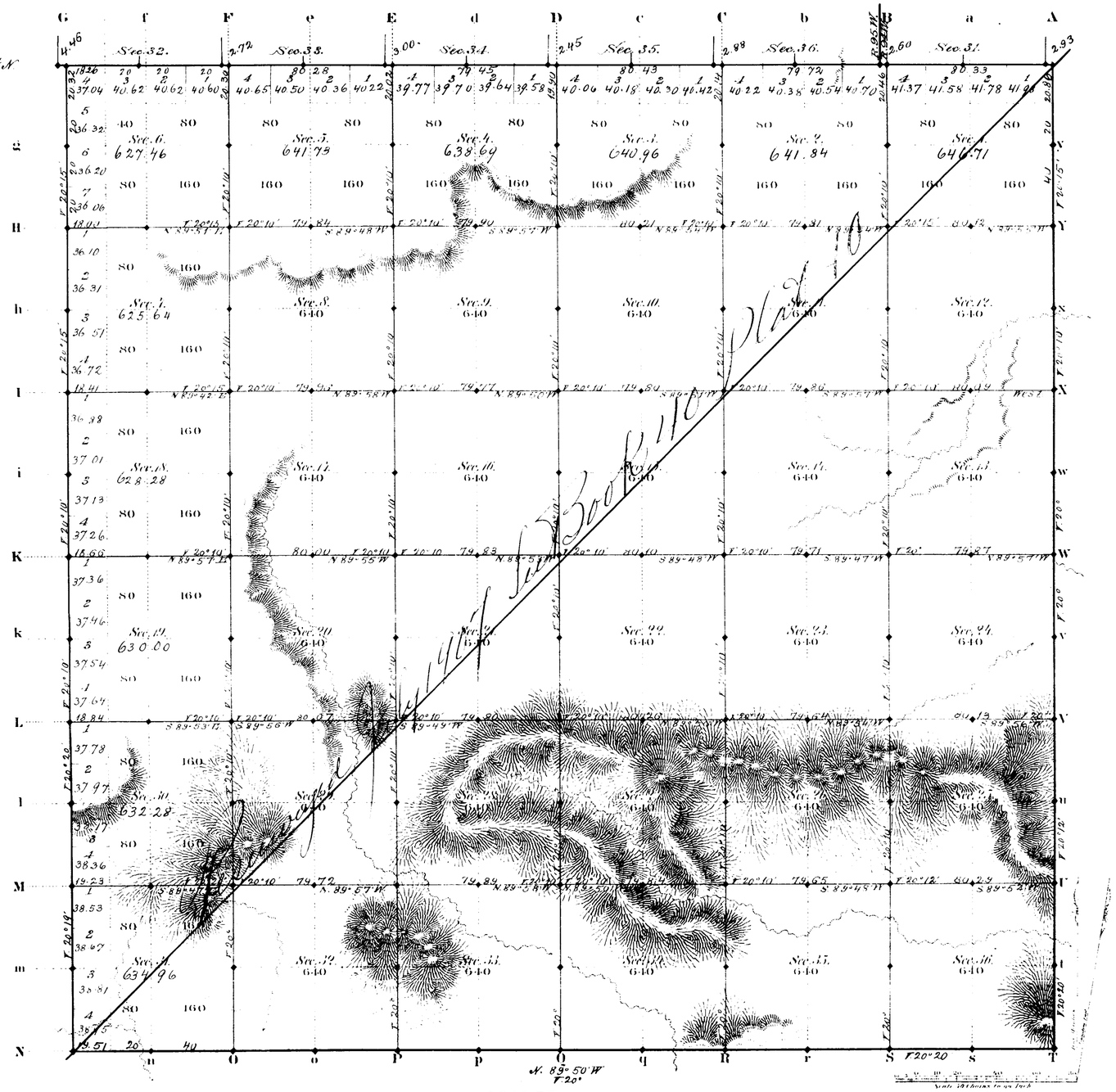

Total number of Acres. 22988.55

Surveys Designated	By Whom Surveyed	Date of Contract	Amount of Surveys Mls	Chs	Lks	When Surveyed	Magnetic Declination
8 Sx W Township lines	C. A. Honey	June 20, 1882	18	00	69	Aug 29 and Sept 1, 1882	20° 5' East
Subdivisions	" "	" "	59	72	12	Sept 2 & 1882	20° 10' "
Connections	" "	" "		13	65	" " "	
13th Stand P N	" "	Jany 12, 1882	5	75	93	July 13, 1882.	

The above Map of Township No. 52 North Range No. 95 West of the Sixth Principal Meridian Wyoming Territory is strictly conformable to the field notes of the survey thereof on file in this Office, which have been examined and approved.

Surveyor General's Office,
Cheyenne Wyoming
December 1st 1883

Edw. C. David
Pur. Gen.

A. Gast & Co. St. Louis Mo.

1831

96

52

2459

RESURVEY

TOWNSHIP EXTERIORS

Scale: 1 Inch to 160 Chains

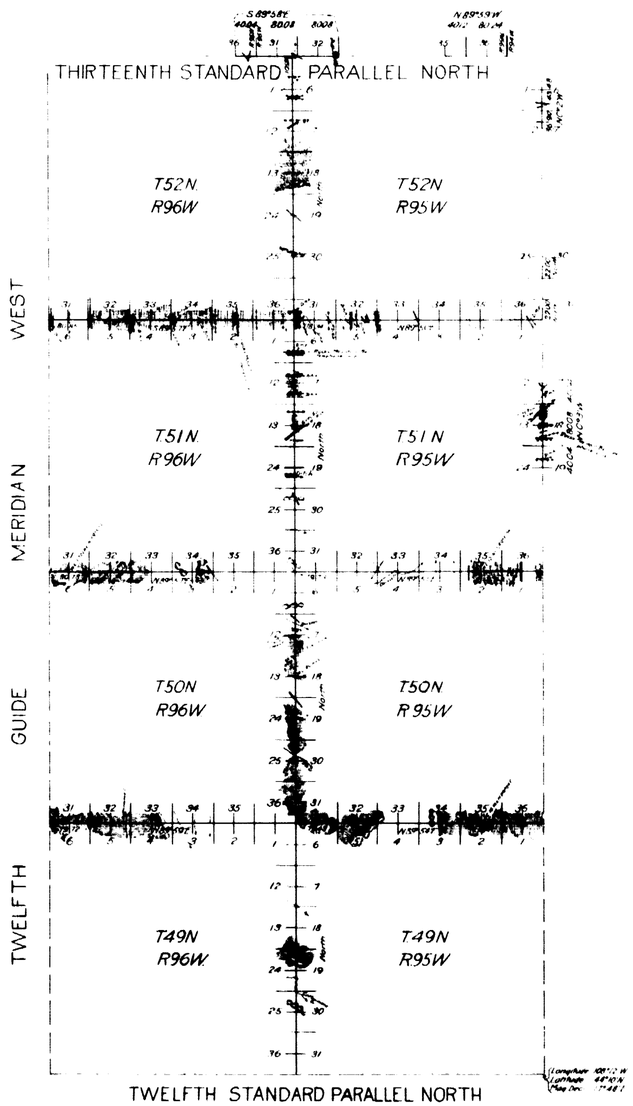

This Plat of the Resurvey
of
The North and West Boundaries of Townships 49, 50 and 51 North, Range 95 West.
The North Boundaries of Townships 49, 50 and 51 North, Range 96 West;
The West Boundary of Township 52 North, Range 95 West
of the
Sixth Principal Meridian, Wyoming,
is strictly conformable to the field notes of the resurvey thereof by
Brunt & Vance USDS
under their Contract No 317,
dated August 20, 1906,
which have been examined, approved and filed in this office
U.S. Surv. Gen'l's Office
Cheyenne, Wyoming,
December 7, 1910

Surveyor General

Surveys Designated	Amount	When Surveyed
	Mls Chs Lks	
Standard Lines	4-00-56	May 23, 1907
Township Lines	63-68 98	Sept 9-24, 1906 May 18-22, 1907
Connections	5-63 53	Sept 10-24, 1906 May 20-21, 1907

(33)
Indexed

2699

90

EXTERIOR LINES

Scale 3 miles to an inch. Magnetic Variation East.

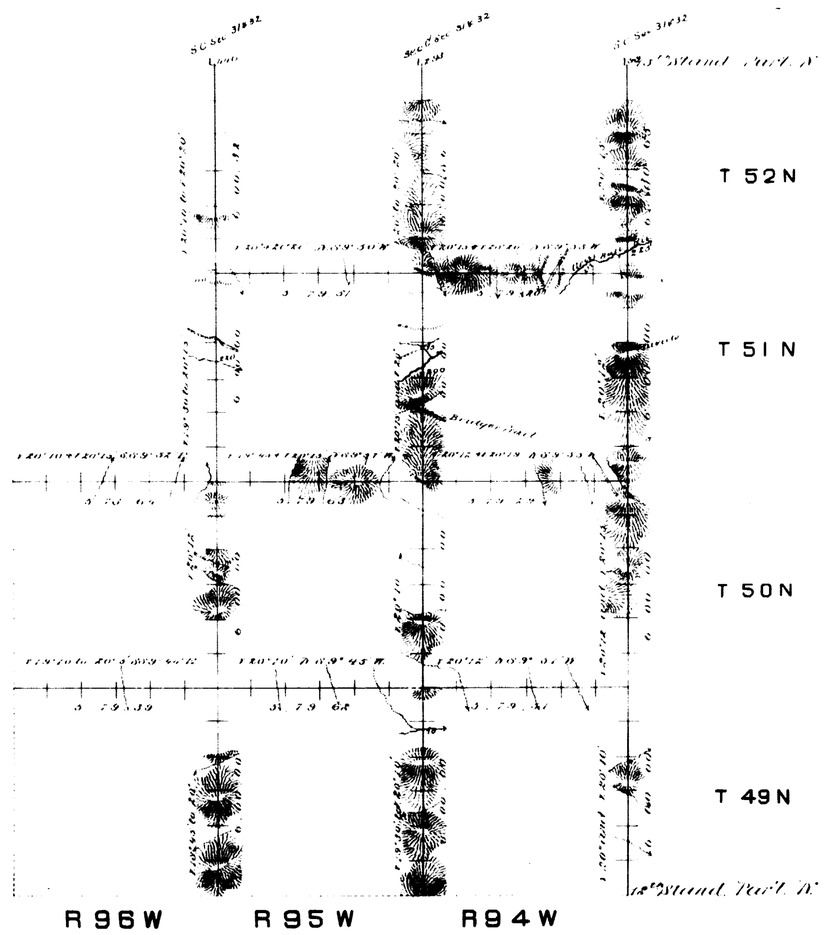

Surveys Designated.	By whom surveyed.	Date of contract.	Amount of surveys M C L	When surveyed.
Exterior lines	C. A. Forney	June 20, 1882	119 70 08	Aug 20 Sept 1, 1882
Corrections	" "	" " "	8 38	" " "

I hereby certify that the above diagram of the Exterior lines of Tps. 49 and 50 N., Rs 94, 95 + 96 west of the 6th P.M., also, Tps. 51 and 52 N., Rs. 94 + 95 west of the 6th P.M., Wyoming Territory, is strictly conformable to the field notes of the survey thereof on file in this Office, which have been examined and approved.

Surveyor General's Office,
Cheyenne Wyo. December 1st 1882

Edw. C. David
Surv. Gen'l.

1834