40 accession no 2770

(4-675a)

24

Resurvey Township No. 52 North, Range No. 96 West of the Sixth Principal Meridian, Wyoming

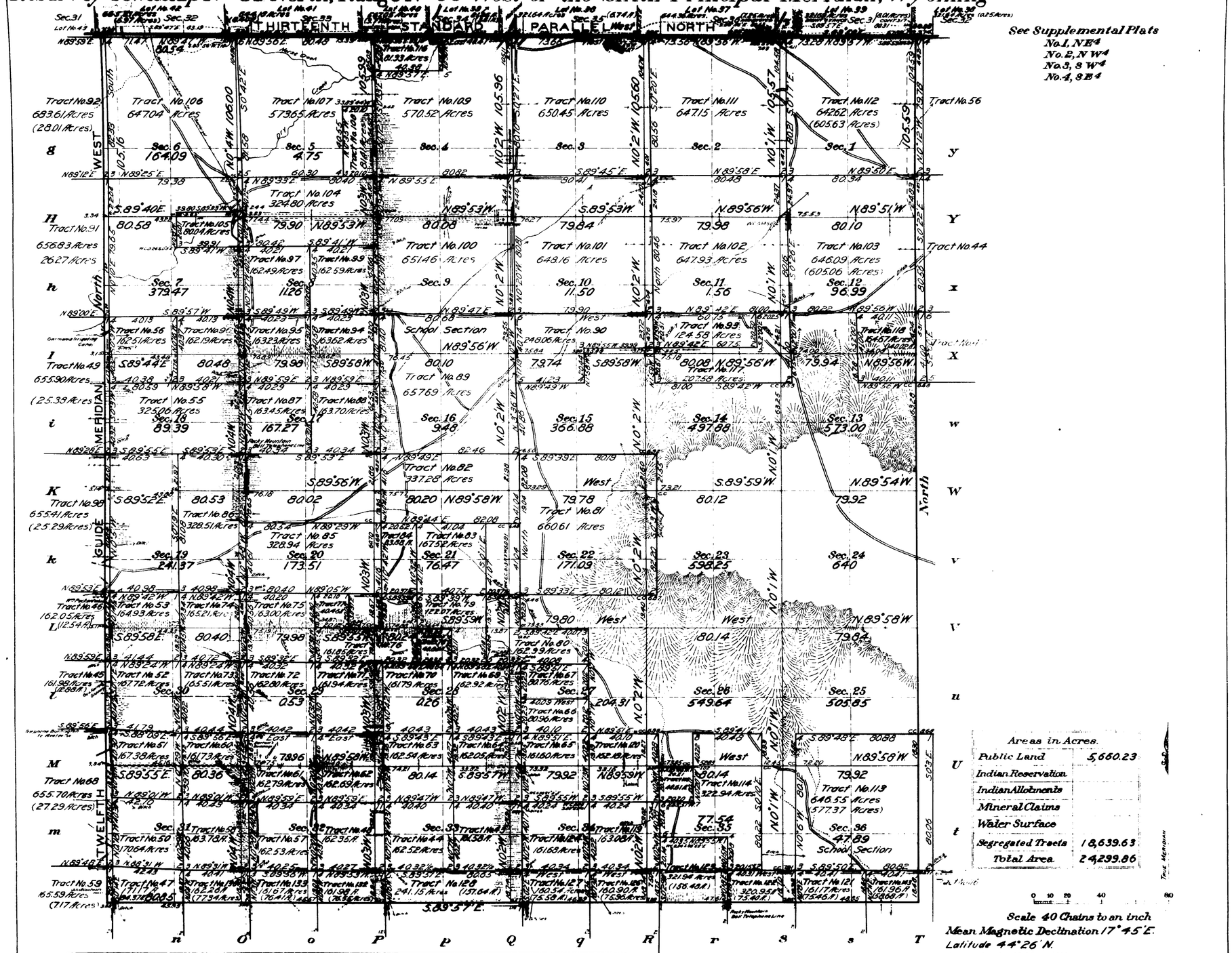

Surveys Designated.	By Whom Surveyed.	Contract No.	Contract Date	Amount of Surveys Mls.	chs.	lks.	When Surveyed Begun.	Completed.
Resurvey E.&W. and N. Township Lines	Brunt & Vance	317	August 20, 1906	13	56	82	May 20, 1907	May 23, 1907
Subdivision Lines	"	"	" "	61	51	33	July 2, 1907	July 18, 1907
Connecting Lines	"	"	" "	11	68	11	" "	" "
Segregated Tracts	"	316	August 20, 1906	122	16	29	May 27, 1907	June 20, 1907
Meander Line	Walter E. Hoffman	295	February 17, 1904	4	49	88	June 30, 1904	June 30, 1904
Township Line	Brunt & Bandy	305	May 27, 1906	6	25	16	August 2, 1905	August 3, 1905

The above map of Resurvey of Township No. 52 North Range No. 96 West of the Sixth Principal Meridian Wyoming is strictly conformable to the field notes of the survey thereof on file in this office, which have been examined and approved.

U.S. Surveyor General's Office,
Cheyenne, Wyoming, December 7, 1910

Stephen Ostrander
Surveyor General.

1845

Accepted by the Commissioner in his letter "E" January 25, 1911.

52-96

40

2771

25

Supplemental Plat Nº 1

Resurvey NE¼ Township Nº 52 North Range Nº 96 West of the Sixth Principal Meridian, Wyoming

Scale 20 chains to 1 inch

Sec's 1,2,3,10,11,12,13,14,15.

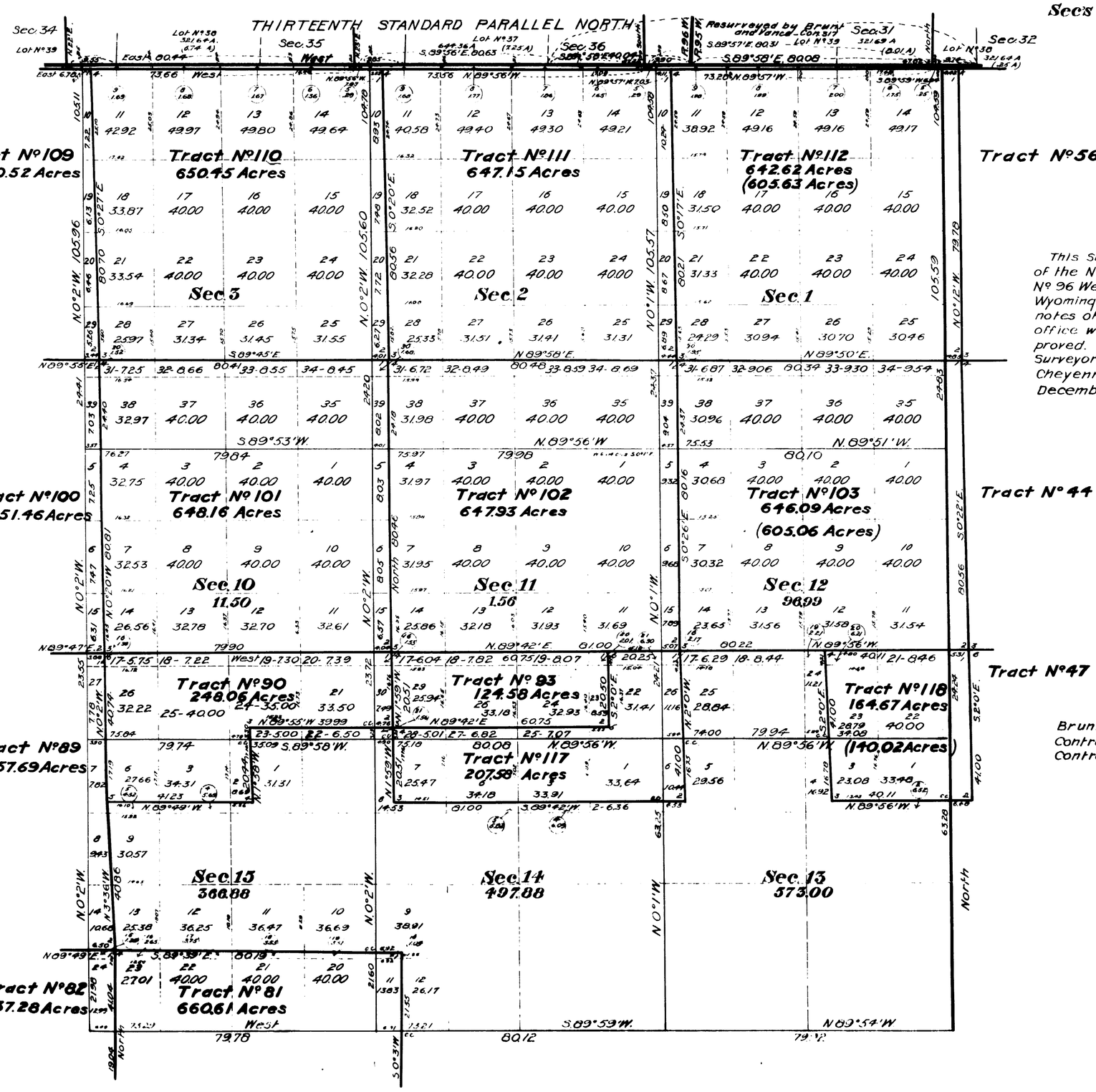

This Supplemental Plat of the Resurvey of the NE¼ Township Nº 52 North, Range Nº 96 West of the Sixth Principal Meridian, Wyoming is strictly conformable to the field notes of the resurvey thereof on file in this office which have been examined and approved.

Surveyor General's Office.
Cheyenne, Wyoming.
December 7, 1910

Surv Gen'l.

Brunt and Vance D.S.
Contract Nº 316, August 20, 1906.
Contract Nº 317, August 20, 1906.

1845

52-96

40

26

2772

Supplemental Plat No. 2

Resurvey NW¼ Township No. 52 North, Range No. 96 West of the Sixth Principal Meridian, Wyoming.

Scale 20 chains to 1 inch

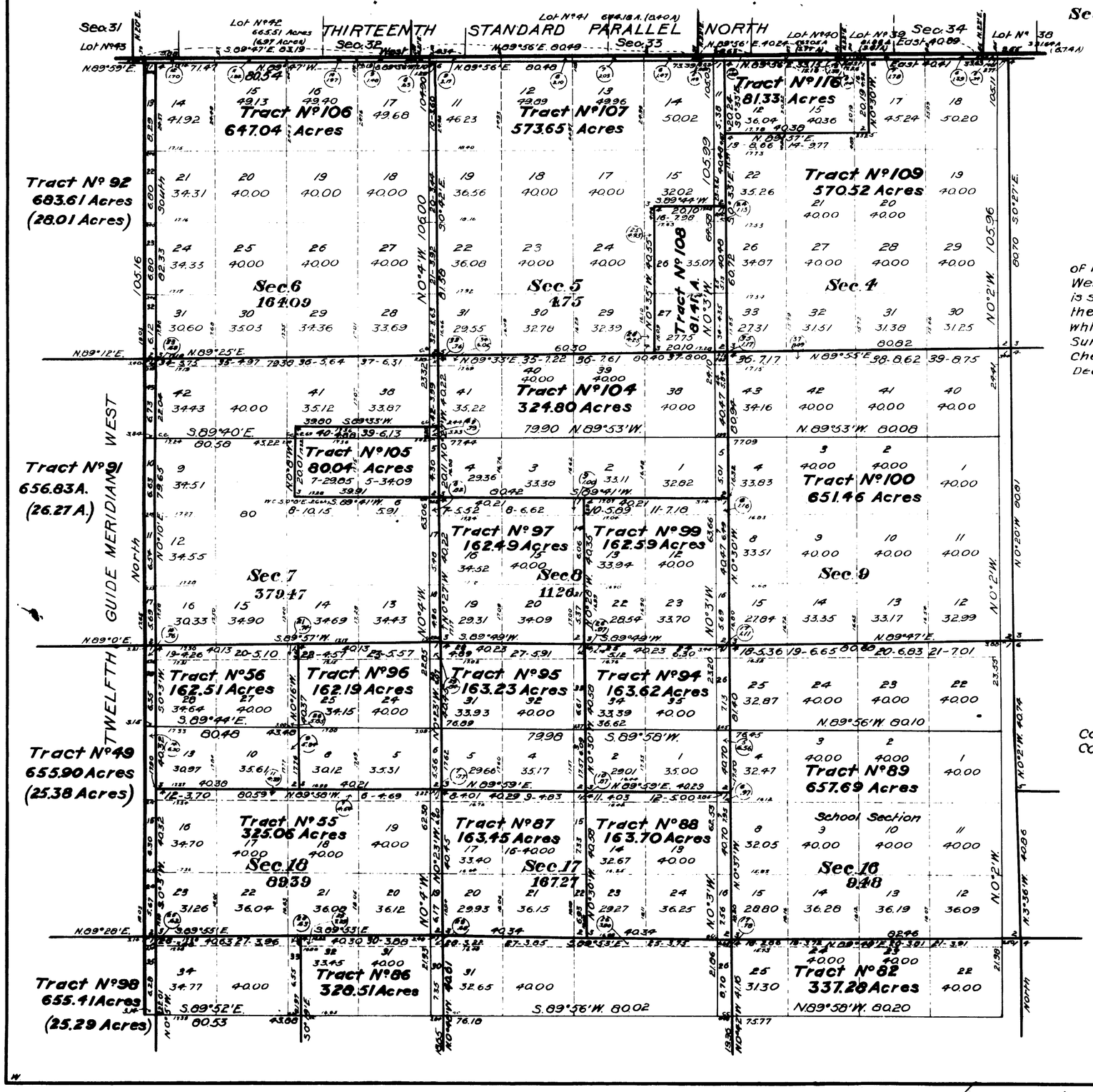

Sec's 4, 5, 6, 7, 8, 9, 16, 17, 18.

This Supplemental Plat of the Resurvey of the NW¼ Township No. 52 North Range No. 96 West of the Sixth Principal Meridian, Wyoming is strictly conformable to the field notes of the resurvey thereof on file in this office which have been examined and approved.
Surveyor General's Office.
Cheyenne, Wyoming.
December 7, 1910.

Surv. Gen'l.

Brunt and Vance D.S.
Contract No. 316, August 20, 1906.
Contract No. 317, August 20, 1906.

1845

1845C

52-96

40

27

2773

Supplemental Plat Nº 3

Resurvey SW¼ Township Nº 52 North, Range Nº 96 West of the Sixth Principal Meridian, Wyoming

Scale 20 chains to 1 inch

Secs 19, 20, 21, 28, 29, 30, 31, 32, 33.

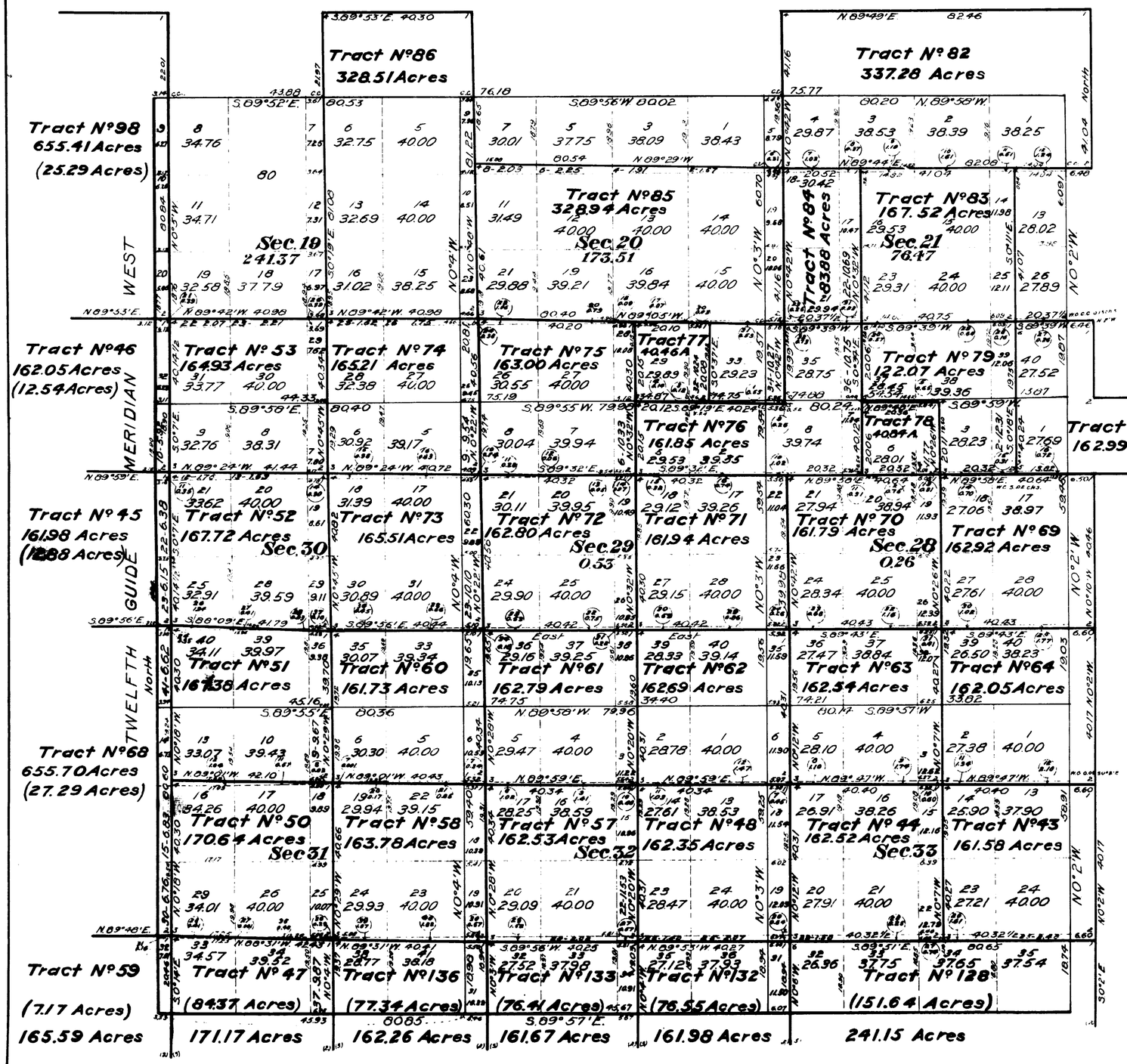

This Supplemental Plat of the Resurvey of the SW¼ Township Nº 52 North Range Nº 96 West of the Sixth Principal Meridian, Wyoming is strictly conformable to the field notes of the resurvey thereof on file in this office which have been examined and approved.

Surveyor General's Office,
Cheyenne, Wyoming
December 7, 1910

Surv. Gen'l.

Brunt and Vance, D.S.
Contract Nº 316, August 20, 1906.
Contract Nº 317, August 20, 1906.

1845
1845D

52-96

40

2774

28

Supplemental Plat Nº 4

Resurvey SE¼ Township Nº 52 North, Range Nº 96 West of the Sixth Principal Meridian, Wyoming

Scale 20 chains to 1 inch

Sec's 22, 23, 24, 25, 26, 27, 34, 35, 36

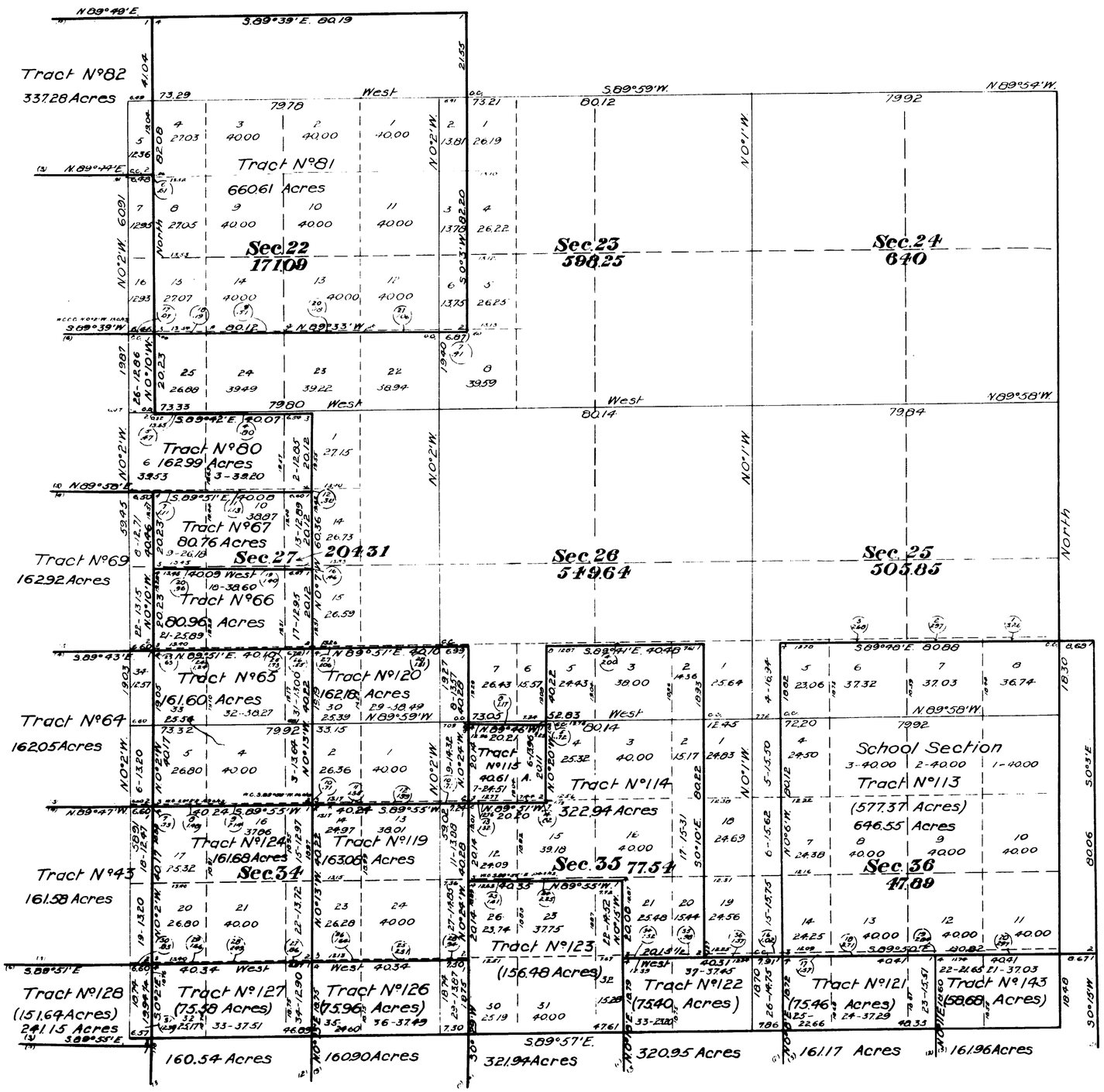

This Supplemental Plat of the Resurvey of the SE ¼ Township Nº52 North, Range Nº96 West of the Sixth Principal Meridian, Wyoming is strictly conformable to the field notes of the resurvey thereof on file in this office which have been examined and approved.
Surveyor General's Office.
Cheyenne, Wyoming.
December 7, 1910.

Surv. Gen'l.

Brunt and Vance D.S.
Contract Nº316, August 20, 1906.
Contract Nº317, August 20, 1906.

1845

1845 E

52-96

1845

1845 G

40

Index to Segregated Tracts — *Supplemental Plat No. 5*

Resurvey Township Nº 52 North, Range Nº 96 West of the Sixth Principal Meridian, Wyoming

Contract Nº 316, Brunt & Vance, August 20, 1906
Contract Nº 317, Brunt & Vance, August 20, 1906

Resurvey Nº	Area Total	Area In Township	Original Survey T	R	Sec	Subdivision	Entry Kind	Entry No.	Entryman
37	644.36	72.5	53	96	36	All	SS		Wyoming
38	321.64	67.4	"	"	35	S²	SL		"
39	81.96	36.1	"	"	34	S²SE⁴	SL		"
40	567.05	37.7	"	"	34	N², SW⁴, N²SE⁴	SL		"
41	644.18	84.0	"	"	33	All	SL		"
42	665.51	69.7	"	"	32	All	SL		"
43	161.58	161.58	52	96	33	SE¼	H	909	Jess McCarrell
44	162.52	162.52	"	"	33	SW⁴	H	783	Wm E Guynup
45	161.98	128.8	52	97	25	SE⁴	H	1272	Rowland C. Shepherd
46	162.05	125.4	"	"	"	NE⁴	H	368	Orrin Packard
47	171.17	84.37	51	96	6	Lots 3,4,5 & SE⁴NW⁴	H	1352	John W. Minthorne
48	162.35	162.35	52	96	32	SE⁴	H	1409	Joseph Christopherson
49	655.90	253.8	52	97	13	All	SL		Wyoming *
50	170.64	170.64	52	96	31	Lots 3 & 4, E²SW⁴	H	914	Wm C Eddy
51	167.38	167.38	"	"	31	Lots 1 & 2, E²NW⁴	H	1320	Winfield S. Myers
52	167.72	167.72	"	"	30	Lots 3 & 4, E²SW⁴	H	768	Adam M. Dobson
53	164.93	164.93	"	"	"	Lots 1 & 2, E²NW⁴	H	1017	Lars Nelson
54						No tract with this number			
55	325.06	325.06	52	96	18	S²	SL		Wyoming
56	162.51	162.51	"	"	"	Lots 1 & 2, E²NW⁴	H	2859	Wm Hodson
57	162.53	162.53	"	"	32	SW⁴	D	426	Lewis C Thompson
58	163.78	163.78	"	"	31	SE⁴	H	837	Edmond L. Winslow
59	165.59	7.17	51	97	1	Lots 1 & 2, S²NE⁴	H	370	John A Canfield
60	161.73	161.73	52	96	31	NE⁴	H	913	Wm H Bateman
61	162.79	162.79	"	"	32	NW⁴	D	392	Lewis C Thompson
62	162.69	162.69	"	"	"	NE⁴	H	776	Wm H Clark
63	162.54	162.54	"	"	33	NW⁴	H	774	Don F Huntington
64	162.05	162.05	"	"	"	NE⁴	H	775	Thomas K Riley Jr.
65	161.60	161.60	"	"	34	NW⁴	D	528	Fred S Garland
66	80.96	80.96	"	"	27	S²SW⁴	D	581	Burton J. Prettyman
67	80.76	80.76	"	"	"	N²SW⁴	D	1536	Henry A Woodruff
68	655.70	272.9	52	97	36	All	SS		Wyoming
69	162.92	162.92	52	96	28	SE⁴	D	328	Tecumseh Taylor Jr
70	161.79	161.79	"	"	"	SW⁴	D	414	Martha L Shafer
71	161.94	161.94	"	"	29	SE⁴	H	769	Isaac W. D Packer
72	162.80	162.80	"	"	"	SW⁴	H	782	Richard L. Preator
73	165.51	165.51	"	"	30	SE⁴	H	741	Irvin H Will
74	165.21	165.21	"	"	"	NE⁴	H	773	Thomas F Jones
75	163.00	163.00	"	"	29	NW⁴	H	1027	Daniel Snyder
76	161.85	161.85	"	"	28	W²NW⁴	H	1184	Wm Lemmon
			"	"	29	S²NE⁴			
77	40.46	40.46	"	"	29	NW⁴NE⁴	D	1526	Abby Neeves
78	40.84	40.84	"	"	28	SE⁴NW⁴	D	993	Josephine Packer
79	122.07	122.07	"	"	"	W²NE⁴, NE⁴NW⁴	D	568	Richard L. Preator
80	162.99	162.99	"	"	27	S²NW⁴	H	2452	Winfield S Collins
			"	"	28	E²NE⁴			
81	660.61	660.61	"	"	22	All	SL		Wyoming
82	337.28	337.28	"	"	21	N²	SL		"
83	167.52	167.52	"	"	21	W²SE⁴, E²SW⁴	H	910	James L Kelley
84	83.88	83.88	"	"	21	W²SW⁴	H	2684	George F Glassey
85	328.94	328.94	"	"	20	S²	SL		Wyoming
86	328.51	328.51	"	"	19	E²	SL		"
87	163.45	163.45	"	"	17	SW⁴	H	3262	Herman Nordlund
88	163.70	163.70	"	"	17	SE⁴	SL		Wyoming
89	657.69	657.69	"	"	16	All	SS		"
90	248.06	248.06	"	"	15	NW⁴, N²NE⁴	SL		"
91	65.68	26.27	52	97	12	All	SL		"
92	68.61	28.01	"	"	1	All	SL		"

Resurvey Nº	Area Total	Area In Township	Original Survey T	R	Sec	Subdivision	Entry Kind	Entry No.	Entryman
93	124.58	124.58	52	96	14	N²NW⁴, NW⁴NE⁴	SL		Wyoming
94	163.62	163.62	"	"	17	NE⁴	D	1785	James Hook
95	163.23	163.23	"	"	17	NW⁴	SL		Wyoming
96	162.19	162.19	"	"	18	NE⁴	H	2975	Ambrose Hibbert
97	162.49	162.49	"	"	8	SW⁴	H	740	Henry Griffen
98	655.41	252.9	52	97	24	All	SL		Wyoming
99	162.59	162.59	52	96	8	SE⁴	H	737	Wm S Griffen
100	651.46	651.46	"	"	9	All	SL		Wyoming
101	648.16	648.16	"	"	10	All	SL		"
102	647.93	647.93	"	"	11	All	SL		"
103	646.09	60.50	"	"	12	All	SL		"
104	324.80	324.80	"	"	8	N²	SL		"
105	80.04	80.04	"	"	7	S²NE⁴	SL		"
106	647.04	647.04	"	"	6	All	SL		"
107	573.65	573.65	"	"	5	Lots 1,2,3 & 4, S²NE⁴, S²NW⁴, W²SE⁴, SW⁴	SL		"
108	81.41	81.41	"	"	5	E²SE⁴	SL		"
109	570.52	570.52	"	"	4	Lots 1 & 2, S²NE⁴, S²NW⁴, S²	SL		
110	650.45	650.45	"	"	3	All	SL		
111	647.15	647.15	"	"	2	All	SL		"
112	642.62	605.63	"	"	1	All	SL		"
113	646.55	577.37	"	"	36	All	SS		
114	322.94	322.94	"	"	35	W²E², E²NW⁴, N²SW⁴	D	1857	Charity S Agee
115	40.61	40.61	"	"	35	SW⁴NW⁴	D	1016	Nephi Swain
116	81.33	81.33	"	"	4	Lots 3 & 4	SL		Wyoming
117	207.58	207.58	"	"	14	NE⁴NE⁴, S²N²	SL		"
118	164.67	140.02	"	"	13	NE⁴	SL		"
119	163.08	163.08	"	"	34	SE⁴	H	672	John W Agee
120	162.18	162.18	"	"	34	NE⁴	D	298	" "
121	161.17	75.46	51	96	1	S²NW⁴, Lots 3 & 4	D	304	James R McKinney
122	320.95	75.40	51	96	2	E²	D	283	Ruth E Allen
123	321.94	156.48	52	96	35	S²SW⁴	D	290	Wm B Beck
			51	96	2	N²SW⁴, S²NW⁴, Lots 3 & 4			
124	161.68	161.68	52	96	34	SW⁴	H	1297	Jasper F Holliday
125						Nº tract with this number			
126	160.90	75.96	51	96	3	S²NE⁴, Lots 1 & 2	H	671	Wm L Honner
127	160.54	75.58	"	"	"	S²NW⁴ Lots 3 & 4	D	299	"
128	241.15	151.64	"	"	4	Lots 1,2,3 & 4, S²NW⁴	D	413	James S. McNiven
129						Nº tract with this number			
130						Nº tract with this number			
131						Nº tract with this number			
132	161.98	76.55	51	96	5	S²NE⁴ Lots 1 & 2	H	1410	Wm Neeves, Jr
133	161.67	76.41	"	"	"	S²NW⁴, Lots 3 & 4	H	1109	Wm Neves
136	162.26	77.34	"	"	6	Lots 1 & 2 S²NE⁴	D	650	Viola J. Johnson
143	161.96	58.68	"	"	1	S²NE⁴ Lots 1 & 2	H	1342	Joseph W. Morrow
38	321.64	025.53	95	32		S²	SL		Wyoming
39	321.69	801.53	95	31		Lots 3 & 4, E½SW¼, SE¼	SL		"

* All of Sec 7 belongs to State of Wyoming Tract 105 should have been so surveyed.
All of Sec 15 belongs to State of Wyoming Tract 90 should have been so surveyed.
All of Sec 19 belongs to State of Wyoming Tract 86 should have been so surveyed.
All of Sec 20 belongs to State of Wyoming Tract 85 should have been so surveyed.

The above index to tracts which have been segregated by the original public survey in the resurvey of T. 52 N., R. 96 W. under Contracts Nºˢ 316 and 317 has been prepared in strict conformity to the field notes of the accepted resurvey on file in this office which have been examined and approved.
Surveyor General's Office,
Cheyenne, Wyoming,
December 7, 1910

Stephen D. Johnson
Sur. Gen'l.

52-96

40

accession no. 2775

(4-675 a)

Supplemental Plat No. 6

Resurvey Township No. 52 North, Range No. 96 West of the Sixth Principal Meridian, Wyoming

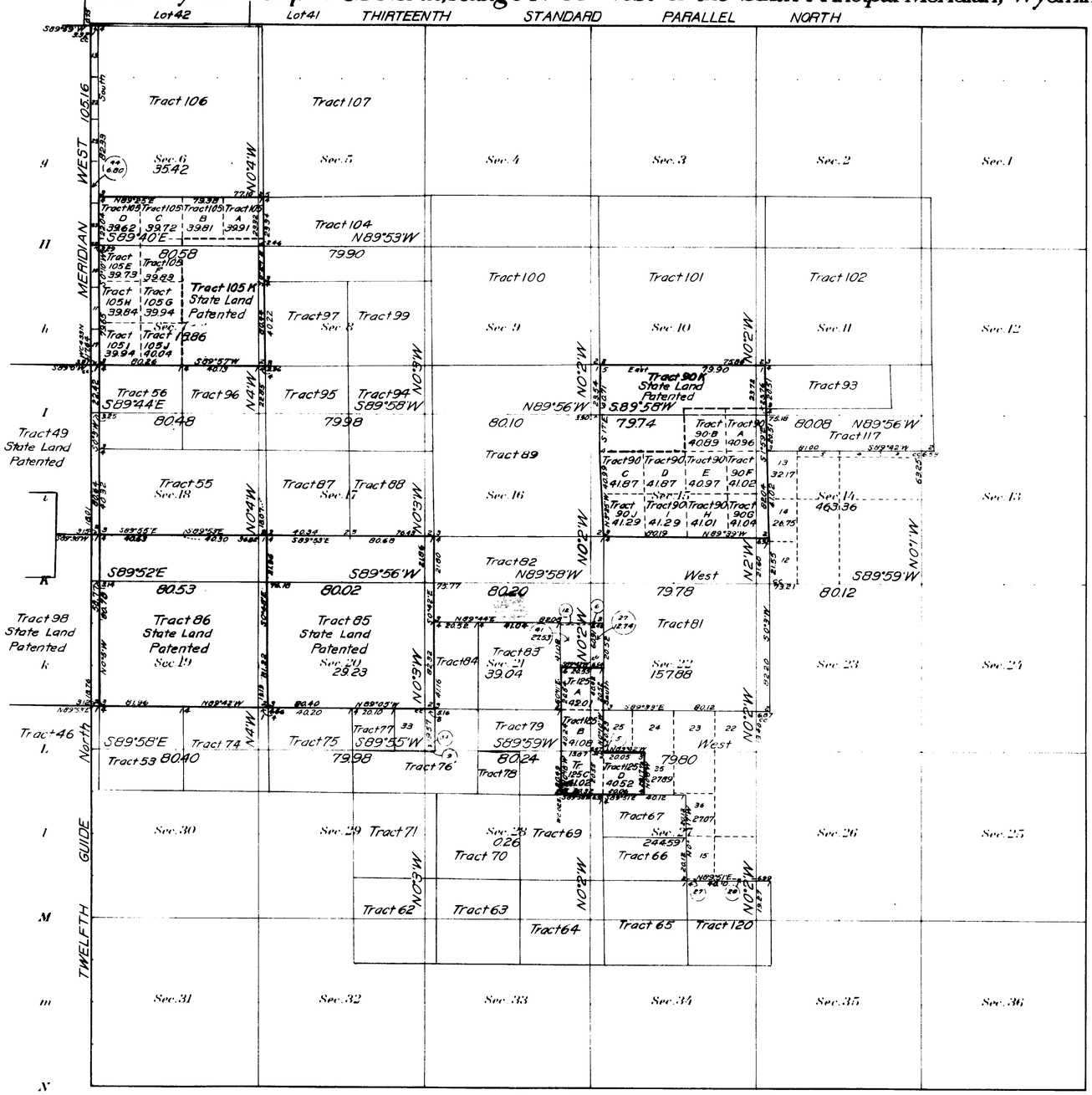

Note

Tracts surveyed-125
Tracts amended-105, 86, 85, 90
Tracts eliminated-80

INDEX TO SEGREGATED TRACTS								
Re-survey	Original Survey							
Tract No.	T.	R.	Sec.	Subdivision	Entry Kind	Entry No.	Status in Land Office	Entryman
85	52	96	20	All	SL		Patented	Wyoming
86	"	"	19	All	SL		Patented	Wyoming
90K	"	"	15	N½NE¼, NW¼	SL		Patented	Wyoming
90A-J	"	"	15	S½NE¼, S½	SL		In tact	Wyoming
105K	"	"	7	SE¼, S½NE¼	SL		Patented	Wyoming
105A-J	"	"	7	Lots 1, 2, 3, 4, E½W½, N½NE¼	SL		Approved	Wyoming
125	"	"	21	SE¼SE¼	HE	3993	In tact	Frank W. Nicholson
	"	"	27	SW¼NW¼				
	"	"	28	E½NE¼				

Areas in Acres	
Public Land	
Indian Reservation	
Indian Allotments	
Mineral Claims	
Water Surface	
Total Area	

True Meridian

Scale 40 Chains to an inch

Mean Magnetic Declination

Surveys Designated	By Whom Surveyed	Group No.	Group Date	Amount of Surveys Mls.	chs.	lks.	When Surveyed Begun	Completed
Segregated Tract Lines	William R. Bandy	10	September 8, 1911	17	14	33	May 2, 1913	May 9, 1913
Connections	" "	"	" "	1	22	18	May 2, 1913	May 8, 1913
Eliminated Tract Lines	" "	"	" "	1	70	16	May 2, 1913	May 9, 1913

The above map of Supplemental Resurvey Township No. 52 North, Range No. 96 West of the Sixth Principal Meridian, Wyoming is strictly conformable to the field notes of the survey thereof on file in this office, which have been examined and approved.

U. S. Surveyor General's Office,
Cheyenne, Wyoming, March 28, 1914

Charles L. Decker
Surveyor General.

1845
1845 F

52-96

2777

Supplemental Plat No. 7

Resurvey NE¼ Township No. 52 North, Range No. 96 West of the Sixth Principal Meridian, Wyoming

Scale 20 Chains to an Inch

This Supplemental Plat of Lots 38, 38, 39, and Tracts 90, 93, ~~[illegible]~~, 101, 102, 103, ~~[illegible]~~, 110, 112, and 117 of resurveyed Township No. 52 North, Range No. 96 West of the Sixth Principal Meridian, Wyoming, survey and plat approved December 7, 1910, has been prepared, in compliance with instructions contained in G.L.O. letter "E" dated September 12, 1916, in order to give designations and areas to the legal subdivisions or aliquot parts of said lots and tracts and is hereby approved

Office of U.S. Surveyor General,
Cheyenne, Wyoming,
October 25, 1916

Charles L. Decker
Surveyor General

This plat is amendatory of Supplemental Plat No. 1, approved December 7, 1910 and Supplemental Plat No. 6, approved March 28, 1914 of T52 N., R. 96 W.

For Index Diagrams
Tr. 90 See Supp. Plat No. 6 App'd Mch. 28, 1914
All other Tracts " " 5 " Dec. 7, 1910

1845-H

52-96

Accepted by Comm.
Nov. 29, 1916
Trans. to Landn. Dec. 27, 1916

2778

Supplemental Plat No. 8

Resurvey NW¼ Township No. 52 North, Range No. 96 West of the Sixth Principal Meridian, Wyoming

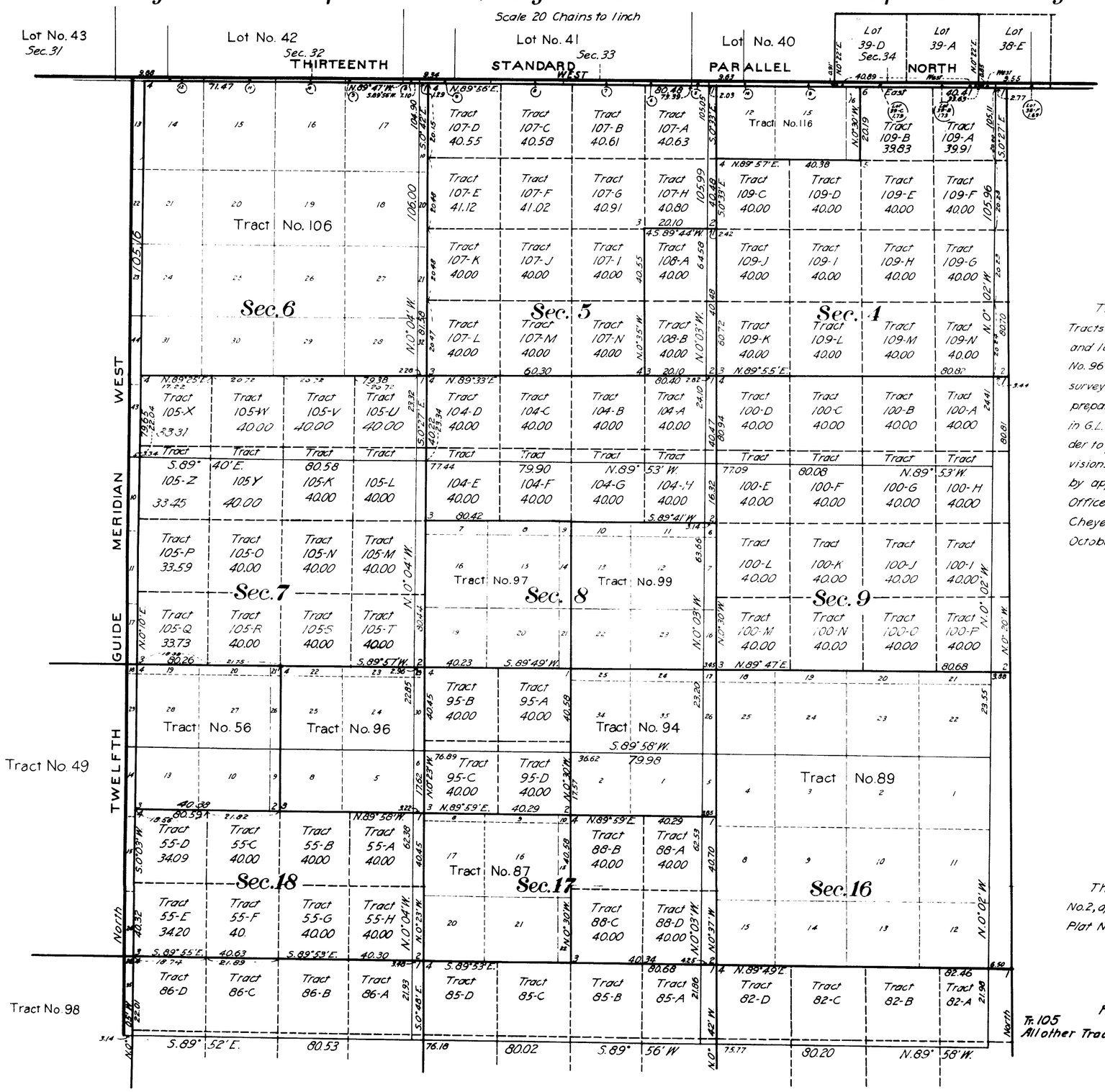

This Supplemental Plat of Lots 38, 39 and Tracts 55, 82, 85, 86, 88, 95, 100, 104, 105, 107, 108 and 109 of resurveyed Township No. 52 North, Range No. 96 West of the Sixth Principal Meridian, Wyoming, survey and plat approved December 7, 1910, has been prepared, in compliance with instructions contained in G.L.O. letter "E" dated September 12, 1916, in order to give designations and areas to the legal subdivisions or aliquot parts of said tracts and is hereby approved

Office of U.S. Surveyor General
Cheyenne, Wyoming,
October 25, 1916

Charles L. Decker
Surveyor General

This plat is amendatory of Supplemental Plat No. 2, approved December 7, 1910 and Supplemental Plat No. 6, approved March 28, 1914 of T. 52 N., R. 96 W.

For Index Diagrams
Tr. 105 See Supp. Plat No. 6 Approved Mch. 28, 1914
All other Tracts " " " 5 " Dec. 7, 1910

1845-1

52-96

Accepted by Comm
Mar 29 1916
[illegible] Dec 27 1916

2779

Supplemental Plat No. 9

Resurvey Township No. 52 North, Range No. 96 West of the Sixth Principal Meridian, Wyoming

Scale 20 Chains to an Inch

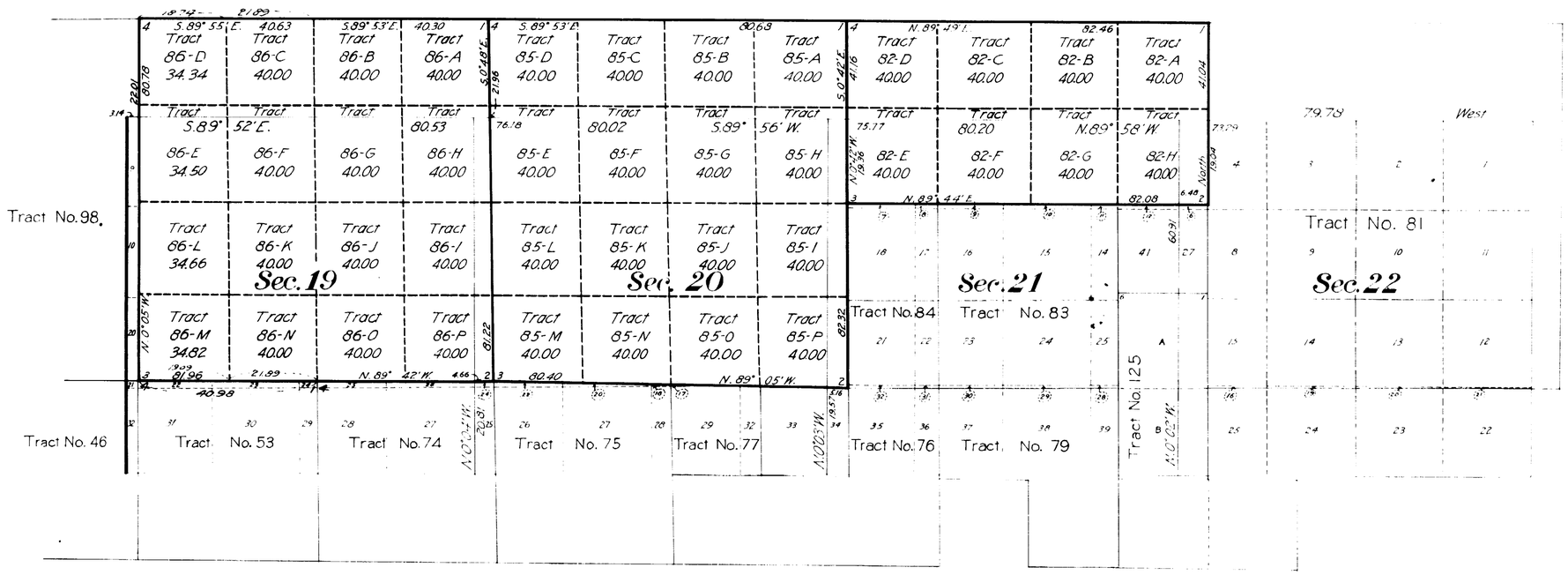

This plat is amendatory of Supplemental Plats Nos. 3, 4 approved December 7, 1910 and Supplemental Plat No. 6, approved March 28, 1914 of T. 52 N., R. 96 W.

This Supplemental Plat of Tracts 82, 85 and 86 of resurveyed Township No. 52 North, Range No. 96 West of the Sixth Principal Meridian, Wyoming, survey and plat approved December 7, 1910, has been prepared, in compliance with instructions contained in G.L.O. letter "E" dated September 12, 1916, in order to give designations and areas to the legal subdivisions or aliquot parts of said tracts and is hereby approved

Office of U.S. Surveyor General
Cheyenne, Wyoming
October 25, 1916.

Charles L. Decker
Surveyor General

For Index Diagrams
Trs 85-86 See Supp. Plat No. 6 Appd. Mch. 28, 1914
Tr. 82 " " " 5 " Dec. 7, 1910

RMT

1845 J

Accepted [illegible] Nov. 24 [illegible]
[illegible] Dec. 27 [illegible]

52-96

1845-K

Supplemental Plat No. 10

Portion Resurvey Township No. 52 North, Range No. 96 West of the Sixth Principal Meridian, Wyoming

Supplemental Plat Accepted May 26, 1917 G.L.O.

Scale 20 Chains to an inch



This Supplemental Plat of Lots 40, 41, 42 and Tracts 49 and 98 of resurveyed Township No. 52 North, Range No. 96 West of the Sixth Principal Meridian, Wyoming, survey and plat approved December 7, 1910, has been prepared, in compliance with instructions contained G.L.O. letter "E" dated October 4, 1916, in order to give designations and areas to the legal subdivisions or aliquot parts of said lots and tracts and is hereby approved

Office of U.S. Surveyor General.

Cheyenne, Wyoming

April 10, 1917

Charles L. Decker

Surveyor General

NOTE: This plat is a mendatory of Supplemental Plat No. 5, approved December 7, 1910

See Index to Segregated Tracts, Supplemental Plat No. 5, approved December 7, 1910

Drawn to Buffalo Aug 7, 1917

52-96

(24)

2769

9

TOWNSHIP No. 52 NORTH. RANGE No. 96 WEST of the 6th Principal MERIDIAN.

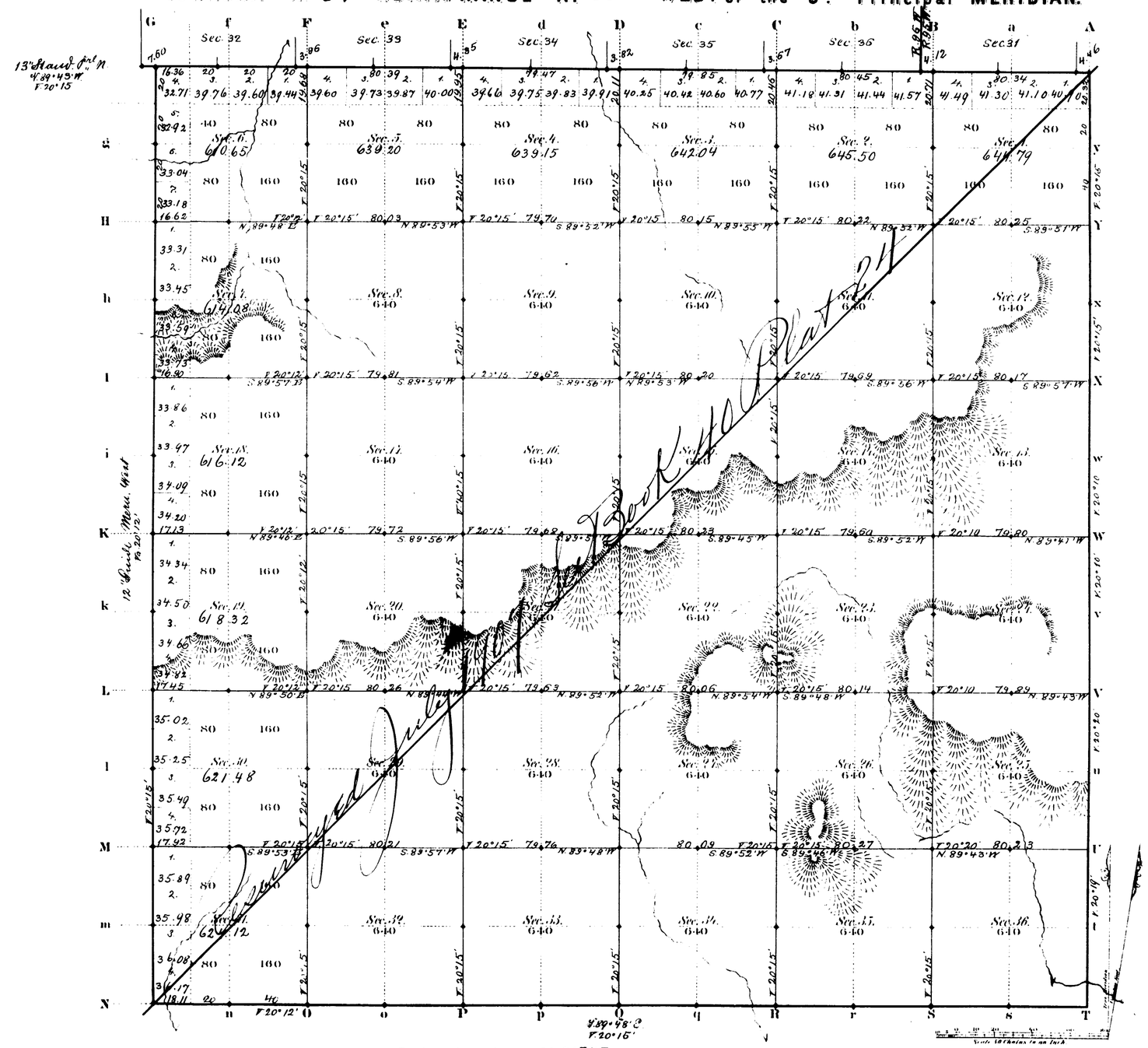

Total number of Acres. 22.915.45

Surveys Designated	By Whom Surveyed	Date of Contract	Amount of Surveys Mile	Ch.	Lks.	When Surveyed	Magnetic Declination
S Township line	R. H. Woods	July 6, 1882	5	78	11	March 12, 1882	20°15' East
Subdivisions	" "	" "	59	66	34	Apr. 14 16, 1883	20°16' "
Connections	" "	" "		19	92	" "	
13" Stand. P N	Chas. A. Honey	Jany 12, 1882				July 13, 1882	
12" Guide M. W.	" "	" "	6	00	00	May 30, 1882	
E Township L	" "	June 20, 1882	6	00	32	Sept 1, 1882	

The above Map of Township No. 52 North Range No. 96 West of the Sixth Principal Meridian Wyoming Territory is strictly conformable to the field notes of the survey thereof on file in this Office, which have been examined and approved

Surveyor General's Office.
Cheyenne Wyoming
December 5th 1883

Edw. C. David
Dist. Genl.

A. Gast & Co. St. Louis Mo.

1845

36

Indexed

Accession no. 4850

51

RESURVEY
TWELFTH GUIDE MERIDIAN WEST.

Scale: 1 inch = 40 Chains.



This Plat
of the Resurvey of the
Twelfth Guide Meridian West through Tps 49, 50, 51 and
52 North, between Ranges 96 and 97 West of the Sixth
Principal Meridian, Wyoming, is strictly conformable
to the Field notes of the resurvey thereof by
Arthur H. Brunt and Richard E. Bandy, U.S.D.S.
under their Contract No. 303, dated May 27, 1905,
which have been examined, approved and filed in this office
U.S. Surv. Gen'ls Office,
Cheyenne, Wyoming.
October 4, 1906

Alpheus P. Hanson
U.S. Surv. Gen'l.

Table of Mileage.

Surveys Designated	Amount. Mls.	Chs.	lks.	When Surveyed
Resurvey 12th Guide Mer. W.	24	25	16	July 28 - Aug. 3 1906
Connections	00	0	88	" " " "

Latitude 44° 10' N.
Longitude 108° 26' 30" W.
Mag. Decl. 18° 15' E.

Twelfth Standard Parallel North

Survey accepted by the assistant Commissioner in his letter
E. Mch. 18. 1907.

2902

Indexed

2367

52

12TH GUIDE MERIDIAN WEST.

In townships 45 to 52 North inclusive, between Ranges 96 & 97 West of the 6th Principal Meridian Wyo. Ter.
Magnetic Variation East. Scale 3 miles to one inch.

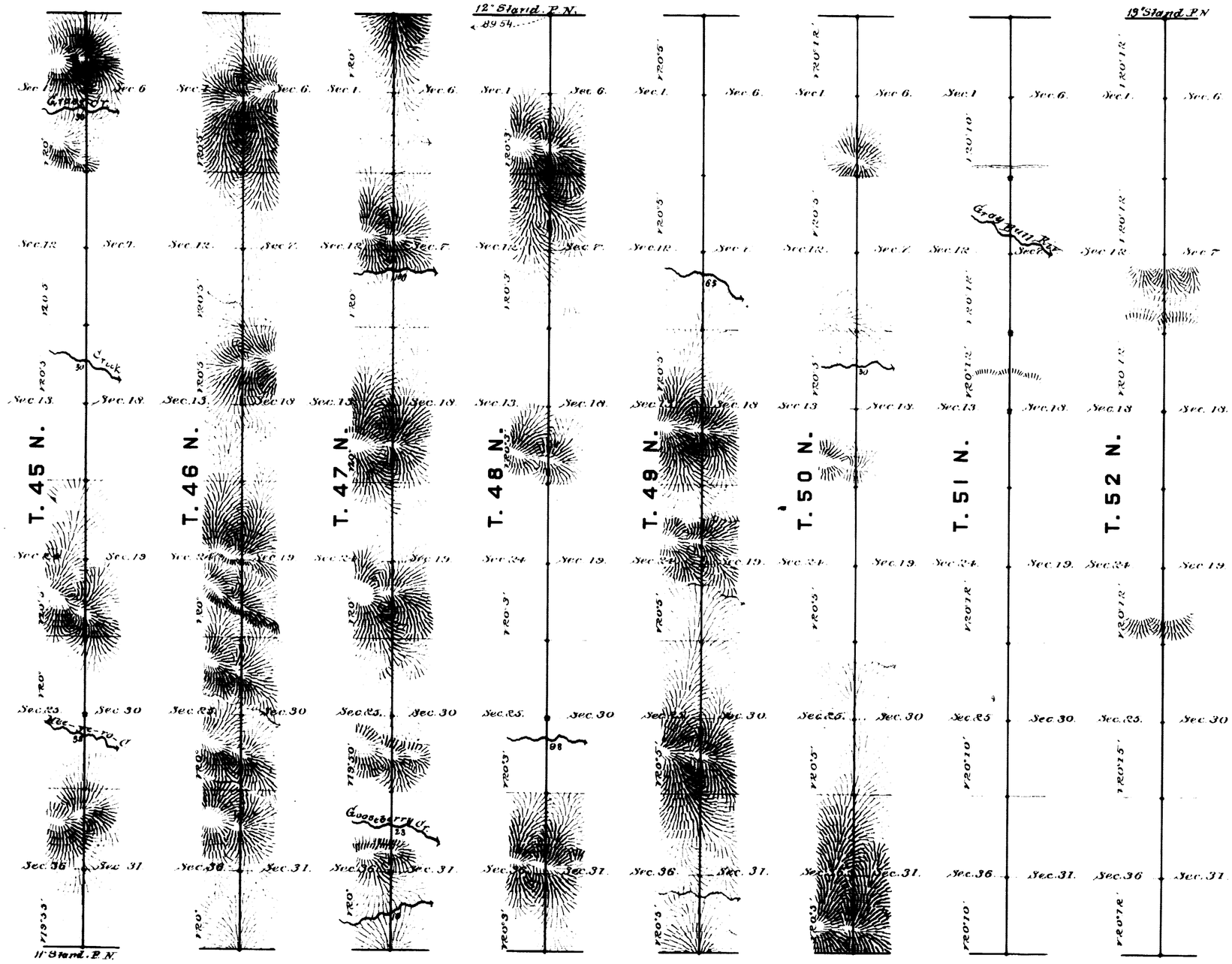

Surveys Designated	By Whom Surveyed	Date of Contract	Amount of Surveys Mi.	Ch.	Lk.	When Surveyed
12th Guide Mer. W.	Charles A Honey	Jan. 12th 1882	48	00	00	May 16-30, 1882
Connections	" "	" " "		09	54	May 16th "

I hereby Certify that the above diagram of the 12th Guide Meridian West, in Townships 45 to 52 North, inclusive between Ranges 96 & 97 West of the 6th Principal Meridian, Wyoming Territory is strictly conformable to the field notes of the survey thereof on file in this Office, which have been examined and approved.

Surveyor General's Office
Cheyenne Wyoming
Sept. 8th 1883

Edw. C. David Sur. Genl.

1687

(23) Indexed

2700

100

EXTERIOR LINES.

Scale 3 miles to 1 inch Mag. Var. East

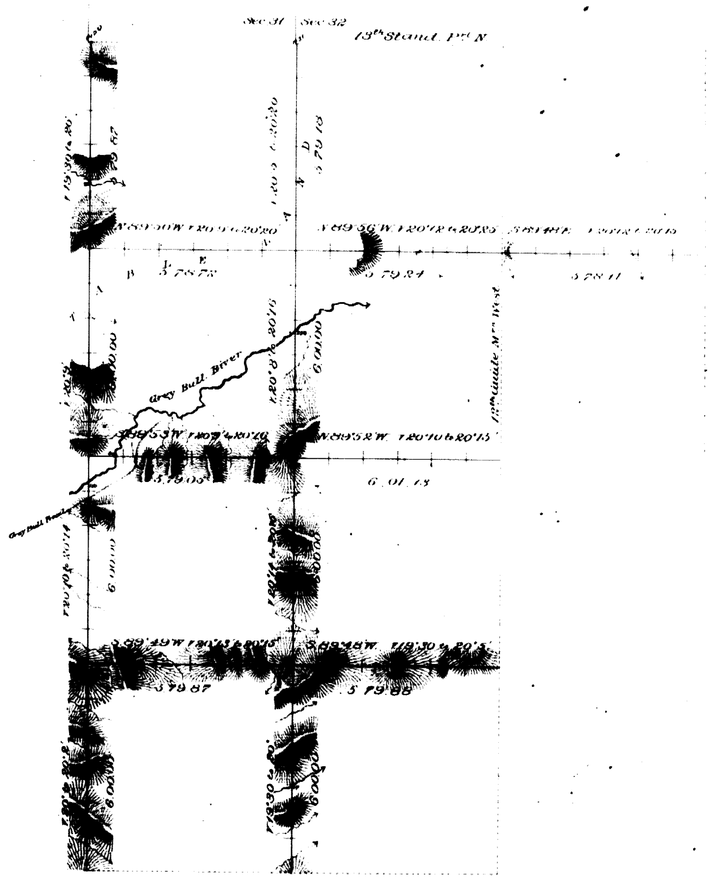

T. 52N.

T. 51N.

T. 50N.

T. 49N.

R. 98W. R. 97W. R. 96W.

Surveys Designated	By Whom Surveyed	Date of Contract	Amount of Surveys			When Surveyed
			miles	chs	links	
Exterior lines	E H Wands	July 6th 1888	29	75	05	March 18 to 1889
Connections	" " "	" " "		24	81	" " "

I hereby certify that the above diagram of the Exterior lines of Townships 51 & 52 North, Range 96 West, and Townships 49, 50, 51 & 52 North, Ranges 97 & 98 West of the 6th Principal Meridian Wyoming Territory, is strictly conformable to the field notes of the survey thereof on file in this Office, which have been examined and approved.

Surveyor General's Office,
Cheyenne Wyoming December 5th 1889 } Edw. C. Davis Surveyor Genl.

1835