(24)

2746

TOWNSHIP No 52 NORTH. RANGE No 97 WEST of the 6TH Principal MERIDIAN.

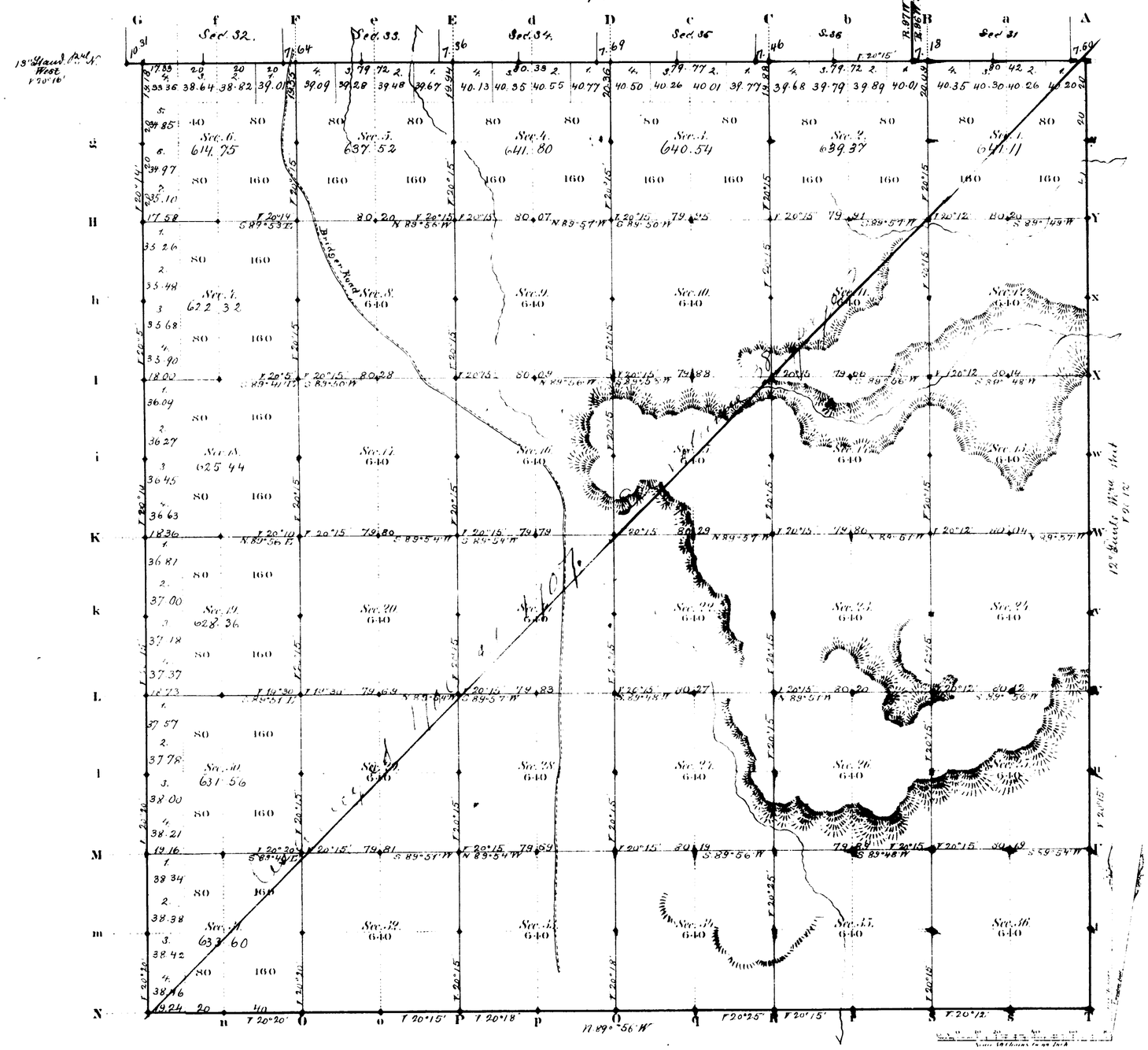

Total number of Acres 22956.37

Surveys Designated	By Whom Surveyed	Date of Contract	Amount of Surveys Mi.	Ch.	Lk.	When Surveyed	Magnetic Declination
S. & W. Township lines	R. H. Woods	July 6, 1882	11	78	42	March 19, 1883	20° 20' East
Subdivisions	" " "	" " "	59	71	63	Apr. 3-9, 1883	20° 15 "
Connections	" " "	" " "		37	23	" " "	
12th Guide Mr. W.	Chas A Honey	Jan. 12, 1882	6	00	00	May 30, 1882	
13th Stand. Pl. N.	R. H. Woods	July 6 1882	5	77	29	March 13, 1883	

The above Map of Township No 52 North Range No 97 West of the Sixth Principal Meridian Wyoming Territory is strictly conformable to the field notes of the survey thereof on file in this Office, which have been examined and approved

Surveyor General's Office
Cheyenne Wyoming
December 5th 1883

Edw. C. David
Pub. Sen.

A. Gast & Co. St. Louis Mo.

1843

38

25

(4-675a)

2747

Resurvey Township No. 52 North, Range No. 97 West of the Sixth Principal Meridian, Wyoming

See Suppl. Plat No. 1 N.E. ¼
See Suppl. Plat No. 2 N.W. ¼
See Suppl. Plat No. 3 S.W. ¼
See Suppl. Plat No. 4 S.E. ¼



Public Land 2342.76 Segregated Tracts 21740.73 Total number of Acres 24083.49

Survey Designated	By Whom Surveyed	Date of Contract	Amount of Survey M.	Ch.	Lk.	When Surveyed
Resurvey W. & S. Township lines	Richard E. Bandy	312, June 1, 1906	12	23	11	Nov. 7-25, 1906
Resurvey Subdivisions	" " "	" " " "	61	28	65	Nov. 26-Dec. 7, 1906
Connections	" " "	" " " "	8	41	47	" " "
Segregated Tracts	" " "	322, Feb. 28-1907	109	61	49	May 25-June 28, 1907
Resurvey North Boundary	Walter E. Hoffman	295, Feb. 17, 1904	5	74	64	June 29-July 1, 1904
East Boundary	Brunt & Bandy	303, May 27, 1905	6	25	16	August 2-3, 1905

Segregated Tracts

Number	Area Total	Area In Township
38	365.65 Acres	365.65 Acres
39	327.84 "	327.84 "
40	81.73 "	81.73 "
41	163.68 "	163.68 "
44	161.78 "	161.78 "
45	162.03 "	149.10 "
46	162.13 "	149.51 "
47	80.92 "	80.92 "
49	656.07 "	630.52 "
52	162.45 "	162.45 "
58	163.78 "	163.64 "
60	40.39 "	40.39 "
62	327.00 "	327.00 "
63	163.94 "	163.94 "
64	121.77 "	121.77 "
65	647.82 "	647.82 "
66	639.02 "	611.99 "
67	80.85 "	80.85 "
68	655.64 "	628.41 "
69	407.73 "	407.73 "
70	649.84 "	649.84 "
71	81.26 "	81.26 "
72	163.11 "	123.51 "
73	162.694 "	162.694 "
74	476.476 "	476.476 "
77	649.77 "	649.77 "
78	646.58 "	646.58 "
79	643.77 "	643.77 "
80	642.63 "	642.63 "
81	639.09 "	639.09 "
82	650.09 "	650.09 "
83	647.55 "	647.55 "
84	321.81 "	321.81 "
85	314.01 "	301.18 "
86	623.10 "	597.00 "
87	646.64 "	646.64 "
88	643.20 "	643.20 "
89	643.15 "	643.15 "
90	645.04 "	645.04 "
91	656.80 "	630.56 "
92	683.53 "	655.60 "
93	674.02 "	674.02 "
94	669.51 "	669.51 "
95	670.28 "	670.28 "
96	421.78 "	421.78 "
97	320.72 "	307.99 "
98	655.43 "	630.12 "
99	633.48 "	606.72 "
100	648.00 "	621.532 "
45 (51-97)	625.26 "	2.80 "
48 " "	651.14 "	167.96 "
51 " "	161.36 "	1.92 "
53 " "	162.52 "	0.57 "
56 " "	162.29 "	0.35 "
57 " "	164.14 "	0.03 "
59 " "	165.59 "	75.86 "
75 " "	642.77 "	146.28 "
76 " "	405.96 "	162.57 "
37 (53-97)	639.20 "	5.71 "
38 " "	400.31 "	4.22 "
42 (53-96)	665.03 "	0.58 "
43 " "	646.68 "	5.75 "
Total		21740.73 "

Latitude 44° 26' N.
Longitude 108° 27' W.
Mag. Decl. 17° 28' E.

The above Map of Township No. 52 North of Range No. 97 West of the Sixth Principal Meridian, Wyoming is strictly conformable to the field notes of the survey thereof on file in this Office, which have been examined and approved.

Surveyor General's Office
Cheyenne, Wyoming, October 1, 1908.

Sur. Gen.

THE NORRIS PETERS CO. LITHO. WASHINGTON D.C.

52-97

Resurvey accepted by the Land Commissioner on the 10th day of July, 1909. Duplicate plat forwarded to Land Office March 16, 1910

1843 1843

38

26

2748

Supplemental Plat No. 1

Resurvey N.E. ¼ Township No. 52 North, Range No. 97 West of the Sixth Principal Meridian, Wyoming.

Scale: 20 chains to 1 inch.

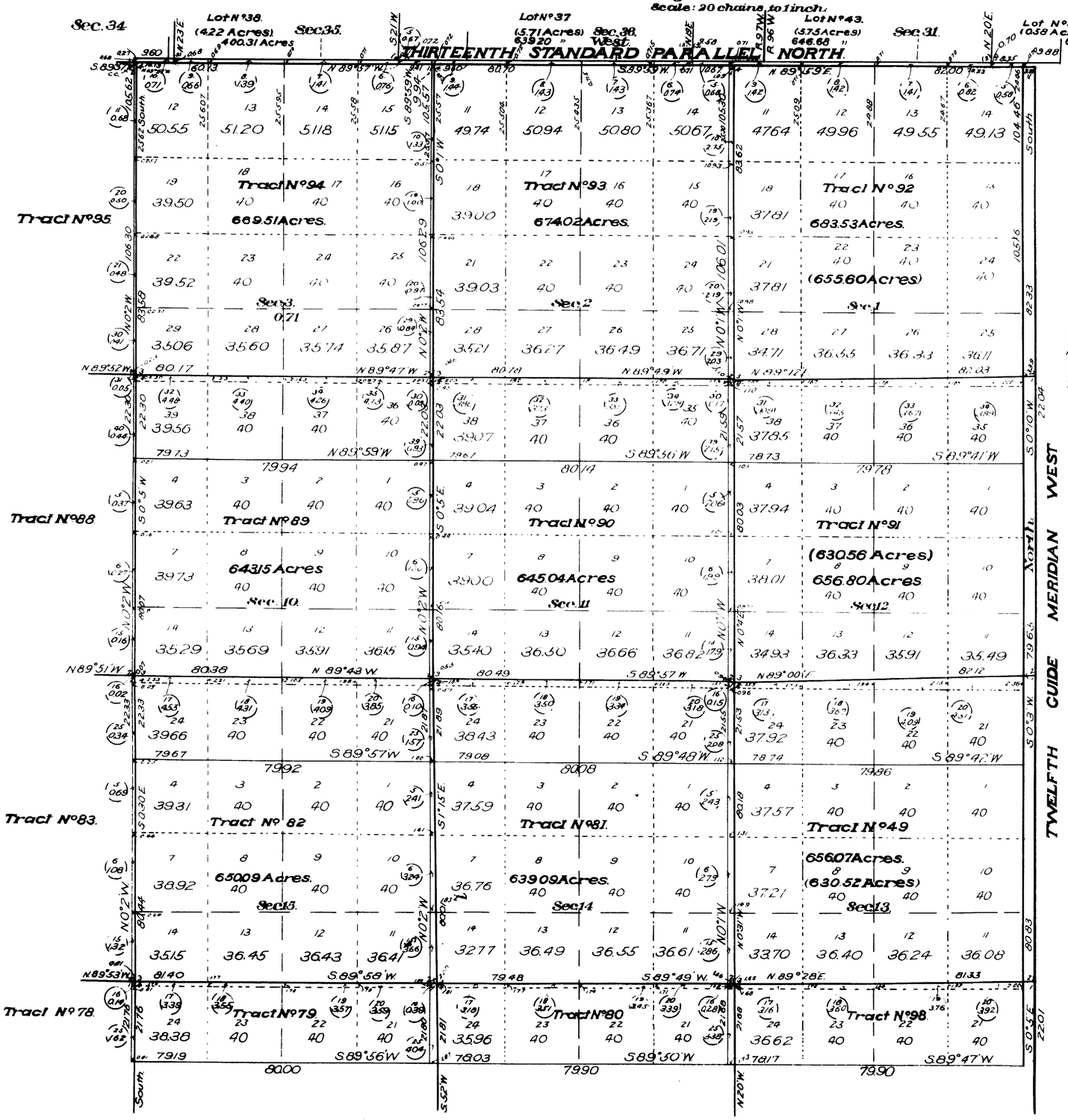

Secs. 1, 2, 3, 10, 11, 12, 13, 14, & 15.

This Supplemental Plat of the Resurvey of N.E. ¼ of Township No. 52 North, Range No. 97 West of the Sixth Principal Meridian, Wyoming, is strictly conformable to the field notes of the resurvey thereof on file in this office, which have been examined and approved.

Surveyor General's Office
Cheyenne, Wyoming.
October 1, 1908

A. Johns Johnson
Sur. Genl.

Resurveys.
Richard E. Bandy, D.S.
Contract No. 312, June 1, 1906.
Contract No. 322, February 28, 1907

1843

Resurvey accepted by the Tenn. Commissioner in his letter "E" July 10, 1909. Duplicate plat forwarded to Lander land office March 6, 1909

52-97

38

27

2749

Supplemental Plat No 2

Resurvey NW ¼ Township No 52 North, Range No 97 West of the Sixth Principal Meridian, Wyoming

Scale: 20 Chains to Inch

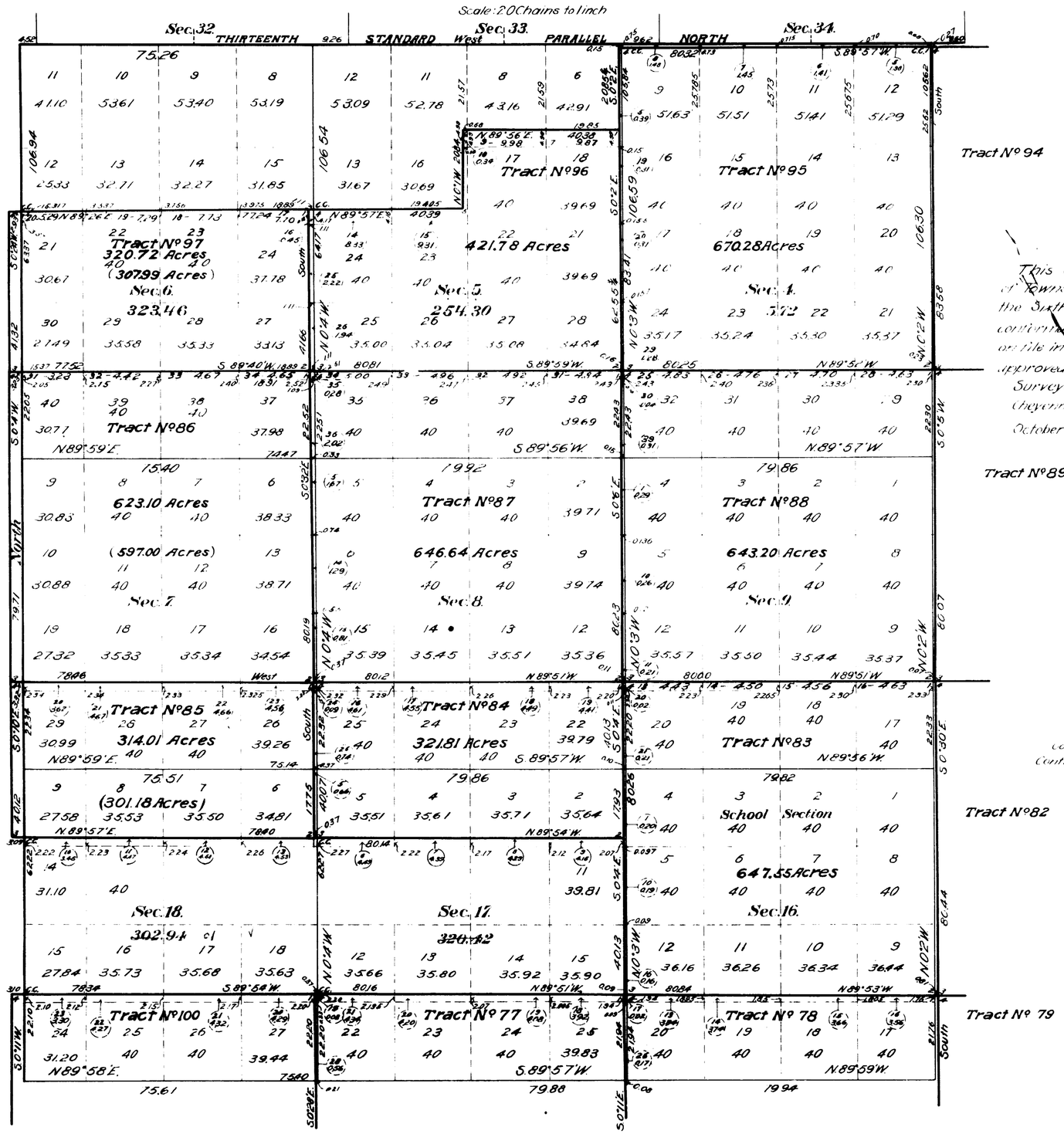

Secs 4,5,6,7,8,9,16,17,18

This Supplemental Plat of the Resurvey of NW ¼ of Township No 52 North, of Range No 97 West of the Sixth Principal Meridian, Wyoming, is strictly conformable to the field notes of the resurvey thereof on file in this office, which have been examined and approved.

Surveyor General's Office,
Cheyenne, Wyoming,
October 1, 1908.

Surveyor

Resurvey by
Richard E. Burdy, DS
Contract No 312, June 1, 1906.
Contract No 322, February 28, 1907

1843

1843C

Resurvey accepted by the Gen. Commissioner in his letter "E" July 10, 1909. Triplicate plat forwarded to Lander Land office March 16, 1909.

52-97

38

28

2750

Supplemental Plat Nº 3

Resurvey SW ¼ Township Nº 52 North, Range Nº 97 West of the Sixth Principal Meridian, Wyoming

Scale: 20 Chains to 1 inch

Secs. 19, 20, 21, 28, 29, 30, 31, 32 & 33.

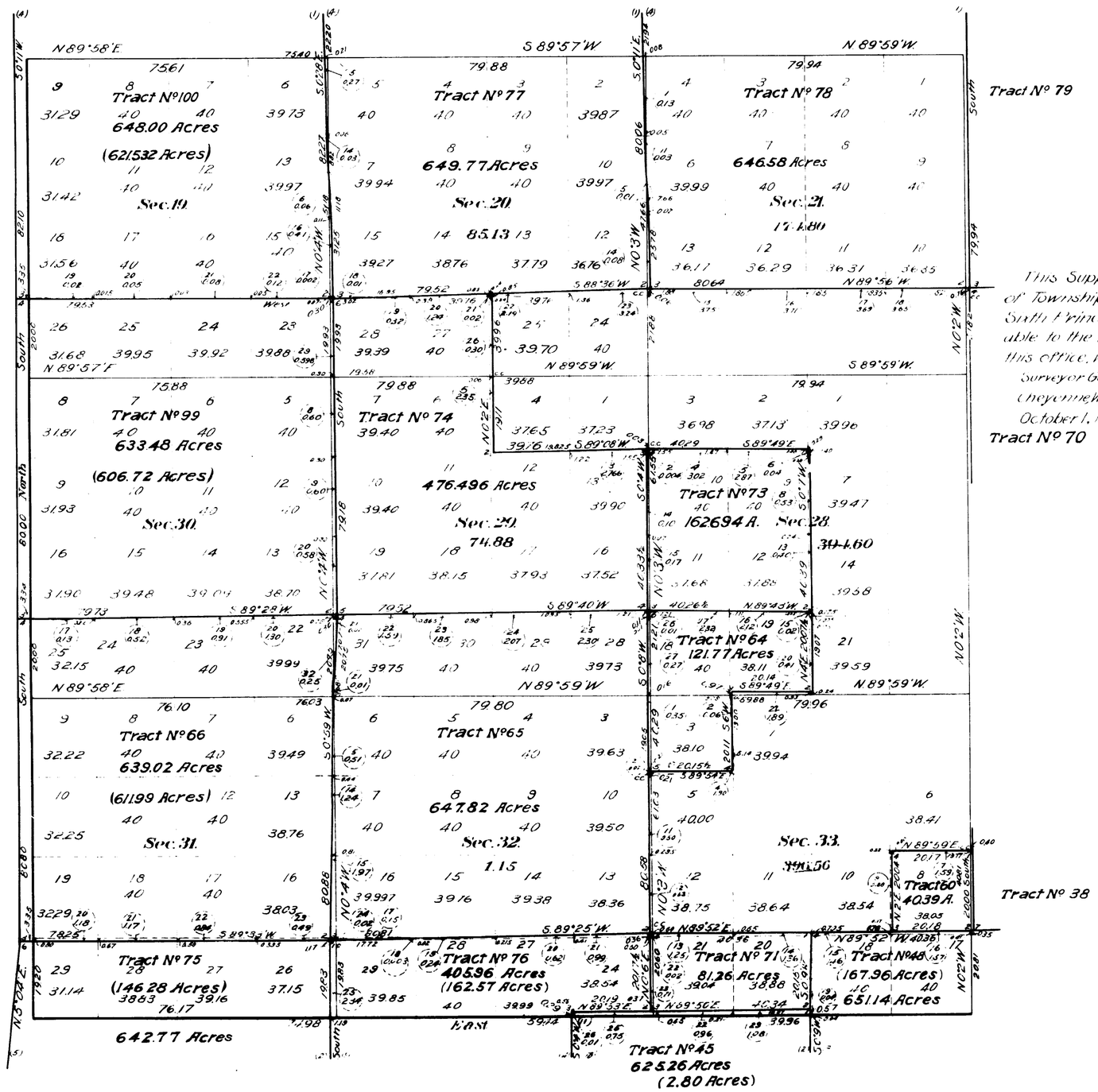

This Supplemental Plat of the Resurvey of the SW¼ of Township Nº 52 North, Range Nº 97 West of the Sixth Principal Meridian, Wyoming, is strictly conformable to the field notes of the resurvey thereof on file in this office, which have been examined and approved.

Surveyor General's Office,
Cheyenne, Wyoming.
October 1, 1908.

Adelbert Johnson
Surv. Gen'l.

Resurveys
Richard E. Bundy, D.S.
Contract Nº 312, June 1, 1906
Contract Nº 322, February 28, 1907.

Resurvey accepted by the Gen. Commissioner in his letter "E" Feby 10, 1909. Duplicate plat forwarded to Lander Land office March 16, 1909.

1843
1843 D

52-97

38

accession no. 2751

29

Sec 29 a
" 29 b

Supplemental Plat No. 4

Resurvey SE ¼ Township No. 52 North, Range No. 97 West of the Sixth Principal Meridian, Wyoming

Scale: 20 Chains to 1 inch

Secs. 22, 23, 24, 25, 26, 27, 34, 35, 36

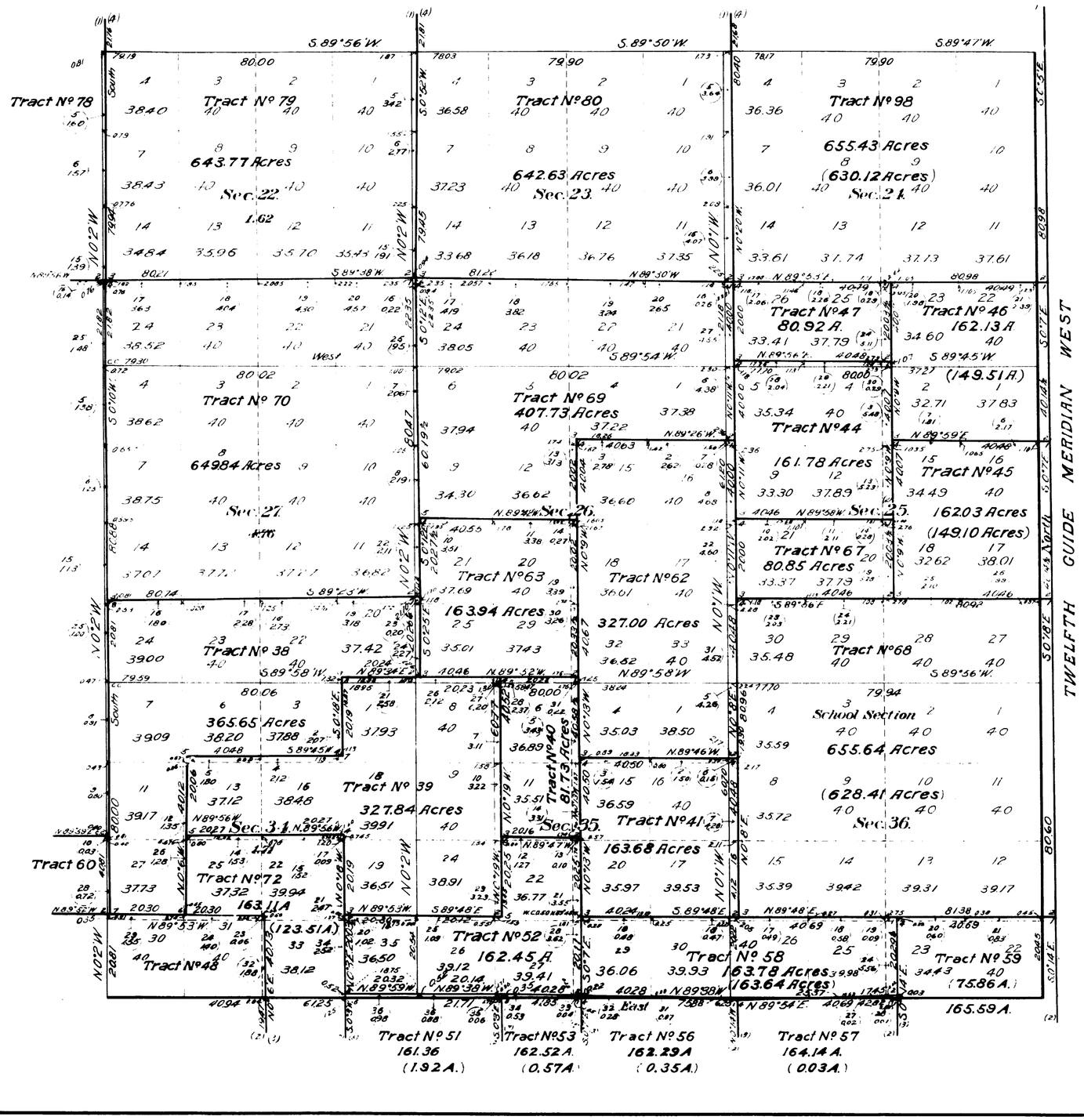

This Supplemental Plat of the Resurvey of SE ¼ of Township No. 52 North, Range No. 97 West of the Sixth Principal Meridian, Wyoming, is strictly conformable to the field notes of the resurvey thereof on file in this office, which have been examined and approved.

Surveyor General's Office
Cheyenne, Wyoming.
October 1, 1908.

W. W. Johnson
Surveyor General

Resurveys
Richard E. Bandy, US
Contract No. 312, June 1, 1906
Contract No. 372, February 28 1907

1843

1843 E

Resurvey accepted by the Hon. Commissioner in his letter "E" Feby 10, 1909. Triplicate plat forwarded to Lander Land Office March 16, 1909.

52-97

38

29-a

2752

Supplemental Plat Nº 5

Resurvey Township Nº 52 North, Range Nº 97 West of the Sixth Principal Meridian, Wyoming.

Segregating Tract Nº 101

Sec's 17 & 18.

Scale 20 chains to 1 inch

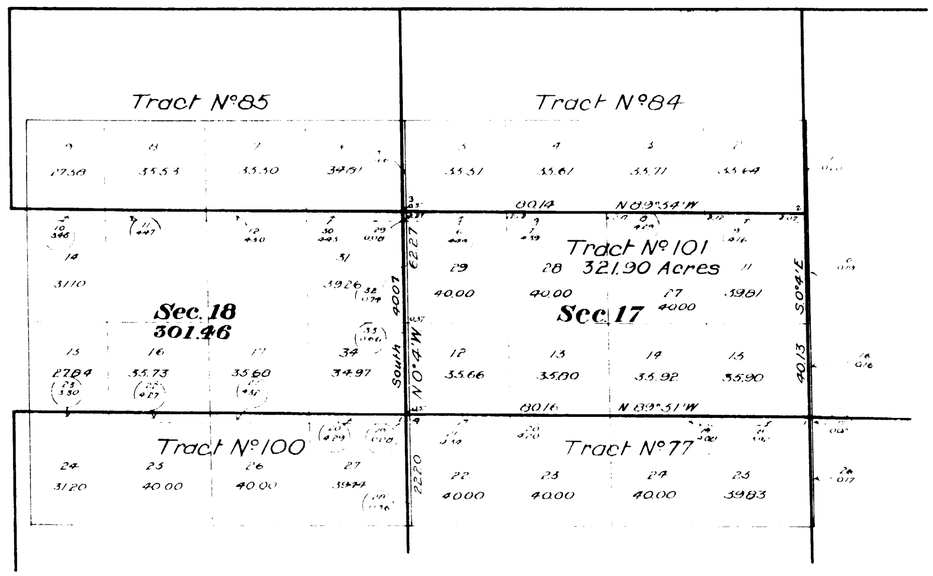

Resurvey Tract Nº	Original Survey
101	S½ Sec 17: T. 52 N., R. 97 W.

Office of U.S. Surveyor General,
Cheyenne, Wyoming.
February 12, 1910.

This Supplemental Plat segregating Tract Nº 101, T. 52 N., R. 97 W. is strictly conformable to the field notes of the public survey and is hereby approved.

It has been prepared in compliance with instructions contained in letter "E" dated January 18, 1910, by the Commissioner of the General Land Office.

U.S. Surveyor General.

Accepted by the Hon Commissioner in his letter "E" June 28, 1912. Duplicate plat transmitted to the Lander Land Office June 13, 1912

1843 F

52-97

38

29-b

2753

Supplemental Plat Nº6

Resurvey Township Nº 52 North, Range Nº 97 West of the Sixth Principal Meridian Wyoming

Segregating Tracts Nº102, Nº103, Nº104

Scale 20 chains to 1 inch



Secs. 20, 21, 22, 27, 28, 29, 32, 33, 34

Resurvey Tract Nº	Original Survey
102	NE¼ Sec. 29 :
103	N½ and SE¼ Sec. 28 :
104	NE¼; SE¼ NW¼; SW¼; N½ SE¼; SW¼ SE¼; Sec. 33: T.52 N., R. 97 W.

Office of U.S. Surveyor General,
Cheyenne, Wyoming,
February 12, 1910.

This Supplemental Plat segregating Tracts Nº102, Nº103, Nº104, T.52 N., R. 97 W. is strictly conformable to the field notes of the public survey and is hereby approved.

It has been prepared in compliance with instructions contained in letter "E," dated January 18, 1910, by the Commissioner of the General Land Office.

[signature]
U.S. Surveyor General

1843G

Accepted by the Hon. Commissioner in his letter "E" Jany 20, 1912.
Triplicate plat forwarded to Land Land Office Jany 23 1912.

52-97

38

30

2754

Index to Segregated Tracts No 7

Resurvey Township No 52 North, Range No 97 West of the Sixth Principal Meridian, Wyoming

Contract No 322, Richard E Bandy, February 28, 1907

Resurvey Tract No	Resurvey Area	Original Survey T.	R.	Sec.	Subdivision	Entry Kind	Entry No	Entryman
38	365.65	52	97	34	NW¼ W½NE¼ NE¼NE¼ W½SW¼	SL		Wyoming
39	327.84	"	"	35	SW¼NW¼ W½SW¼	D	48	I. J. Shelmerdine
		"	"	34	SE¼NE¼ E½SE¼ NW¼SE¼ NE¼SW¼			
40	81.73	"	"	35	SE¼NW¼ NE¼SW¼	D	222	Charles Carter
41	168.68	"	"	35	SE¼	H	188	George Miller
42, 43					No tracts with these numbers			
44	161.78	"	"	25	S½NW¼ N½SW¼	H	113	Rowland C. Shephard
45	162.03	"	"	26	SE¼	H	127	George Barron
46	162.13	"	"	25	NE¼	H	308	Orrin Packard
47	80.92	"	"	25	N½NW¼	SL		Wyoming
48	651.14	51	"	3	W½	D	557	Ira W. Avent
		"	"	4	E½			
49	650.07	52	"	26	All	SL		Wyoming
50					No tract with this number			
51	161.36	51	"	2	SW¼NW¼	D	556	Francis J. Summers
		"	"	35	SE¼NE¼ E½SE¼			
52	162.45	"	"	2	Lots 3 & 4	H	645	George W. Bryant
				3	Lot 1			
		52	"	35	SE¼SW¼			
53	162.52	51	"	2	SE¼NW¼ N½SW¼ SW¼SW¼	H	497	William Dobson
54, 55					No tracts with these numbers			
56	167.79	"	"	2	S½NE¼ N½SE¼	H	376	Arthur S. Myers
57	164.14	"	"	1	S½NW¼ N½SW¼	H	496	Wm Hawkins
58	165.38	"	"	1	Lots 3 & 4	H	524	Abigail Hawkins
		"	"	1	Lots 1 & 2			
59	165.59	"	"	1	S½NE¼ Lots 1 & 2	H	570	John A. Cantell
60	165.59	52	"	35	SE¼SW¼	SL		Wyoming
61					No tract with this number			
62	32.100	"	"	26	SE¼	D	57	George H. Baker
		"	"	35	NE¼			
63	163.94	"	"	26	S½SW¼	H	165	M. E. Graves
		"	"	35	N½NW¼			
64	121.77	"	"	35	N½NW¼ SW¼NW¼	SL		Wyoming
65	647.82	"	"	34	All	"		"
66	639.02	"	"	31	All	"		"
67	80.85	"	"	25	Not shown on the plat			
68	655.64	"	"	36	All	S S		"
69	407.73	"	"	26	N½N½SW¼	SL		"
70	649.84	52	97	27	All	SL		Wyoming
71	81.20	51	"	4	Lots 3 & 4	"		"
72	163.11	"	"	3	SW¼NE¼ Lot 2	H	73	Thomas Avent
		52	"	34	SW¼SE¼ S½SW¼			
73	162.94	"	"	28	SW¼	SL		Wyoming
74	476.76	"	"	29	NW¼ S½SW¼	"		"
75	642.77	51	"	6	Lots 1, 2, 3 & 4, S½NW¼ SW¼ W½SW¼ S½SE¼ E½SW¼	"		"
					SE¼NE¼ E½SE¼			
76	405.96	"	"	5	Lots 1, 2, 3 & 4, SW¼NE¼ S½NW¼ N½SW¼ SW¼SW¼	"		"
77	649.77	52	"	20	All	"		"
78	646.58	"	"	21	All	"		"
79	623.13	"	"	22	All	"		"
80	647.03	"	"	3	All	"		"
81	639.09	"	"	4	All	"		"
82	650.09	"	"	15	All	"		"
83	647.35	"	"	16	All	SS		"
84	321.81	"	"	17	All	SL		"
85	314.01	"	"	18	All	"		"
86	623.10	"	"	7	All	"		"
87	646.64	"	"	8	All	"		"
88	643.20	"	"	9	All	"		"
89	643.15	"	"	10	All	"		"
90	645.05	"	"	11	All	"		"
91	636.90	"	"	12	All	"		"
92	683.53	"	"	1	All	"		"
93	674.02	"	"	2	All	"		"
94	645.51	"	"	3	All	"		"
95	670.28	"	"	4	All	"		"
96	421.78	"	"	5	S½, S½NE¼	"		"
97	370.92	"	"	6	SE¼, E½SW¼, Lots 6 & 7	"		"
98	635.43	"	"	29	All	"		"
99	635.38	"	"	30	All	"		"
100	648.00	"	"	19	All	"		"
101	639.20	53	"	36	All	"		"
102	400.31	"	"	35	E½SW¼ & E½	"		"
103	665.03	"	96	32	All	"		"
104	646.68	"	"	31	All	"		"
105	625.26	51	97	4	SW¼, S½NW¼	D	538	Cicero Avent
		"	"	5	SE¼, SE¼NE¼, SE¼SW¼			
		"	"	8	N½NE¼, NE¼NW¼			

The above index to tracts which have been segregated by the original public survey in the resurvey of T. 52 N. R. 97 W. under Contract No 312, has been prepared in strict conformity to the field notes of the accepted resurvey on file in this office, which have been examined and approved.

Surveyor General's Office,
Cheyenne, Wyoming,
October 1, 1908

H. Glenn Johnson
Surveyor General for Wyoming.

WCH

Resurvey accepted by the Acting Commissioner in his letter "E" July 12, 1909. Duplicate list forwarded to Lander land office March 11, 1910.

1843

1843 H

52-97

2755

(4-675a)

Supplemental Plat No. 8

Resurvey Township No. 52 North, Range No. 97 West of the Sixth Principal Meridian, Wyoming.

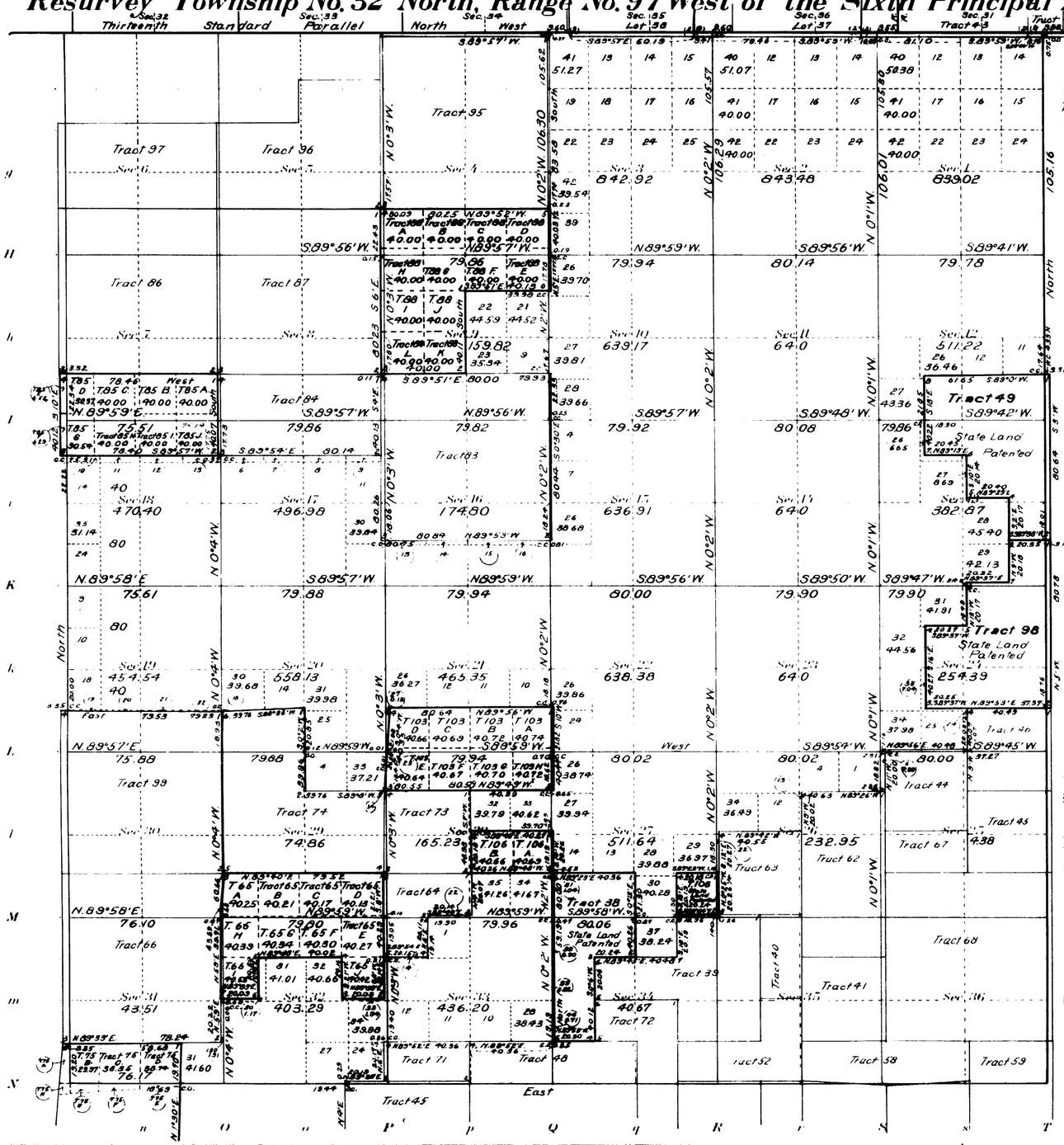

Note:

Tracts surveyed - 85, 101, 102, 105, 106
Tracts amended - 38, 49, 65, 85, 88, 98, 103
Tracts eliminated - 47, 60, 69, 70, 77, 78, 79, 80, 81, 82, 89, 90, 91, 92, 93, 94, 100, 101, 102, 104.

INDEX TO SEGREGATED TRACTS

Re-survey Tract No.	Original Survey T.	R.	Sec.	Subdivisions	Entry	Status in Land Office	Entryman
38	52	97	34	NW¼, W½SW¼	S.L.	Patented	Wyoming
49	"	"	13	NE¼, E½NW¼	S.L.	Patented	Wyoming
	"	"	"	E½SE¼, NW¼SE¼			
65	"	"	32	N½, NW¼SW¼	S.L.	Valid	Wyoming
	"	"	"	NE¼SE¼			
75	51	97	6	Lots 2, 3, 4, 5	S.L.	Valid	Wyoming
	"	"	"	SE¼NW¼, SW¼NE¼			
	"	"	"	W½SE¼, E½SW¼			
85	52	"	18	N½	S.L.	Valid	Wyoming
88	"	"	9	N½, SW¼	S.L.	Valid	Wyoming
98	"	"	24	E½NE¼, SW¼NE¼			
	"	"		SE¼, E½SW¼	S.L.	Patented	Wyoming
103	"	"	28	N½	S.L.	Amendment	Wyoming
105	"	"	34	NE¼NE¼	S.L.	Patented	Wyoming
106	"	"	28	S½SE	S.L.	Amendment	Wyoming

See supplemental plat of this township approved [illegible] same date, showing original segregation [illegible] under special instructions dated April 6, 1911, under Group 10.

Areas in Acres

Public Land	
Indian Reservation	
Indian Allotments	
Mineral Claims	
Water Surface	
Total Area	

Scale 40 Chains to an inch

Mean Magnetic Declination

Surveys Designated	By Whom Surveyed	Group No.	Group Date	Amount of Surveys Mls.	chs.	lks.	When Surveyed Begun	When Surveyed Completed
Segregated Tracts	William R. Bandy	10	March 25, 1912	28	14	42	May 4, 1911	May 10, 1913
Connections	" " "	"	" " "	3	36	52½	May 4, 1911	May 10, 1913
Eliminated Tracts	" " "	"	March 25, 1912	47	33	30	April 29, 1913	May 10, 1913

The above Supplemental map of Resurvey Township No. 52 North Range No. 97 West of the Sixth Principal Meridian Wyoming is strictly conformable to the field notes of the survey thereof on file in this office, which have been examined and approved

U. S. Surveyor General's Office.
Cheyenne, Wyoming, March 20, 1914

Charles L. Decker
Surveyor General.

1843

1843 I

52-97

2756

(4-675a)

Supplemental Plat
Resurvey Township No. 52 North, Range No. 97 West of the Sixth Principal Meridian, Wyoming

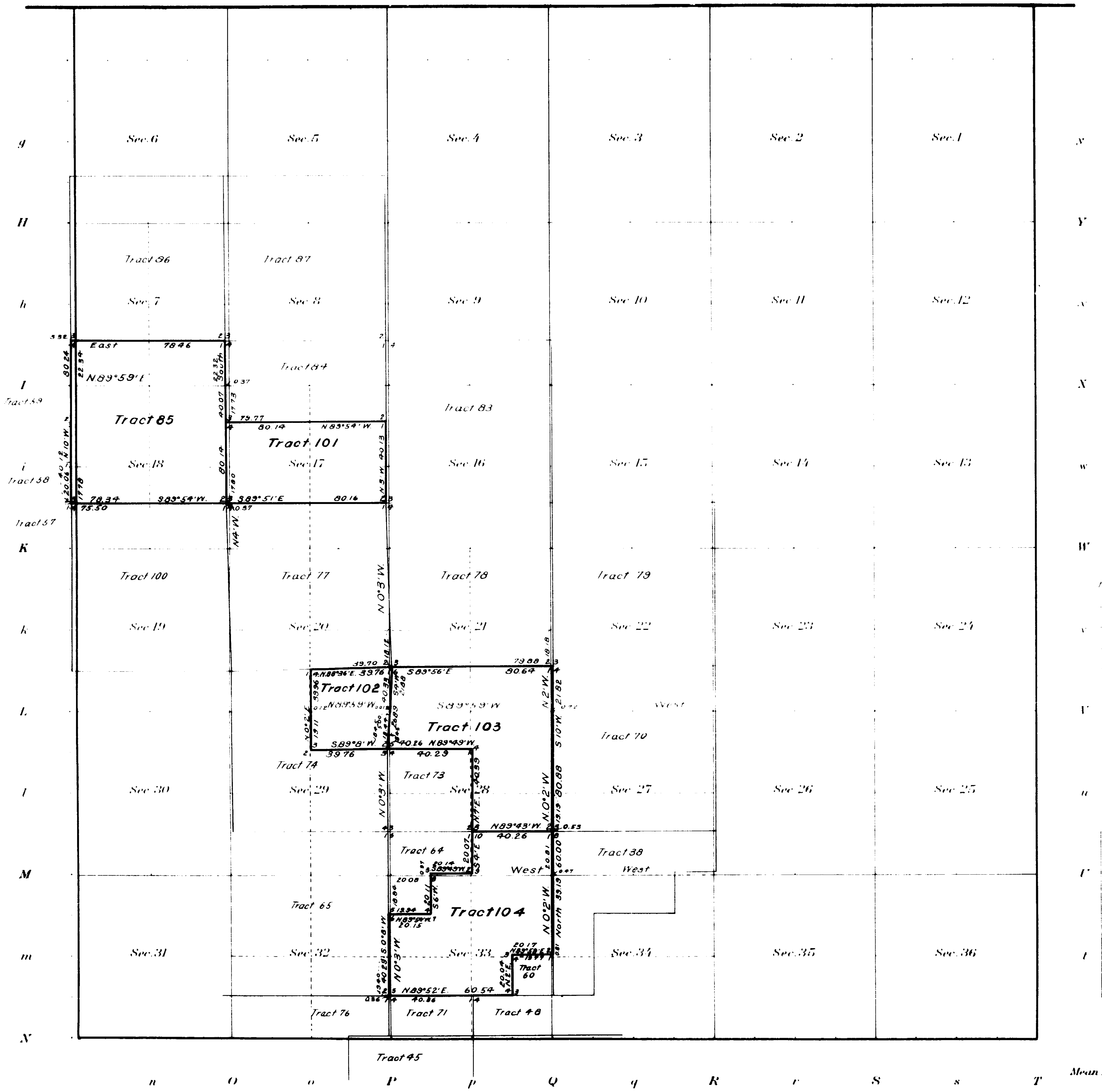

Areas in Acres	
Public Land	
Indian Reservation	
Indian Allotments	
Mineral Claims	
Water Surface	
Total Area	

0 10 20 40 80

Scale 40 Chains to an inch

Mean Magnetic Declination

Surveys Designated	By Whom Surveyed	Group. No.	Group. Date	Amount of Surveys Mls.	chs.	lks.	When Surveyed Begun	Completed
Segregated Tract	William R. Bandy	10	April 6, 1911	15	41	39	May 4, 1911	May 4, 1911
Connections	" " "	"	" " "	2	79	51½	" " "	" " "

The above Supplemental map of Resurvey Township No. 52 North Range No. 97 West of the Sixth Principal Meridian Wyoming is strictly conformable to the field notes of the survey thereof on file in this office, which have been examined and approved

U. S. Surveyor General's Office.
Cheyenne, Wyoming, March 20, 1914

Charles L. Decker
Surveyor General.

1843

1843 J

52-97

1843-K

2757

Supplemental Plat Nº 10

Resurvey Township Nº 52 North, Range Nº 97 West of the Sixth Principal Meridian, Wyoming

Scale: 20 Chains = 1 Inch

Supplemental Plat
Accepted May 26, 1917
G.L.O.

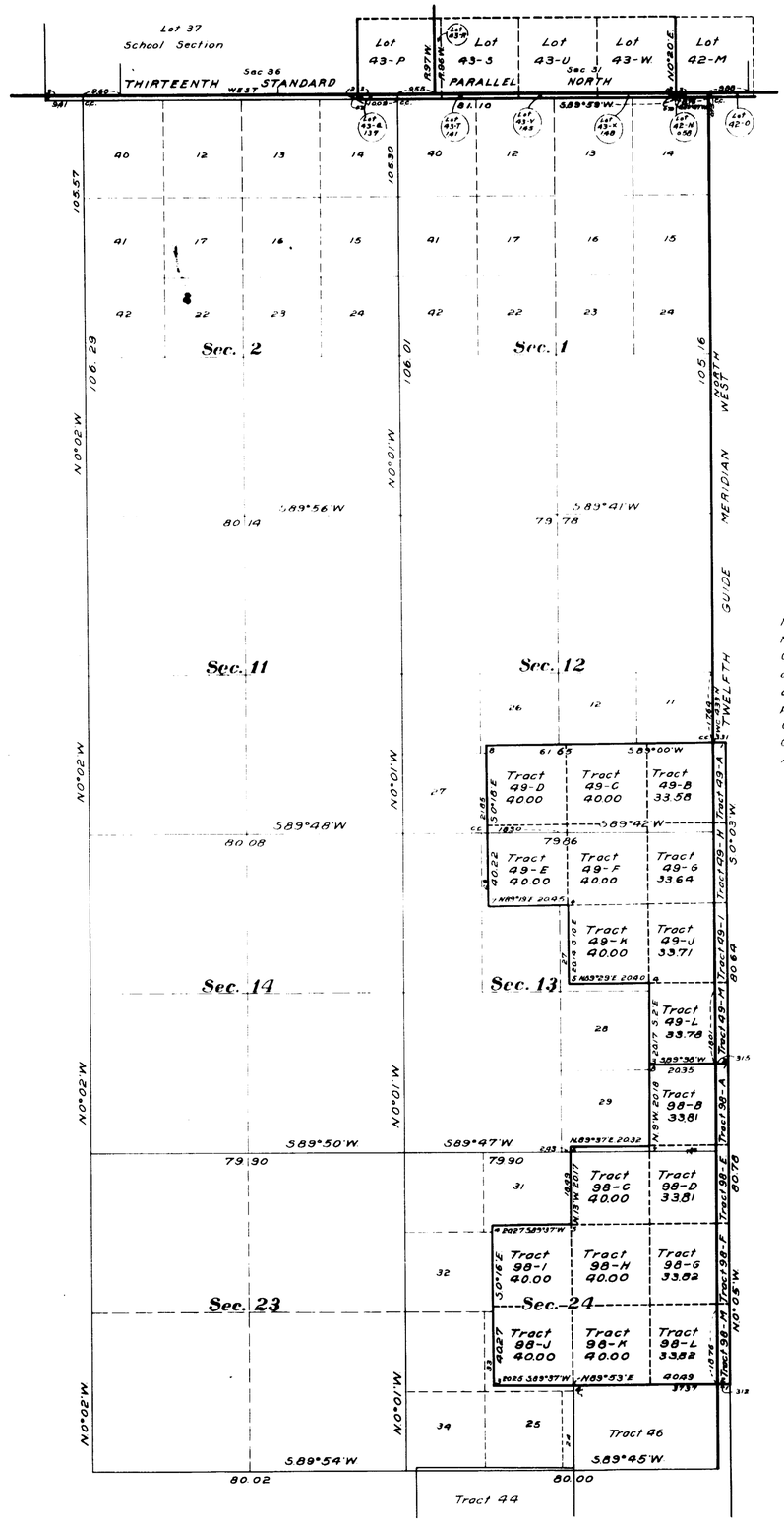

This Supplemental Plat of Tracts 49 and 98 of resurveyed Township Nº 52 North, Range Nº 97 West of the Sixth Principal Meridian, Wyoming, is amendatory of Supplemental Plat Nº 1, approved October 1, 1908, has been prepared, in compliance with instructions contained in GLO letter "E" dated October 4, 1916, in order to give designations and areas to the legal subdivisions or aliquot parts of said Tracts and is hereby approved.

Office of U.S. Surveyor General
Cheyenne, Wyoming
April 10, 1917

Charles L. Decker
Surveyor General

For Index Diagram See:
Supplemental Plat Nº 7 Approved October 1, 1908.

52-97

Sears to Sander Aug 7, 1917

2758

Supplemental Plat Nº 11

Resurvey Township Nº 52 North, Range Nº 97 West of the Sixth Principal Meridian, Wyoming

Scale: 20 Chains = 1 Inch

Supplemental Plat Accepted, May 26, 1917 G.L.O.

For Index Diagram See - Supplemental Plat Nº 7 Approved October 1, 1908

This Supplemental Plat of Tracts 84, 86, 87, 95, 96 and 97 of resurveyed Township Nº 52 North, Range Nº 97 West of the Sixth Principal Meridian, Wyoming, is amendatory of Supplemental Plat Nº 2, approved October 1, 1908, has been prepared, in compliance with instructions contained in G.L.O. letter "E" dated October 4, 1916, in order to give designations and areas to the legal subdivisions or aliquot parts of said Tracts and is hereby approved.

Office of U.S. Surveyor General
Cheyenne, Wyoming
April 10, 1917.

Charles L. Decker
Surveyor General

1843-L

Grant Sander Aug 7, 1917

52-97

2759

Supplemental Plat Nº 12

Resurvey Township Nº 52 North, Range Nº 97 West of the Sixth Principal Meridian, Wyoming

Scale: 20 Chains = 1 Inch

Supplemental Plat
Accepted May 26, 1917
G.L.O.

For Index Diagram See:-
Supplemental Plat Nº 7 Approved October 1, 1908.

This Supplemental Plat of Tracts 38, 64, 66, 73, 74, 99 and 105 of resurveyed Township Nº 52 North, Range Nº 97 West of the Sixth Principal Meridian, Wyoming, is amendatory of Supplemental Plat Nº 3, approved October 1, 1908, has been prepared, in compliance with instructions contained in G.L.O. letter "E" dated October 4, 1916, in order to give designations and areas to the legal subdivisions or aliquot parts of said Tracts and is hereby approved.

Office of U.S. Surveyor General
Cheyenne, Wyoming
April 10, 1917

Charles L. Decker
Surveyor General.

1843-M

Transcribed Aug 7 1917

52-97

2367

12TH GUIDE MERIDIAN WEST.

In townships 45 to 52 North inclusive, between Ranges 96 & 97 West of the 6th Principal Meridian Wyo. Ter.

Magnetic Variation East. Scale 3 miles to one inch.

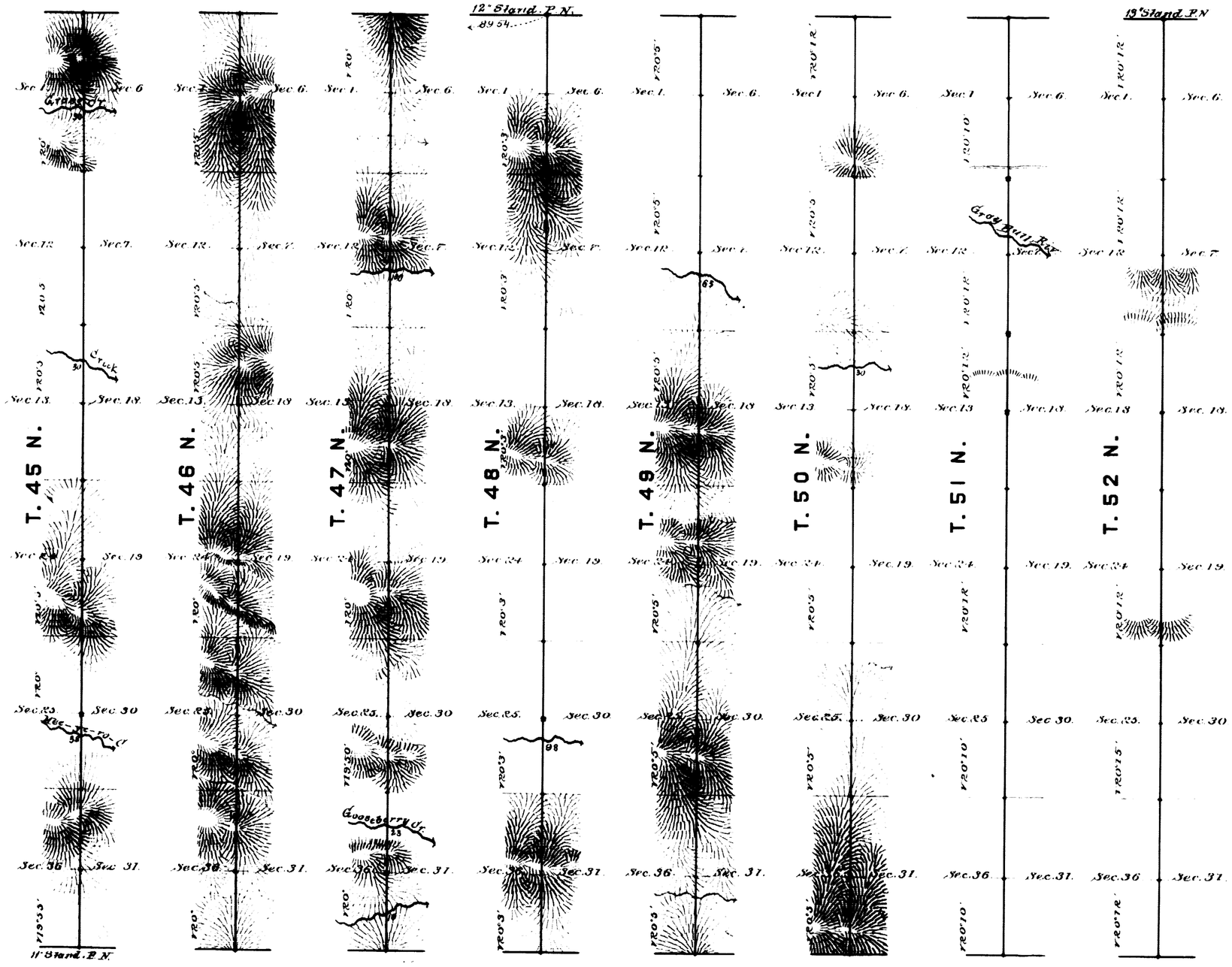

Surveys Designated	By Whom Surveyed	Date of Contract	Amount of Surveys			When Surveyed
			Miles	Chains	Links	
12th Guide Mer. W.	Charles A. Haney	Jan. 18th 1882	43	00	00	May 16-30, 1882
Connections	"	" " "		09	54	May 16th "

I hereby Certify that the above diagram of the 12th Guide Meridian West, in Townships 45 to 52 North, inclusive between Ranges 96 & 97 West of the 6th Principal Meridian, Wyoming Territory is strictly conformable to the field notes of the survey thereof on file in this Office, which have been examined and approved.

Surveyor General's Office
Cheyenne Wyoming
Sept. 8th 1883

Edw. C. Dawes Sur. Gen.

1687

36

Indexed

accession no. 4850

51

RESURVEY

TWELFTH GUIDE MERIDIAN WEST.

Scale: 1 inch = 40 Chains.



This Plat
of the Resurvey of the
Twelfth Guide Meridian West through Tps 49, 50, 51 and 52 North, between Ranges 96 and 97 West of the Sixth Principal Meridian, Wyoming, is strictly conformable to the Field notes of the resurvey thereof by
Arthur H. Brunt and Richard E. Bandy, U.S.D.S.
under their Contract No. 303, dated May 27, 1905,
which have been examined, approved and filed in this office
U.S. Surv. Gen'ls Office,
Cheyenne, Wyoming.
October 4, 1906

Alpheus P. Hanson
U.S. Surv. Gen'l.

Table of Mileage.

Surveys Designated	Amount. Mls.	Chs.	lks.	When Surveyed
Resurvey 12th Guide Mer. W	24	25	16	July 28 - Aug 3 1906
Connections	00	9	88	

C. W. S. Lettering
A. L. R. Topography

2902

Survey accepted by the assistant Commissioner in his letter E. Mch 18, 1907.

(23) Indexed

2700

100

EXTERIOR LINES.

Scale 3 miles to 1 inch Mag. Var. East

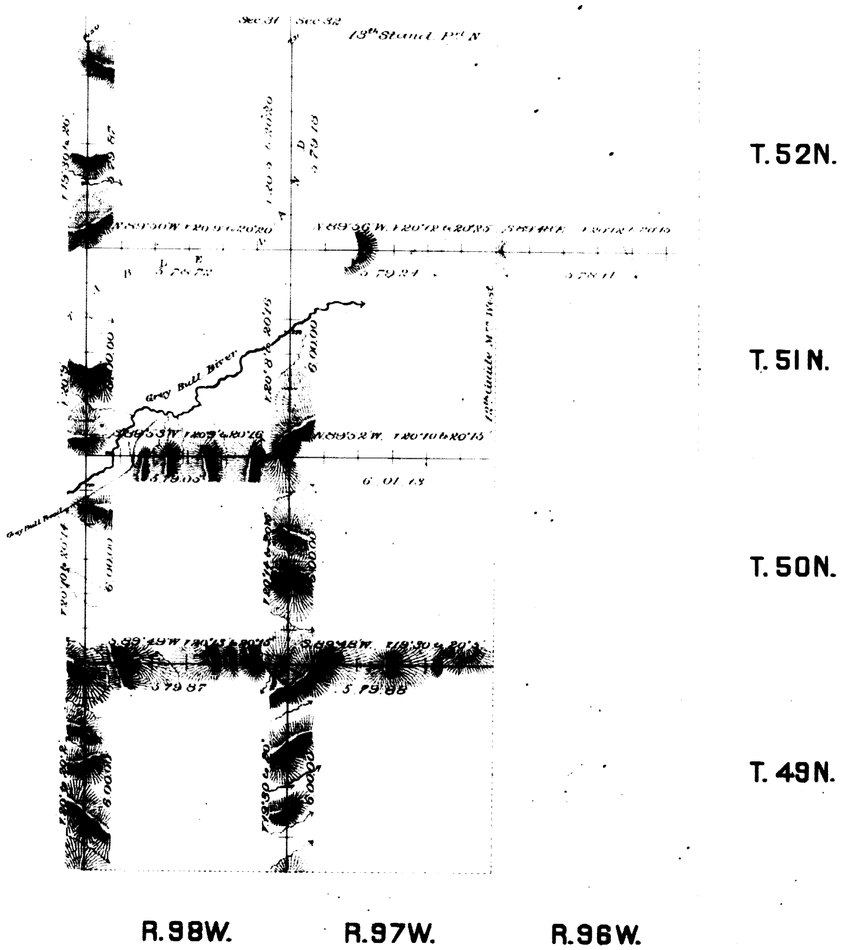

Surveys Designated	By Whom Surveyed	Date of Contract	Amount of Surveys			When Surveyed
			miles	chs	lks	
Exterior lines	R H Woods	July 6th 1882	29	75	05	March 12 26 1883
Connections	" " "	" " "		24	81	" " "

I hereby certify that the above diagram of the Exterior lines of Townships 51 & 52 North, Range 96 West, and Townships 49, 50, 51 & 52 North, Ranges 97 & 98 West of the 6th Principal Meridian Wyoming Territory, is strictly conformable to the field notes of the survey thereof on file in this Office, which have been examined and approved.

Surveyor General's Office,
Cheyenne Wyoming December 5th 1883 } Edw. C. David Sur. Genl.

1835

38
Indexed

2922

4877

TOWNSHIP EXTERIORS

Scale: 1 inch to 160 Chains

This Plat
of the
Resurvey
of
The North and West Boundaries of Townships 49 50
and 51 North, Range 97 West,
The West Boundary of Township 52 North, Range
97 West of the
Sixth Principal Meridian
Wyoming
is strictly conformable to the field notes of the resurvey
thereof by
Richard E. Bandy, U.S.D.S.
under his
Contract No. 312
dated June 1, 1906
which have been examined, approved and filed in
this office
U.S. Surv. Gen'l's Office,
Cheyenne, Wyoming,
October 1, 1908

U.S. Surv. Gen'l



Surveys Designated	Amount	When Surveyed
	Mls. Chs. Lks.	
Township Lines	42 20 50	September 7-November 25, 1906
Connections	4 62 94	" " "

Resurvey accepted by the Hon. Commissioner of the G.L.O. in his letter "E" July 10, 1909.

15