Accession No. 6369

ORIGINAL

TOWNSHIP No. 53 NORTH, RANGE No. 88 WEST OF THE SIXTH PRINCIPAL MERIDIAN, WYOMING.

DEPENDENT RESURVEY OF SECTIONS 1-30 AND 34-36.

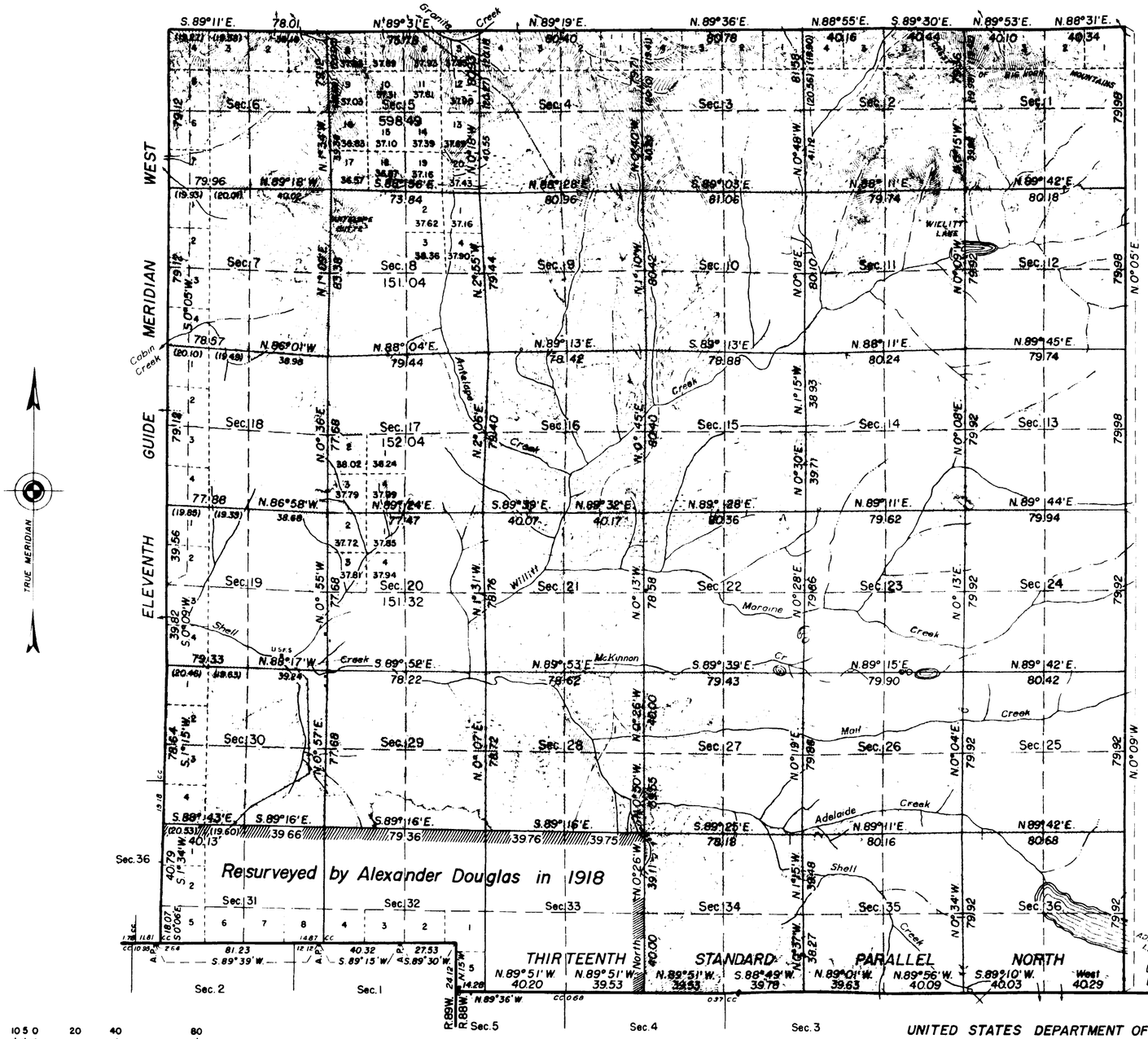

Scale: 1 inch = 40 chains

Area Resurveyed, 21,056.08 Acres.

LINES DESIGNATED	BY WHOM SURVEYED	GROUP No.	DATE OF SPECIAL INSTRUCTIONS	WHEN SURVEYED	
				BEGUN	COMPLETED
N. & E. Exteriors	Marvin J. Lytle	175	December 9, 1939.	August 19, 1941.	August 20, 1942.
Subdivisions	"	"	"	"	"
S. & W. Exteriors	Alexander Douglas	39	May 27, 1918.	August 3, 1918.	August 24, 1918.

RCM

MEMORANDUM

This plat of the dependent resurvey of sections 1-30 and 34-36, Township No. 53 North, Range No. 88 West, delineates a retracement and reestablishment of the lines of the original survey as shown upon the plat approved February 27, 1884, in their true original position according to the best available evidence of the position of the original corners. All differences between the measurements shown on the original plat and those derived in the retracement have been distributed proportionally between accepted corners in accordance with surveying rules. Reference will be made to the original plat for the showing of the areas and more detailed descriptions of the various smaller subdivisions in sections 1-30 and 34-36, except for new areas which are shown hereon.

Resurvey authorized by General Land Office letter "E" dated August 12, 1936.

Latitude, 44° 31' N
Longitude, 107° 24' W.

UNITED STATES DEPARTMENT OF THE INTERIOR

GENERAL LAND OFFICE

Denver, Colorado, April 17, 1945.

This plat of Township No. 53 North, Range No. 88 West, of the Sixth Principal Meridian, Wyoming, is strictly conformable to the field notes of the survey thereof which have been examined and approved.

Supervisor of Surveys

Washington, D.C., SEPTEMBER 6, 1945.

The survey represented by this plat having been correctly executed in accordance with the requirements of law and the regulations of this office, is hereby accepted.

Joel David Wolfsohn

Assistant Commissioner

2051-B

Read Nov. 19, 1945 at P.S. office.

53 - 88

(26)

11

3302

TOWNSHIP No. 53 NORTH. RANGE No. 88 WEST of the 6th Principal MERIDIAN.

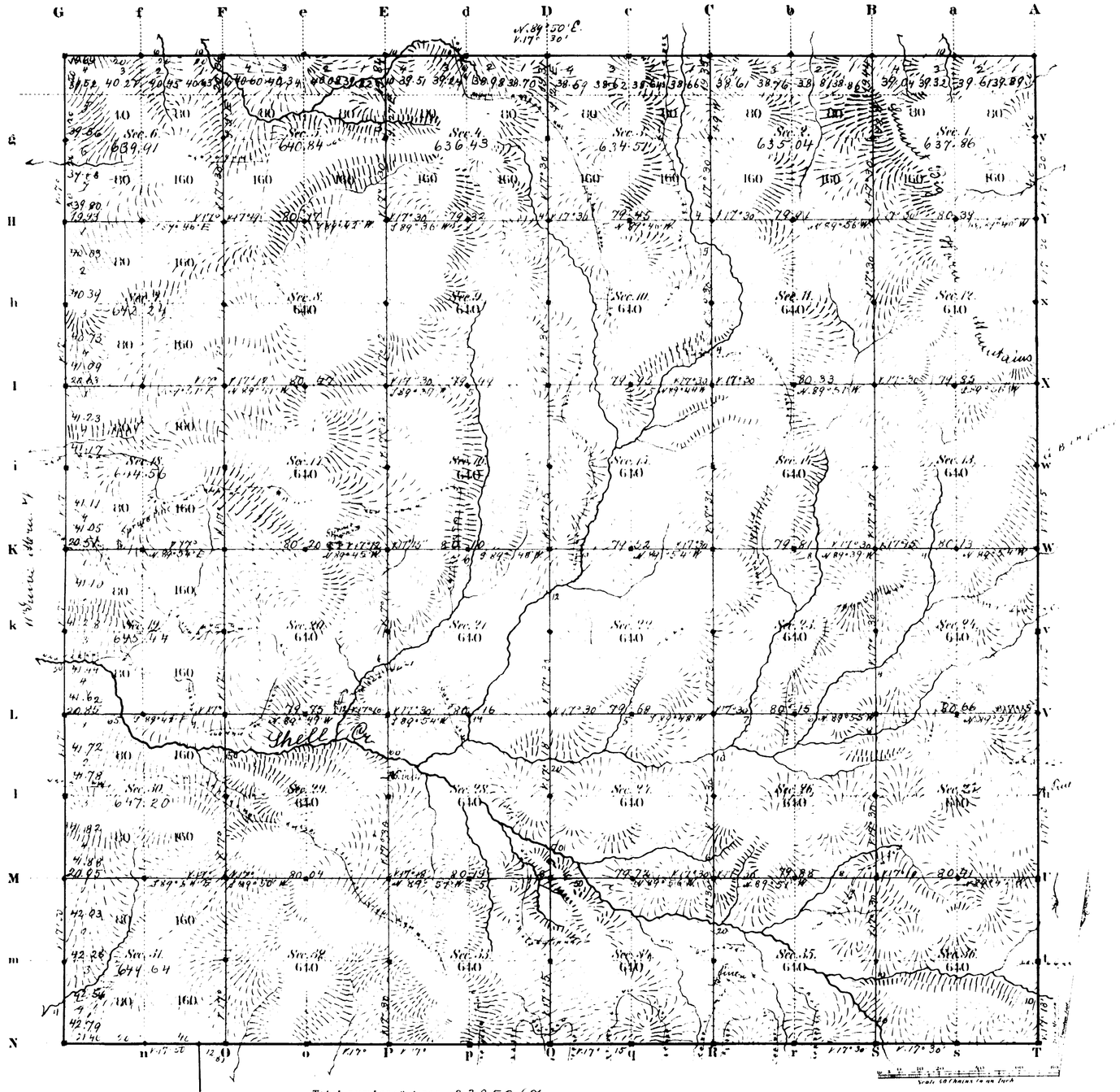

Total number of Acres 2305367

Surveys Designated	By Whom Surveyed	Date of Contract	Amount of Surveys Mls	Chs	Lks	When Surveyed	Magnetic Declination
Ex. N Township lines	Ed. L. Stahn	Sept 21, 1880	11	77	69	Aug 7, 1882 Oct 4, 1883	17° 5' East
Subdivisions	" "	" "	60	00	70	Oct 26-31, 1883	17° 30' " "
Connections 13th Guard. N. and 11th Guide M. W.	" "	" "	12	01	40	Octob. 6, 1883	

The above Map of Township No. 53 North Range No. 88 West of the Sixth Principal Meridian Wyoming Territory is strictly conformable to the field notes of the survey thereof on file in this Office, which have been examined and approved.

Surveyor General's Office,
Cheyenne Wyoming
February 27 1884

Edw. C. David
Sur. Genl.

A. Gast & Co. St. Louis

2051

53 - 88

3303 (4-675a) Accepted August 13, 1919. ORIGINAL

Supplemental Plat No.1.
Township No. 53 North Range No. 88 West of the Sixth Principal Meridian, Wyoming



NOTE: This supplemental plat No.1 of T.53 N. R.88 W. survey and plat approved Feb. 27, 1884. is prepared from office records and surveys by Alex. Douglas in Group No.39 for the purpose of restoring Sec. 33 to its original condition and showing Secs. 31 and 32 as reduced by elimination of the area found to conflict with the resurvey of T.52 N. R.89 W. approved Dec. 27, 1918.

This plat governs the disposal of the following lands.
Lots 5 6 7 8, Sec. 31
Lots 1 2 3 4 5 Sec. 32

Areas in Acres.

Public Land	
Indian Reservation	
Indian Allotments	
Mineral Claims	
Water Surface	
Total Area	

Surveys Designated.	By Whom Surveyed.	No.	Group Date	Amount of Surveys Mls.	chs.	lks.	When Surveyed. Begun.	Completed.
13th Std Par N Resurv.	Alexander Douglas	39	May 27, 1918	4	13	36	Aug. 14, 1918	Aug. 24, 1918
" " " " Ret.	" "	"	March 7, 1917 May 27, 1918	1	66	44	Sept. 6, 1911	Sept. 6, 1917
11th G. Mer. W. Resurv.	" "	"	" " "	5	54	24	Aug. 3, 1918	" 14, 1918
Subdivisions "	" "	"	" " "	5	54	51	" 19 "	" 21 "
Connections "	" "				28	91	" 12 "	" 24 "

The above map of Township No. 53 North Range No 88 West of the Sixth Principal Meridian Wyoming is strictly conformable to the field notes of the survey thereof on file in this office, which have been examined and approved.

U.S. Surveyor General's Office,
Cheyenne, Wyoming. March 6, 1919

Charles L. Keeler
Surveyor General.

163

051-a.

53 - 88

(24) Indexed

2811

13TH STANDARD PARALLEL NORTH

Along the S. boundary of Tp. 53 N. R. 88, 89 & 90 W. of the 6th P. M. Wyo. Ty.

Scale 20 Chs. to 1 inch. Surg. Var. East.

Course West.

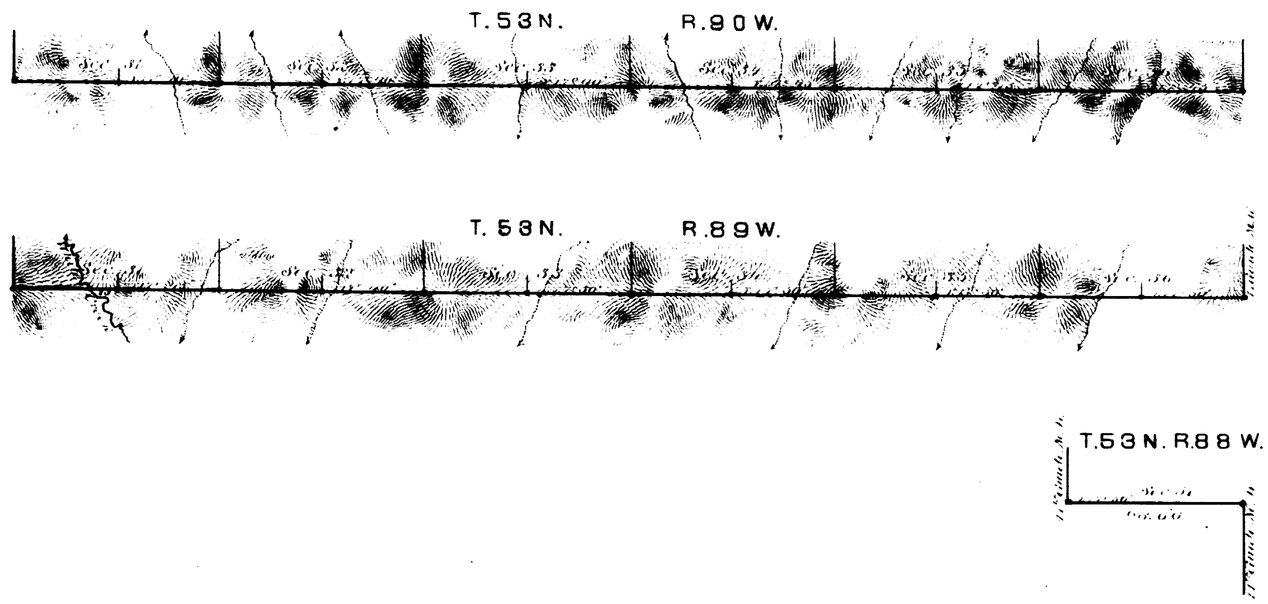

Survey designated.	By whom Surveyed.	Date of Contract.	Amount of Survey Mls.	Chs.	Lns.	When Surveyed.
13th Stand. Par. N.	W. J. Boland	June 5th 1882	12	00	00	Nov. 10th 11. 1882

I hereby certify that the above diagram of the 13th Standard Parallel North, along the S. boundary of Tp. 53 N., R. 88, 89 & 90 W. of the 6th P. M. Wyoming Territory, is strictly conformable to the field notes of the Survey thereof on file in this Office, which have been examined and approved.

Surveyor Generals.
Cheyenne Wyoming.
December 22nd 1883.

Edw. C. David
Surveyor General.

1858

4904

RESURVEY

TOWNSHIP EXTERIORS

Scale: 20 Chains to 1 inch

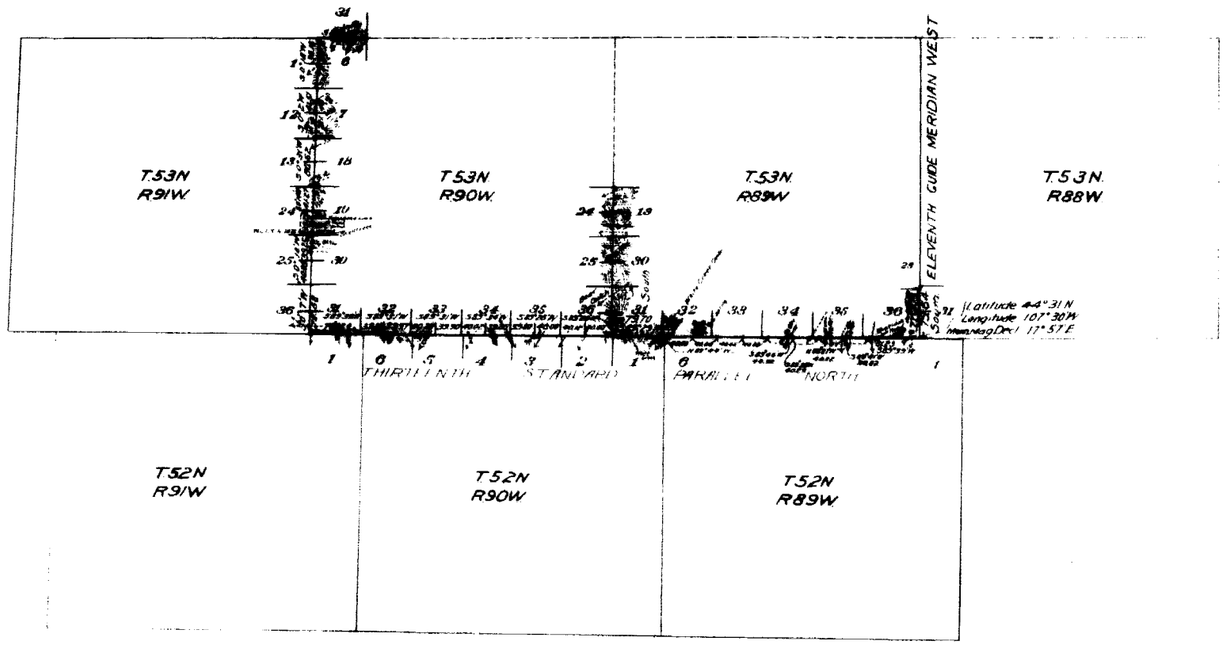

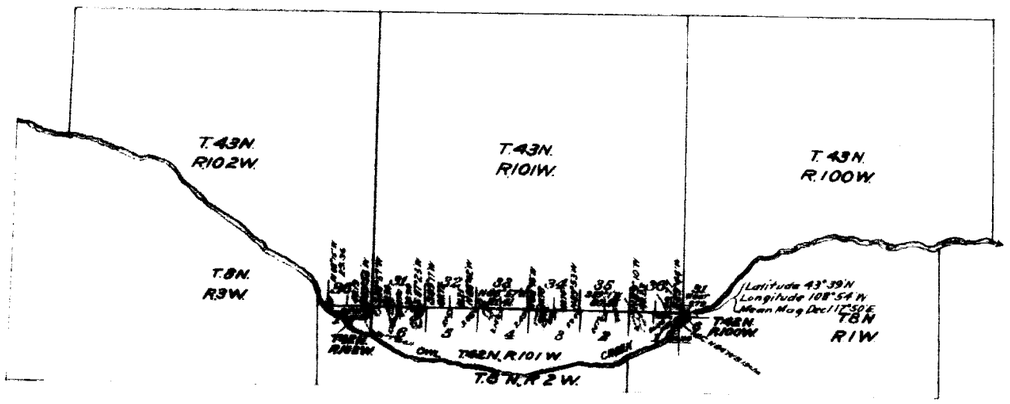

This Plat
of the Resurvey of the
Thirteenth Standard Parallel North through
Ranges 89 and 90 West.
The Eleventh Guide Meridian West through
a portion of Township 53 North,
West, and a portion of the North and East
Boundaries of Township 53 North, Range 90 West,
North Boundary of Townships 4° North, Ranges
100, 101, & 102 West
and the
East and West Boundaries of Township 4° North,
Range 102 West of the Sixth Principal Meridian,
Wyoming, is strictly conformable to the field notes
of the Resurvey thereof
by
Wilford W Utterback U S Transitman
under his
Assignment to Group No 11
dated August 24 1911,
which have been examined, approved and
filed in this office
U S Surveyor General's Office,
Cheyenne, Wyoming
December 12, 1913

Charles L. Decker
U S Surveyor General

Surveys Designated	Amount			When Surveyed
Resurvey Standard Lines	13	08	14	Sept. 1911 - Sept. 22, 1911.
Resurvey Township Lines	17	57	01	Sept. 21 1911 - Oct. 23 1911
Connections		8	13	Oct. 16 1911 - Oct. 16 1911

2943

(28)

3259

88

EXTERIOR LINES

Magnetic Variation East Scale 3 miles to 1 inch

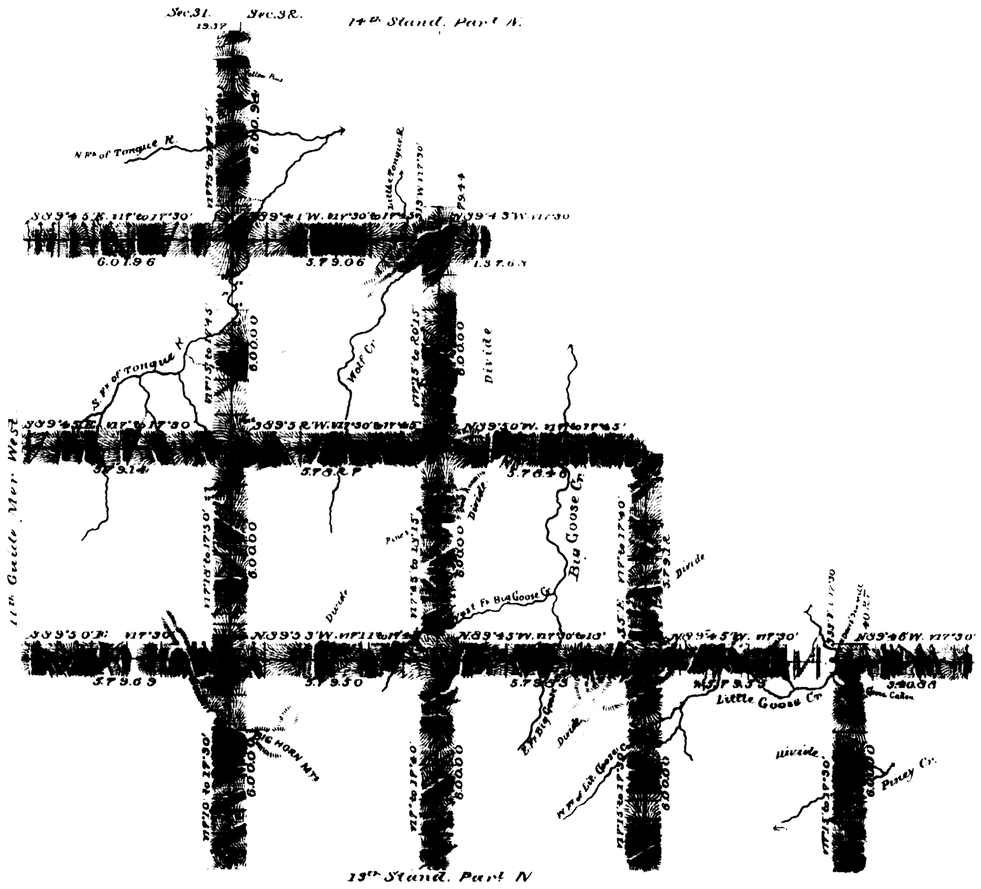

T. 56 N.

T. 55 N.

T. 54 N.

T. 53 N.

R. 88 W. R. 87 W. R. 86 W. R. 85 W. R. 84 W.

Surveys Designated	By Whom Surveyed	Date of Contract	Amount of Surveys Mi.	Chs.	Lks.	When Surveyed
Exterior lines	Ed. F. Stahle	Sept 21 1880	180	33	79	Dec 23rd 1881 to October 23rd 1883
Connections	" "	" " "		29	97	" " "

I hereby certify that the above diagram of the Exterior lines of Tps 53 & 54 N. Rs 85 & 86 W. and Tps 53, 54, 55 & 56 N. Rs 87 & 88 W. of the 6th P.M. Wyo. Ter. is strictly conformable to the field notes of the survey thereof on file in this Office which have been examined and approved

Surveyor Generals Office
Cheyenne Wyoming
February 27th 1884

Edw. C. Dawes Surv. Gen.

2025

4914

RECEIVED S. G. O.
AUG 11 1903
CHEYENNE, WYO.

THIS PLAT
of the
boundary line of that part of the Big Horn Forest Reserve lying between the 12th. and 13th. Standard Parallels North, and South of the 12th. Standard Parallel North., and extending from Fractional Range 83 West to Range 88 West inclusive, 6th. Principal Meridian, Wyoming, is strictly conformable to the field notes of the survey thereof, which have been examined, approved, and filed in this office.

U.S. Geological Survey
Washington D.C.

May 12th, 1903

Chas D Walcott
Director

Table of Mileage
Scale 160 chains to 1 inch.

Miles	Chains	Links
96	79	86

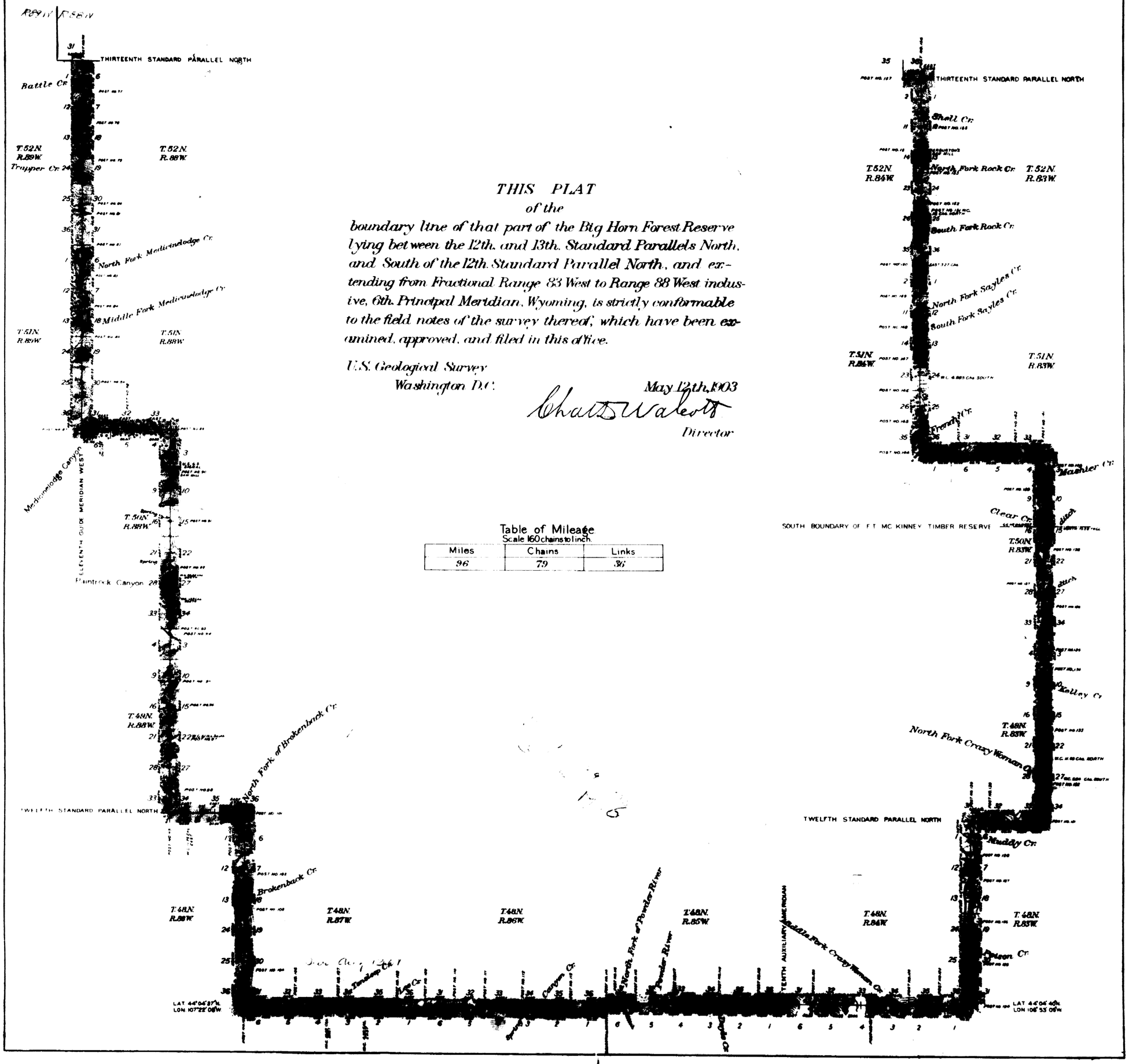

2952

(26)

3312

15

11TH GUIDE MERIDIAN WEST.

In Tps 53 54 55 56 N. between Rs 88 & 89 W. of the 6th P.M. Wyoming Territory.

Scale 40 chs to 1 inch. Magnetic var. E.

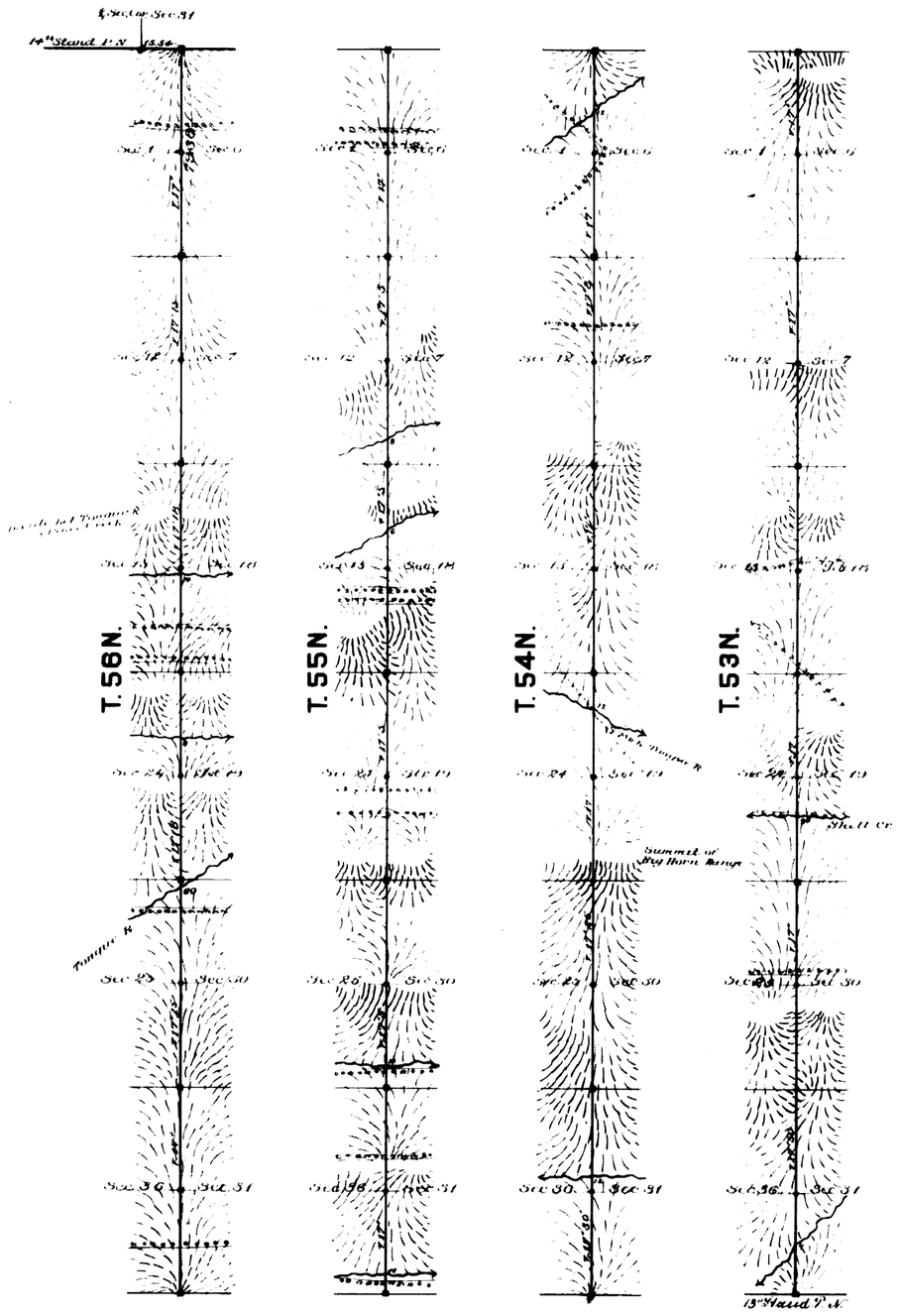

Surveys Designated	By Whom Surveyed	Date of Contract	Amount of Surveys			When Surveyed
			Mls	Chs	Lks	
11th Guide Mer. W.	Ed. F. Stahle	Sep 21st 1880	23	38	38	Oct. 8-11 1883
Connections	" "	" "		15	54	" "

I hereby certify that the above diagram of the 11th Guide Meridian West in Tps 53.54.55.56 N. between Rs 88 & 89 W. of the 6th P.M. Wyo Ter. is strictly conformable to the field notes of the survey thereof on file in this office which have been examined and approved.
Surveyor Generals Office.
Cheyenne Wyoming. February 27th 1884. Edw. C. Dant Surveyor General.

2056

(26) 3313

16

13TH STANDARD PARALLEL NORTH

Along the S. bound. of Tp. 53 North, R's 85, 86, 87 & 88 W. of the 6th P.M. Wyo. Ter.

Scale 40 Chs. to 1 inch. Mag. Var. East.

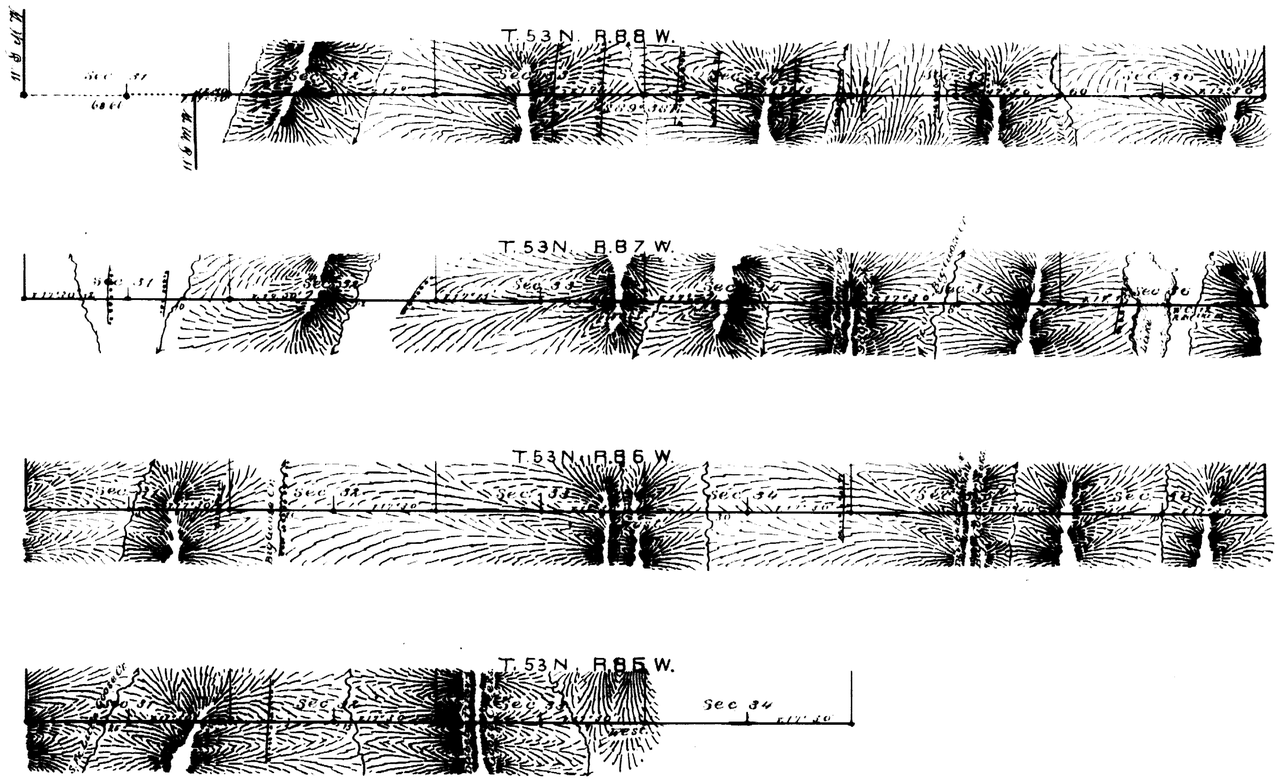

Survey Designated.	By whom Surveyed.	Date of Contract.	Amount of Survey Mls Chs Lks	When Surveyed.
13th Stand Par. N.	Ed. F. Stahle	Sept. 21. 1880	21 12 80	Dec. 20 & 21, 1881, & Oct. 8, 1883

The above diagram of the 13th Stand. Parallel North, along the South bound. of Tp. 53 N. R's. 85, 86, 87 & 88, W. of the 6th P.M., Wyo. Ter., is strictly conformable to the field notes of the survey on file in this Office, which have been examined and approved.

Surveyor General's Office,
Cheyenne Wyo. Feby 27th 1884 } Edw. C. Davis, Sur. Gen.

2057

2955

44

4917



THIS PLAT

of the retracement of 14th Standard Parallel North thro' fractional Range 92 West, the 13th Standard Parallel North thro' Ranges 89 and 90 West and fractional Range 88 West, the East Boundaries of Townships 56 and 57 North Range 93 West and Township 53 North Range 91 West and the fractional East Boundaries of Townships 55 and 58 North Range 93 West and Township 55 North Range 92 West, and the fractional North Boundaries of Townships 53 North Ranges 90 and 91 West, SIXTH PRINCIPAL MERIDIAN, WYOMING, is strictly conformable to the field notes of the survey thereof which have been examined, approved, and filed in this office

U.S. Geological Survey
Washington D.C.
MAY 12 1903

Chas. D. Walcott
Director

NOTE

This plat is not intended to show the location or extent of any survey not made in connection with the survey of the boundary line of the Big Horn Forest Reserve

Table of Mileage
Scale 160 chains to 1 inch

Surveys Designated	M	Chs.	Lks.	When Surveyed
Township Lines	44	09	69	1900
Connection	-	35	68	"
Surveyed by W. H. Thorn				

99A

RECEIVED S. G. O.
AUG 11 1903
CHEYENNE, WYO.