4908 (4-675a)

Fractional Township No. 53 North, Range No. 89 West of the Sixth Principal Meridian, Wyoming

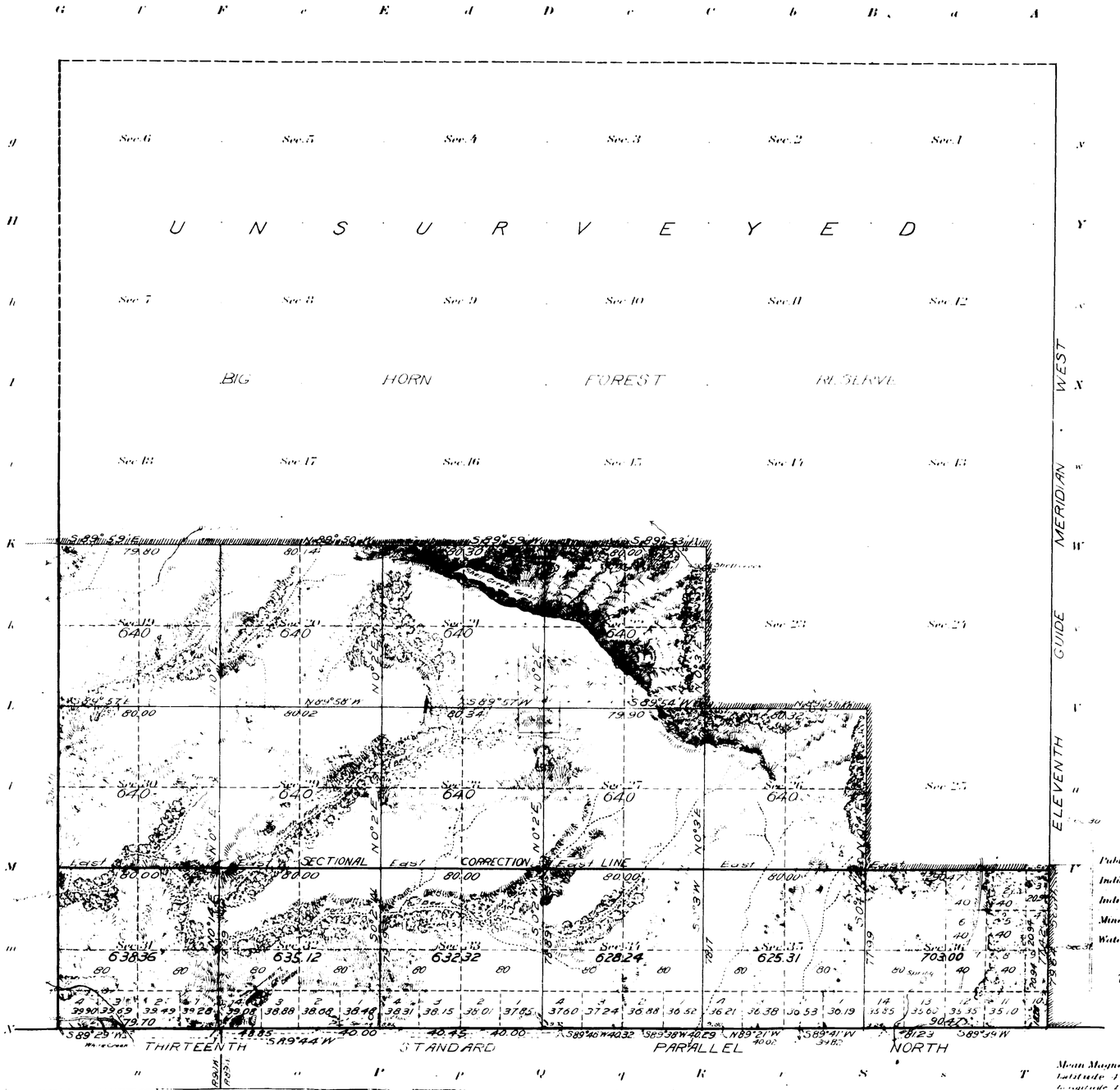

Areas in Acres	
Public Land	9622.35
Indian Reservation	
Indian Allotments	
Mineral Claims	
Water Surface	
Total Area	9622.35

Scale 40 Chains to an inch

Mean Magnetic Declination [illegible] E
Latitude [illegible] N
Longitude [illegible] W

Surveys Designated	By Whom Surveyed	Group No.	Group Date	Amount of Surveys Mls.	chs.	lks.	When Surveyed Begun	Completed
[illegible]	Otterback and Richards		August 24, 1911	29	5	12	September 19, 1911	October 6, 1911
Thirteenth Standard Parallel	" "			6	10	68	September 19, 1911	September 20, 1911
Eleventh Guide Meridian					79	64	September 21, 1911	September 21, 1911
Twenty Sectional Line	"			3	00	00	September 24, 1911	September 24, 1911
Corrections	"		"		39	43	September 25, 1911	September 25, 1911

The above map of Fractional Township No. 53 North, Range No. 89 West of the Sixth Principal Meridian, Wyoming, is strictly conformable to the field notes of the survey thereof on file in this office, which have been examined and approved.

U. S. Surveyor General's Office
Cheyenne, Wyoming, December 12, 1913

Charles L. Decker
Surveyor General.

2947

53 - 89

4909 (4-675a) Accepted August 13, 1919. ORIGINAL

Supplemental Plat No. 1.

Township No. 53 North Range No. 89 West of the Sixth Principal Meridian, Wyoming

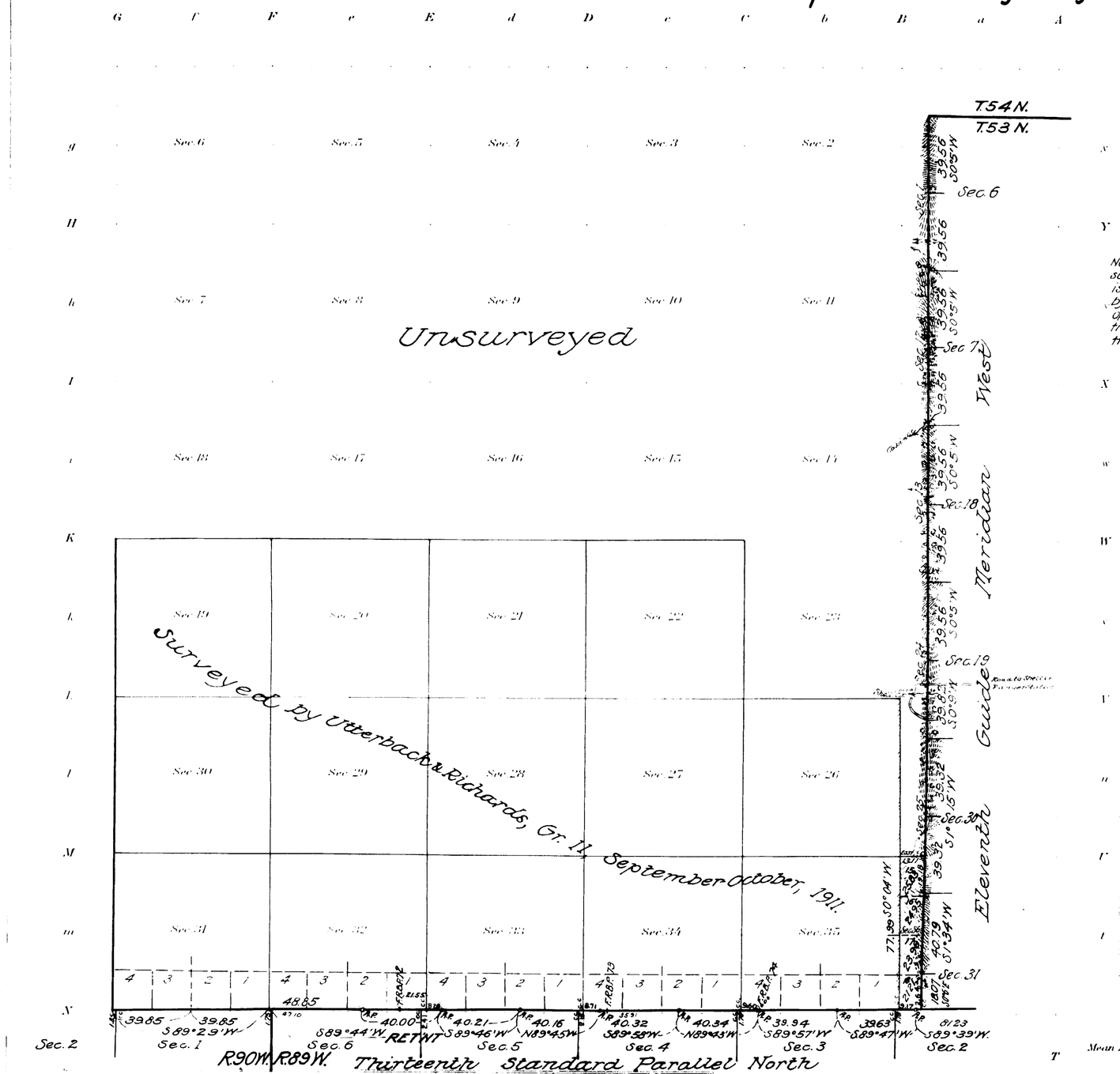

Note: This Supplemental Plat No. 1, T. 53 N., R. 89 W. survey and plat approved December 12, 1913 is prepared from office records and surveys by Alex. Douglas in Group 39; for the purpose of showing Sec. 36 as reduced by elimination of the area found to conflict with the survey of T. 53 N., R. 88 W. approved Feb. 27, 1894.

Areas in Acres	
Public Land	
Indian Reservation	
Indian Allotments	
Mineral Claims	
Water Surface	
Total Area	

Scale 40 Chains to an inch

Mean Magnetic Declination

Surveys Designated	By Whom Surveyed	Group No.	Group Date	Amount of Surveys Mls.	chs.	lks.	When Surveyed Begun	Completed
Standard Par'l Ret'd	Alex. Douglas	39	March 7, 1917 May 27, 1918	4	10	34	Sept. 6, 1917	Sept. 18, 1917
Guide Meridian Res'd	"	"	"	5	54	24	Aug. 3, 1918	Aug. 14, 1918
Connections	"	"	"		13	11	Aug. 13, 1918	Aug. 13, 1918

The above map of Township No. 53N. Range No. 89W. of the 6th Principal Meridian WYOMING is strictly conformable to the field notes of the survey thereof on file in this office, which have been examined and approved

U. S. Surveyor General's Office.
Cheyenne Wyoming March 6, 1919

Charles L. Decker
Surveyor General.

2947-A.

53 89

(26)

3312

15

11th GUIDE MERIDIAN WEST.

In Tps 53 54 55 & 56 N. between Rs 88 & 89 W. of the 6th P.M. Wyoming Territory

Scale 40 chs to 1 inch. Magnetic var. E

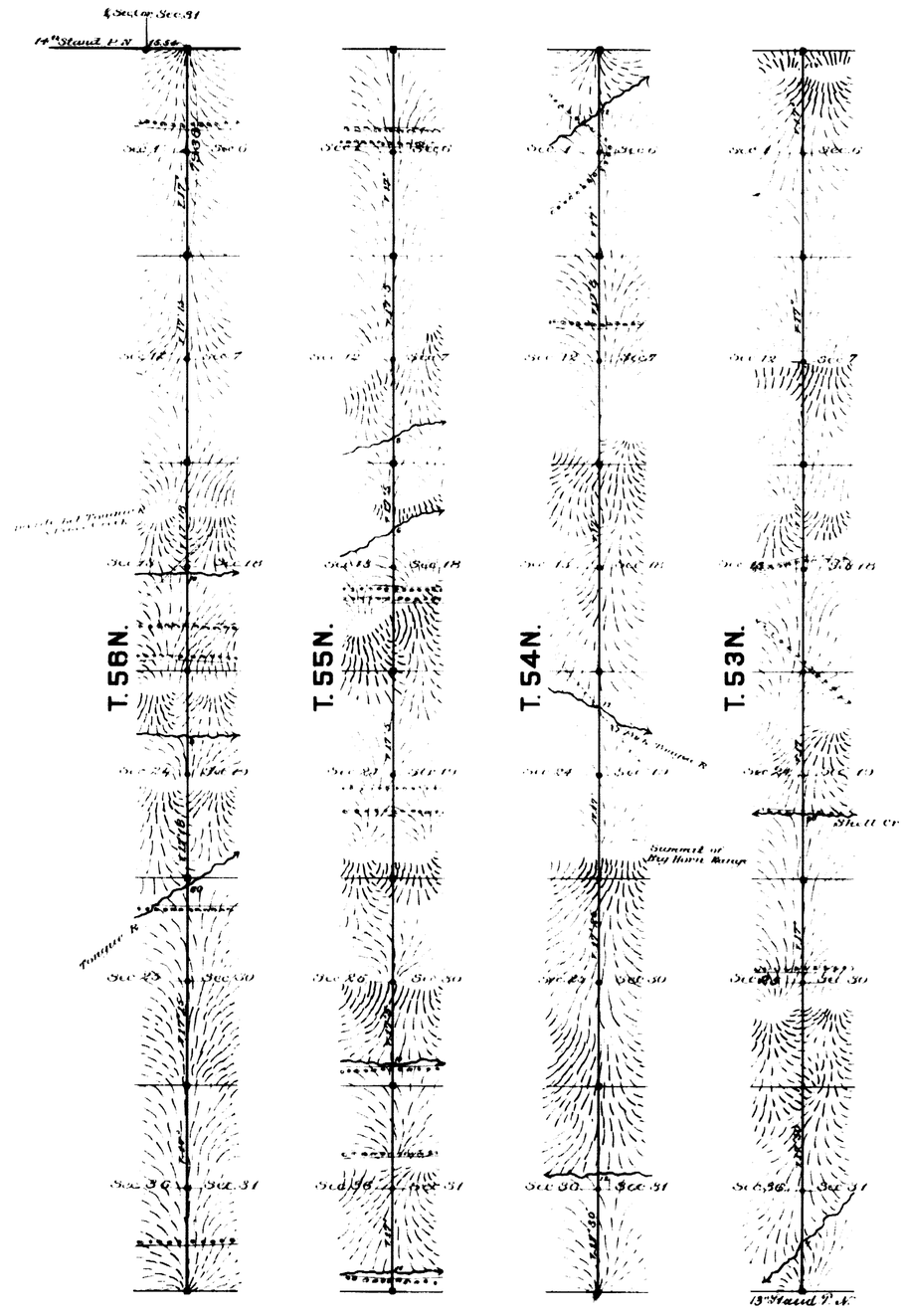

Surveys Designated	By Whom Surveyed	Date of Contract	Amount of Surveys			When Surveyed
			MTs	Chs	Lks	
11th Guide Mer. W.	Ed. F. Stahle	Sep 21st 1880	23	29	38	Oct. 8-11 1888
Corrections	" "	" "		15	54	" "

I hereby certify that the above diagram of the 11th Guide Meridian West in Tps 53, 54, 55 & 56 N. between Rs 88 & 89 W. of the 6th P.M. Wyo. Ter. is strictly conformable to the field notes of the survey thereof on file in this office, which have been examined and approved.
Surveyor General's Office,
Cheyenne Wyoming. February 27th 1889. } Edw. C. Lant Surveyor General

2056

(24) Indexed

2811

13TH STANDARD PARALLEL NORTH

Along the S. boundary of Tp. 53 N. Rs. 88, 89 & 90 W. of the 6th P. M. Wyo. Ty.
Scale 40 Chs. to 1 inch. Surg. Var. East.
Course West.



Survey designated.	By whom Surveyed.	Date of contract.	Amount of Survey Mls.	Chs.	Lks.	When surveyed.
13th Stand. Par. N.	W. J. Boland	June 5th 1882	12	00	00	Nov. 10 & 11 1882

I hereby certify that the above diagram of the 13th Standard Parallel North, along the S. boundary of Tp. 53 N. Rs. 88, 89 & 90 W. of the 6th P. M. Wyoming Territory, is strictly conformable to the field notes of the Survey thereof on file in this Office, which have been examined and approved.

Surveyor Generals,
Cheyenne Wyoming,
December 22nd 1883.

Edw. C. David
Surveyor General.

1858

30

60

Indexed

Accession no. 1294

EXTERIOR LINES

Scale 1 inch 2 miles Magnetic Var. East

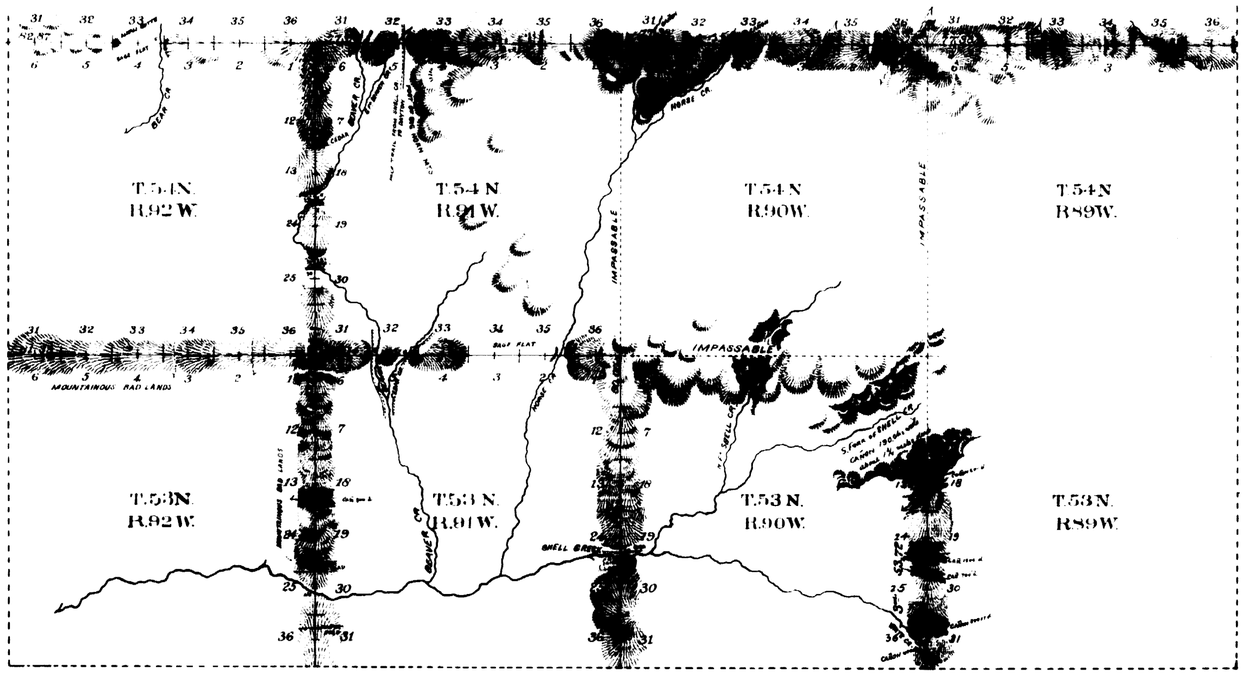

Township lines at minimum rates	13 Mi.	30 Ch.	02 Lks.
" " " intermediate "	44 "	19 "	23 "

Surveys Designated	By Whom Surveyed	Date of Contract	Amount of Surveys Mi. Ch. Lk.	When Surveyed	Magnetic Declination
Exterior Lines	John E. Shannon	June 18 1890.	57 49 25	Sept 1-27-1890.	From 17°30' East. To 17°35' "

I hereby certify that the above diagram of the Exterior lines of Townships 53 and 54 North, Ranges 89, 90, 91 and 92 West of the Sixth Principal Meridian in Wyoming, is strictly conformable to the field notes of the survey thereof on file in this office, which have been examined and approved.

Surveyor Generals Office
Cheyenne, Wyoming June 25 1890

Wm A. Richards
Surveyor General

2480

RESURVEY
TOWNSHIP EXTERIORS

Scale 160 Chains to 1 Inch

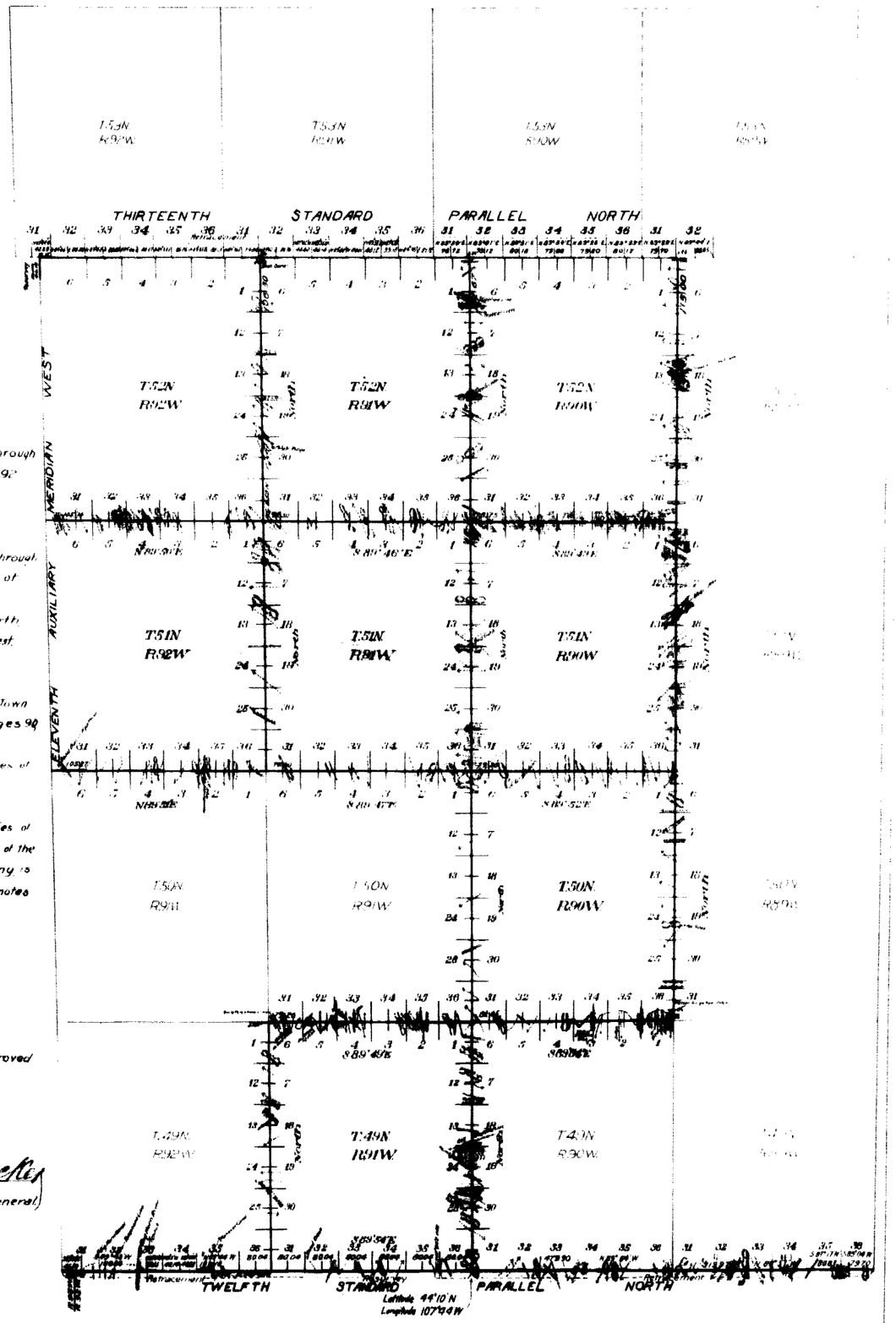

This Plat
of the Resurvey
of
Twelfth Standard Parallel North through Range 91 West and a portion of Range 92 West
the Retracement
of the
Twelfth Standard Parallel North, through Ranges 89, 90 West and a portion of Range 92 West
Thirteenth Standard Parallel North through Ranges 89, 90, 91 and 92 West
and the
Resurvey of the
South and East Boundaries of Townships 51 and 52 North, through Ranges 90, 91 and 92 West
South, East and West Boundaries of Township 50 North, Range 90 West
and the
North, East and West Boundaries of Township 49 North, Range 91 West of the Sixth Principal Meridian, Wyoming, is strictly conformable to the field notes of the resurvey thereof
by
Wilford W. Utterback and
Utterback and Richards
under their assignment to
Group No 6
dated March 31, 1911,
which have been examined, approved and filed in this office.
U.S. Surveyor General's Office
Cheyenne, Wyoming
August 10, 1914

Charles L. Decker
U.S. Surveyor General

Surveys Designated	Amount Mls	Chs	Lks	When Surveyed
Standard Lines Resurveyed	37	00	36	June 2, 1911 – Sept. 20, 1912
Meridional Lines Resurveyed	7	40	46	July 3, 1911 – Sept. 24, 1912
Township Lines	109	51	80	July 6, 1911 – July 16, 1912
Connections	6	10	57	July 6, 1911 – Sept. 24, 1912

44

Indexed

4904

RESURVEY

TOWNSHIP EXTERIORS

Scale: 20 Chains to 1 Inch

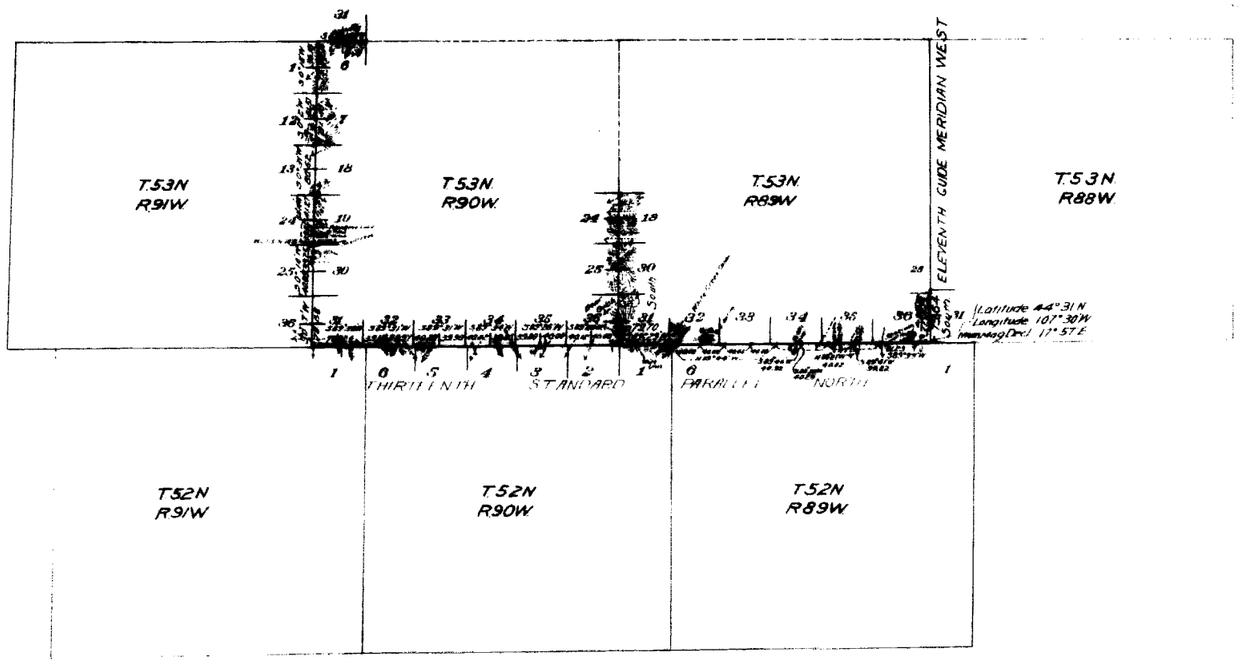

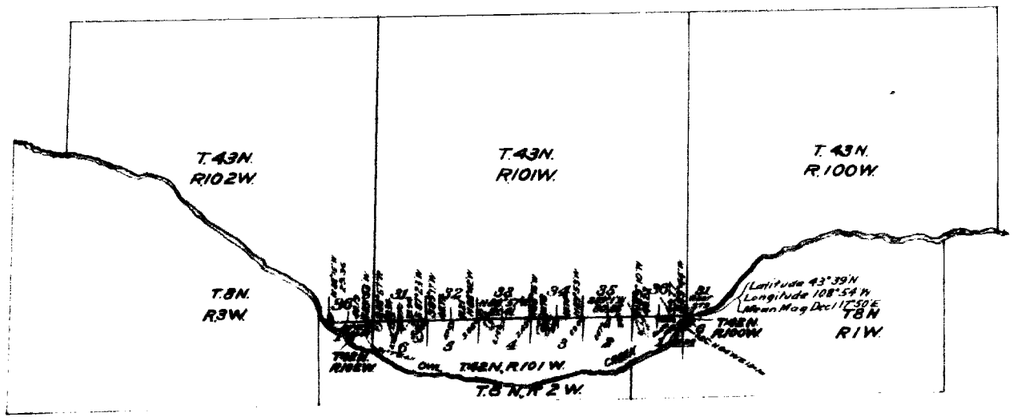

This Plat
of the resurvey of the
Thirteenth Standard Parallel North through
Ranges 89 and 90 West,
The Eleventh Guide Meridian West through
a portion of Township 53 North,
West and a portion of the North and East
Boundaries of Township 53 North, Range 90 West,
North Boundary of Townships 42 North, Ranges
100, 101, & 102 West
and the
East and West Boundaries of Township 42 North,
Range 102 West of the Sixth Principal Meridian,
Wyoming, is strictly conformable to the field notes
of the resurvey thereof
by
Wilford W. Utterback U.S. Transitman
under his
Assignment to Group No. 11
dated August 24, 1911,
which have been examined, approved and
filed in this office
U.S. Surveyor General's Office,
Cheyenne, Wyoming
December 12, 1913

Charles L. Decker
U.S. Surveyor General

Surveys Designated	Amount			When Surveyed
Resurvey Standard Lines	13	08	14	Sept. 1911-Sept. 22, 1911.
Resurvey Township Lines	17	57	01	Sept. 21, 1911-Oct. 23, 1911
Connections		8	13	Oct. 10, 1911-Oct. 16, 1911

2943

2954

44

5971

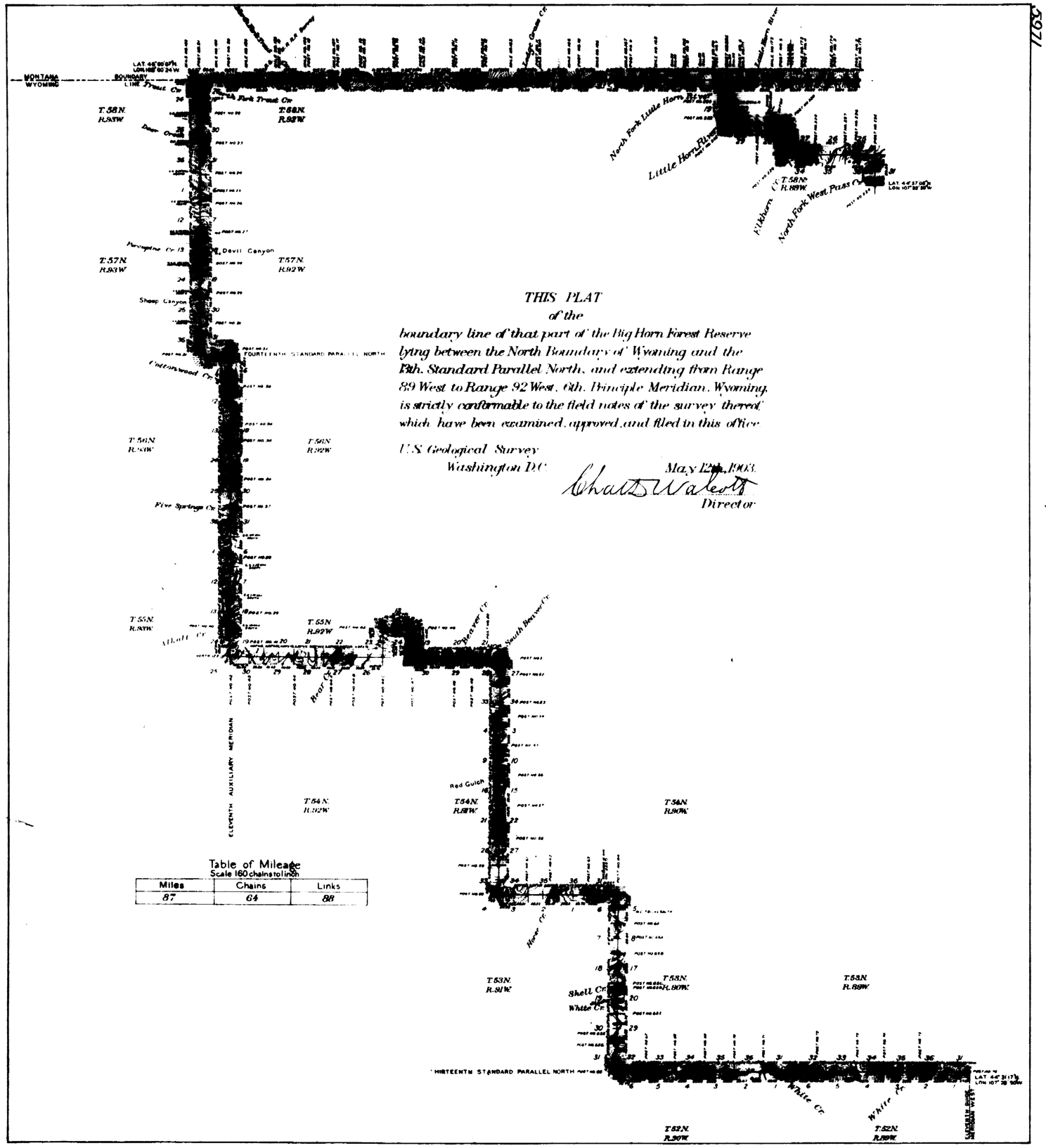

THIS PLAT
of the
boundary line of that part of the Big Horn Forest Reserve lying between the North Boundary of Wyoming and the 13th. Standard Parallel North, and extending from Range 89 West to Range 92 West, 6th. Principle Meridian, Wyoming, is strictly conformable to the field notes of the survey thereof which have been examined, approved, and filed in this office.

U.S. Geological Survey
Washington D.C.

May 12th, 1903.

Chas. D. Walcott
Director

Table of Mileage
Scale 160 chains to 1 inch

Miles	Chains	Links
87	64	88

99

21

RECEIVED S. G. O.
AUG 11 1903
CHEYENNE, WYO.



THIS PLAT

of the retracement of

14th Standard Parallel North thro' fractional Range 92 West, the 13th Standard Parallel North thro' Ranges 89 and 90 West and fractional Range 88 West, the East Boundaries of Townships 56 and 57 North Range 93 West and Township 53 North Range 91 West and the fractional East Boundaries of Townships 55 and 58 North Range 93 West and Township 55 North Range 92 West, and the fractional North Boundaries of Townships 53 North Ranges 90 and 91 West, SIXTH PRINCIPAL MERIDIAN, WYOMING, is strictly conformable to the field notes of the survey thereof which have been examined, approved, and filed in this office

U.S. Geological Survey
Washington D.C.
MAY 12 1903

Chas D Walcott
Director

NOTE

This plat is not intended to show the location or extent of any survey not made in connection with the survey of the boundary line of the Big Horn Forest Reserve

Table of Mileage
Scale 160 chains to inch

Surveys Designated	M	Chs.	Lks	When Surveyed
Township Lines	44	09	69	1900
Connection	-	35	68	"
Surveyed by W. H. Thorn				

RECEIVED S. G. O.
AUG 11 1903
CHEYENNE, WYO.