Ac. 6854

ORIGINAL

TOWNSHIP 53 NORTH RANGE NO. 91 WEST OF THE SIXTH PRINCIPAL MERIDIAN, WYOMING

DEPENDENT RESURVEY

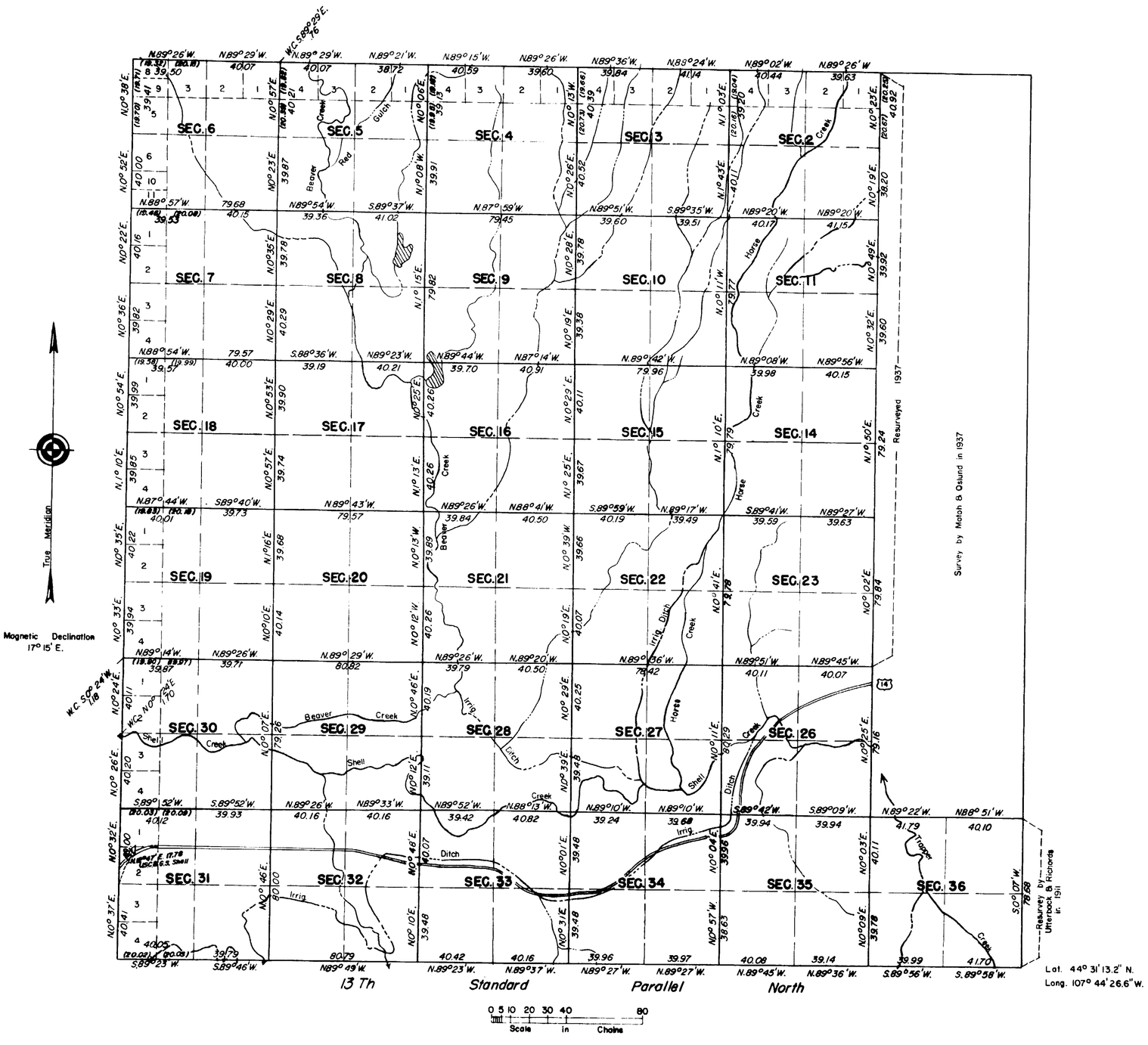

Total area resurveyed: 19,795.01 Acres

Lat. 44° 31' 13.2" N.
Long. 107° 44' 26.6" W.

This plat represents a dependent resurvey of the south and west boundaries, a portion of the north boundary and a portion of the subdivisional lines of T. 53 N., R. 91 W., of the Sixth Principal Meridian, Wyoming, designed to restore the corners in their original locations according to the best available evidence. The lottings and areas are as shown upon the plats approved June 25, 1891 and November 13, 1896, and the supplemental plats approved November 18, 1921 and April 16, 1954.

A portion of the subdivisional lines was resurveyed by Motoh and Oslund in 1937 and a portion of the east boundary of the township was resurveyed by Utterback and Richards in 1911. History of previous surveys is set forth in the field note record.

Topography within the sections is shown on U.S.G.S. "Bald Mountain 3" quadrangles.

As shown hereon, the south and west boundaries, a portion of the north boundary and a portion of the subdivisional lines were resurveyed by Paul D. Dennis from June 30, 1959, to August 21, 1959 under Special Instructions dated June 19, 1959, for Group 260, Wyoming.

UNITED STATES DEPARTMENT OF THE INTERIOR
BUREAU OF LAND MANAGEMENT
Washington, D.C. January 11, 1961

This plat is strictly conformable to the approved field notes, and the survey, having been correctly executed in accordance with the requirements of law and the regulations of this Bureau, is hereby accepted.

For the Director

Donald B. Clement

Cadastral Engineering Staff Officer

2488-E

Forwarded to L.O. Feb. 28, 1961

53-91

6182 #

ORIGINAL

TOWNSHIP No. 53 NORTH, RANGE No. 91 WEST OF THE SIXTH PRINCIPAL MERIDIAN, WYOMING

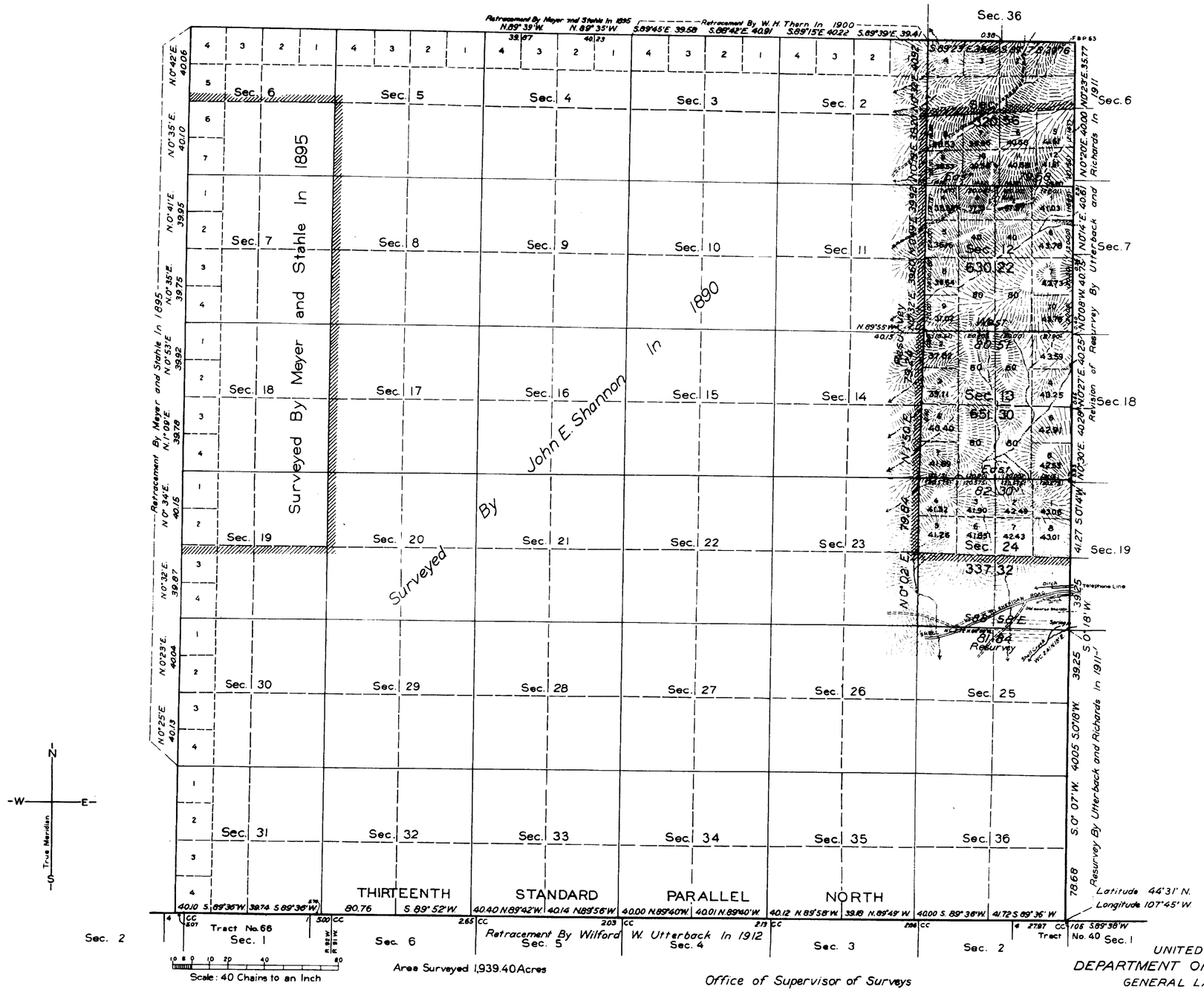

LINES DESIGNATED	BY WHOM SURVEYED	GROUP		MILEAGE		WHEN SURVEYED	
		No.	DATE	MLS.	CHS	BEGUN	COMPLETED
Exterior	Carl R. Oslund	141	Dec 5, 1936	3	79.45	May 26, 1937	May 28, 1937
Subdivisional	Frank Motch and Carl R. Oslund	"	"	8	2.05	May 24, 1937	May 27, 1937

Office of Supervisor of Surveys

Denver, Colorado, May 12, 1939

The above plat of Township No. 53 North, Range No. 91 West of the Sixth Principal Meridian, Wyoming, is strictly conformable to the field notes of the survey thereof which have been examined and approved

Supervisor of Surveys

UNITED STATES
DEPARTMENT OF THE INTERIOR
GENERAL LAND OFFICE
Washington, D. C., Feb. 3, 1940

The survey represented by this plat, having been correctly executed in accordance with the requirements of law and the regulations of this office, is hereby accepted

Acting Assistant Commissioner

A.N.T.

2488-C

Drawn to Buffalo L.O.
Aug 30, 1940

53 - 91

4311

Township No. 53 North Range No. 91 West of the 6th Principal Meridian

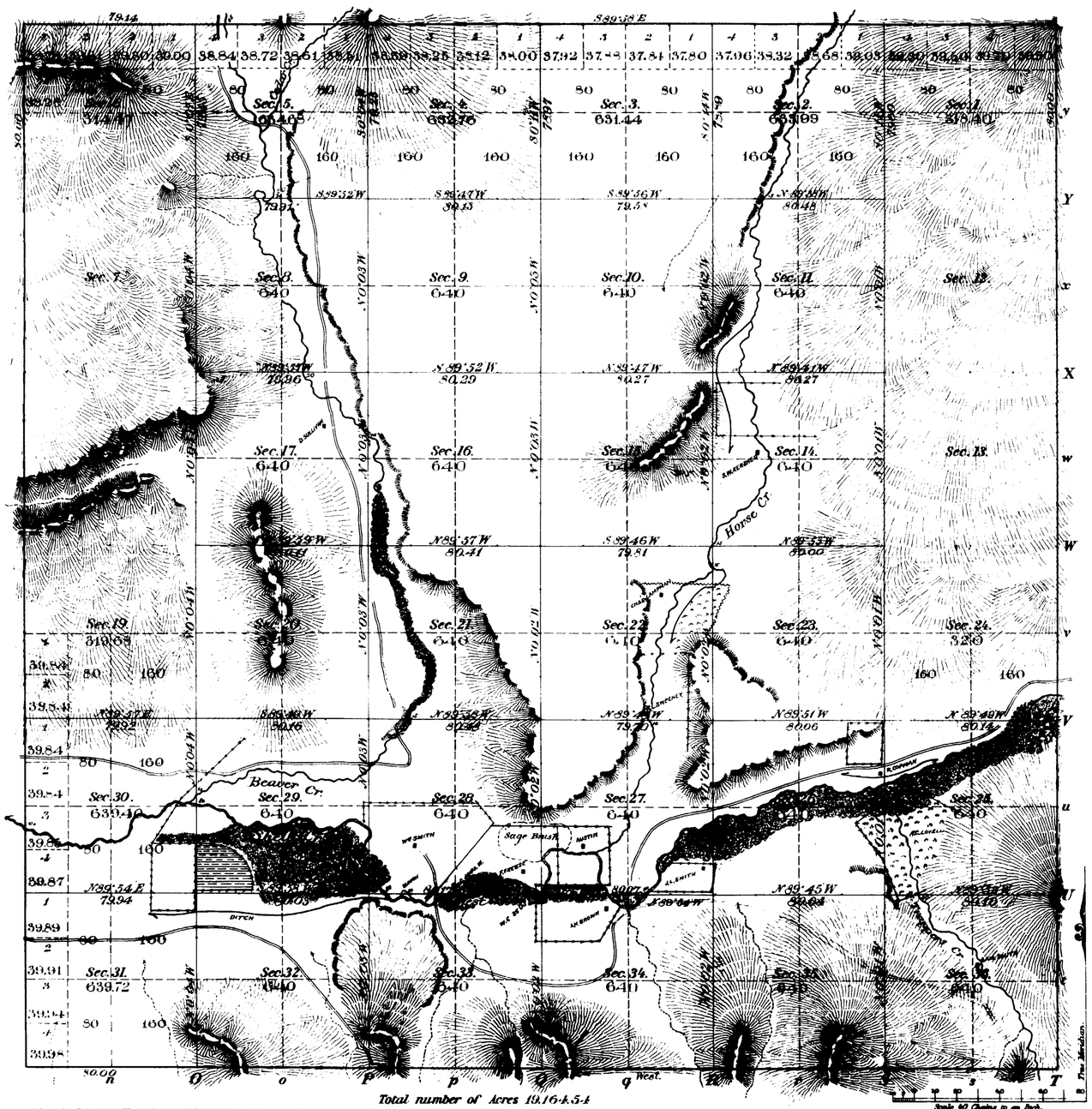

Total number of Acres 19,164.54

Meanders of								
Posts	Courses	Ch.s Lk.s	Posts	Courses	Ch.s Lk.s	Posts	Courses	Ch.s Lk.s

Subdiv. lines at minimum rates	33 Mi.	61 Ch.s	98 Lk.s
" " " intermediate "	20 "	16 "	19 "

Surveys Designated	By Whom Surveyed	Date of Contract	Amount of Surveys M.	Ch.s	Lk.s	When Surveyed	Magnetic Declination
E. and N. Township lines	John E. Shannon	June 18, 1890.	11	79	14	Sept. 3 and 4 1890. 6 to 9 "	17°30' East
Subdivisions	" " "	" " "	53	78	17	Sept. 9-17-1890	17°25' to 17°35' E.

The above Map of Township No. 53 North of Range No. 91 West of the 6th Principal Meridian, Wyoming, is strictly conformable to the field notes of the survey thereof on file in this Office, which have been examined and approved.

Surveyor General's Office,
Cheyenne Wyo. June 25-1890

Wm. A. Richards
Sur. Gen.

2488

53 - 91

34

44

4312

Township No. 53 North, Range No. 91 West of the 6th Principal Meridian



Meanders of

Posts	Courses	Ch.s Lk.s	Posts	Courses	Ch.s Lk.s	Posts	Courses	Ch.s Lk.s

Latitude S. bdy 41° 37' N.
Longitude E. bdy 107° 46' W.
Mag. Decl 17° 30' E.

Surveys Designated	By Whom Surveyed	Date of Contract	Amount of Surveys M.	Ch.s	Lk.s	When Surveyed
Township lines	John H. Shannon	237 June 18 1890	17	79	14	September 1890
Subdivisions	" " "	" " " "	53	78	17	" "
13th Standard	F. A. La Pierre	June 5, 1882	6	00	00	June 16 1883
Subdivisions	Meyers and Stahle	257 March 20, 1895	2	78	61	Sept. 16 1895
Retracings	" "	" " "				

The above Map of Township No. 53 North, of Range No. 91 West of the 6th Principal Meridian, Wyoming, is strictly conformable to the field notes of the survey thereof on file in this Office, which have been examined and approved.

Surveyor General's Office.
Cheyenne, Wyo., Nov. 13, 1896.

John Charles Thompson
Sur. Gen.

THE NORRIS PETERS CO. LITHO. WASHINGTON, D. C.

Filed JAN 25 1901
See Commissioner's letter "E" Jany 22, 1901.

2488-A

53-91

4313

(4-675a)

Supplemental Plat No. 1.

Accepted Dec. 5, 1921
ORIGINAL

Township No. 53 North Range No. 91 West of the 6th Principal Meridian, Wyoming.

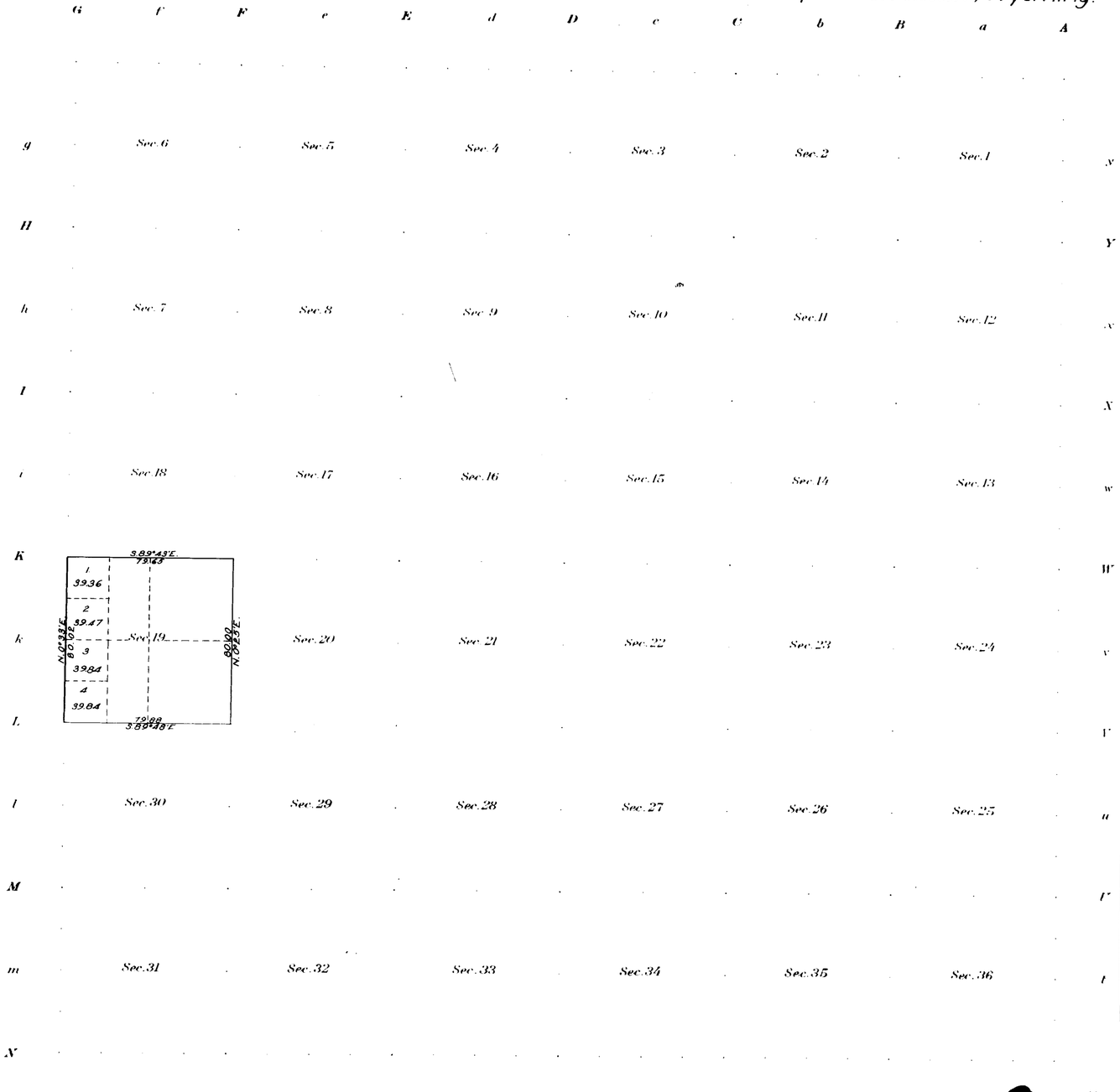

This Supplemental Plat No. 1, Township No. 53 North, Range No. 91 West, of the 6th Principal Meridian, Wyoming, is prepared in accordance with directions given in Commissioner's letter "E" 1000698, dated September 6, 1921, for the purpose of removing from the record the duplication of numbers of fractional lots in Section 19, as shown on plats of township survey approved June 25, 1891, and November 13, 1891; and is hereby approved.

Office of U. S. Surveyor General, Cheyenne, Wyoming, November 18, 1921.

Clyde W. Atherly.
Surveyor General.

Areas in Acres	
Public Land	
Indian Reservation	
Indian Allotments	
Mineral Claims	
Water Surface	
Total Area	

True Meridian

0 10 20 40 80

Scale 40 Chains to an inch

Mean Magnetic Declination

Surveys Designated	By Whom Surveyed	Contract No.	Contract Date	Amount of Surveys Mls.	chs.	lks.	When Surveyed Begun	When Surveyed Completed

The above map of Township No. Range No. of the Meridian is strictly conformable to the field no[illegible] of the survey thereof on file in this office, which have been examined and approved

U. S. Surveyor General's Office.

Surveyor General.

2488-B.

53-91

Trans to Buffalo
Dec. 5 '22

6568

ORIGINAL

TOWNSHIP 53 NORTH, RANGE 91 WEST, OF THE SIXTH PRINCIPAL MERIDIAN, WYOMING

SUPPLEMENTAL PLAT

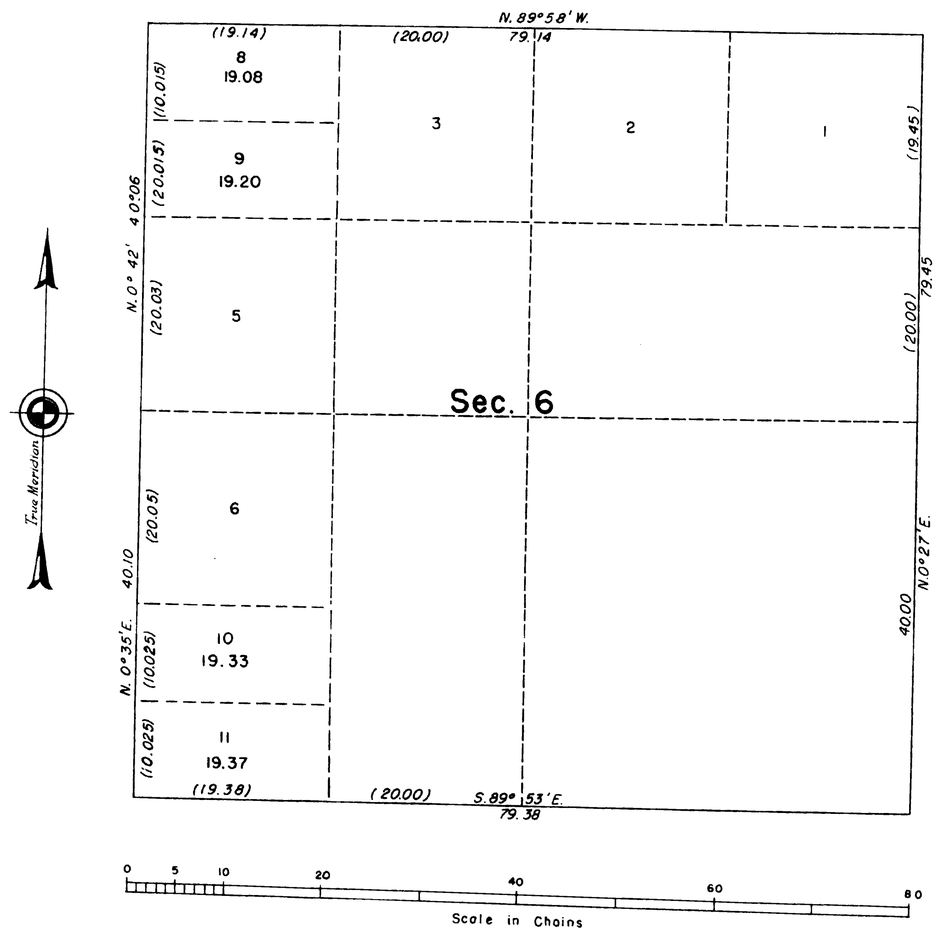

This supplemental plat of Sec. 6, T. 53 N., R. 91 W., of the Sixth Principal Meridian, Wyoming, showing a subdivision of lots 4 and 7, Sec. 6, is based on the plats approved June 25, 1891 and May 13, 1896 and was prepared to accommodate application for patent for Placer mining claims Sink Hole No. 8 and Sink Hole No. 9, W-025531 and W-025532.

UNITED STATES DEPARTMENT OF THE INTERIOR
BUREAU OF LAND MANAGEMENT
Washington, D. C. April 16, 1954

This plat showing amended lottings, having been correctly prepared in accordance with the regulations, is hereby accepted.

For the Director

Donald O. Clement

Assistant Chief, Division of
Cadastral Engineering

2488-D

Received July 6, 1954.

53-91

7541

TOWNSHIP 53 NORTH, RANGE 91 WEST, OF THE SIXTH PRINCIPAL MERIDIAN, WYOMING.

SUPPLEMENTAL PLAT OF SECTION 6

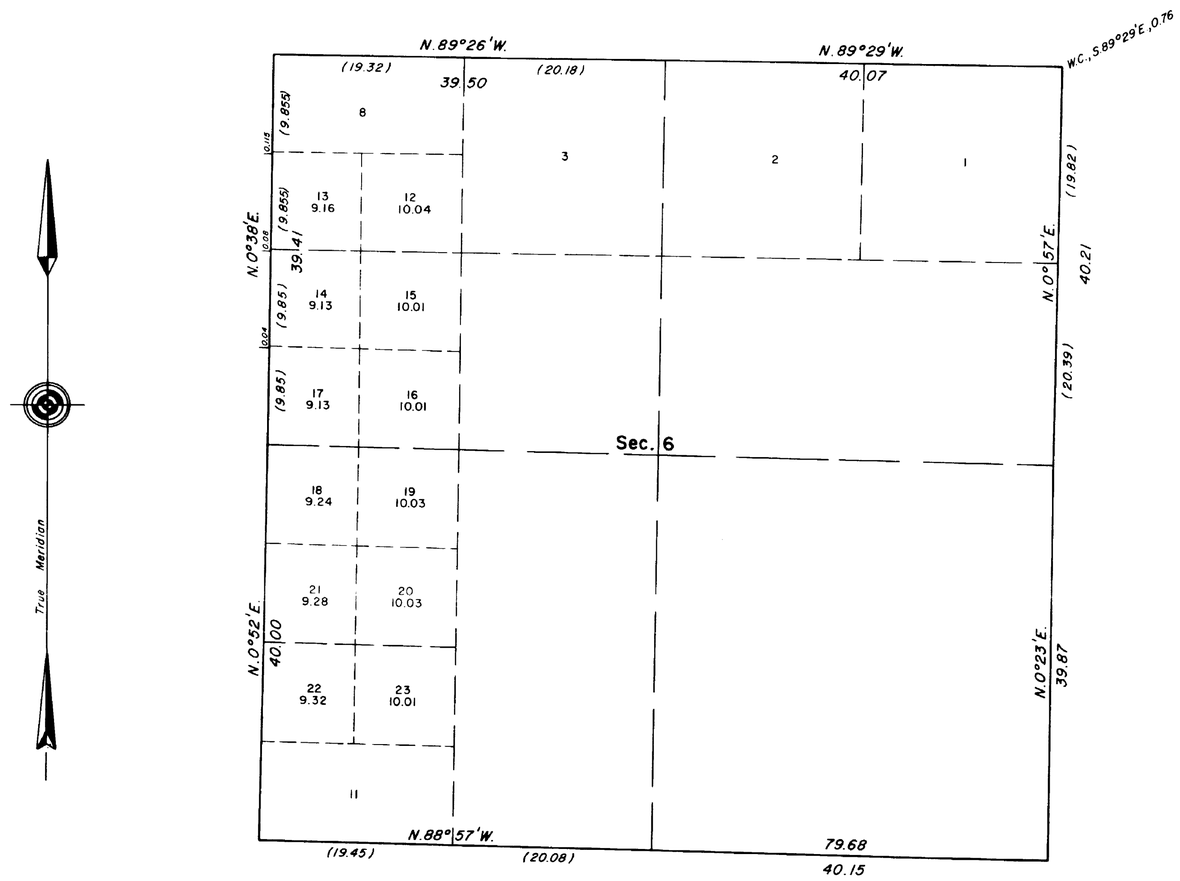

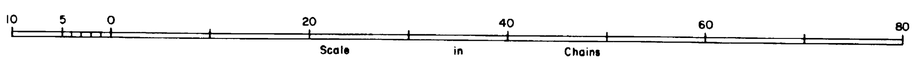

This plat showing a subdivision of original lots 5 and 6, and lots 9 and 10, sec. 6, T. 53 N., R. 91 W., Sixth Principal Meridian, Wyoming, is based upon the plat accepted January 11, 1961.

UNITED STATES DEPARTMENT OF THE INTERIOR
BUREAU OF LAND MANAGEMENT
Denver, Colorado March 23, 1981

This plat, showing amended lottings, is based upon the official records and, having been correctly prepared in accordance with the regulations of this Bureau, is hereby accepted.

For the Director

Chief, Cadastral Survey
Examination and Approval Staff

W.H.B.

2488E

30 60

Indexed accession no 1294

EXTERIOR LINES

Scale 1 inch 2 miles Magnetic Var. East

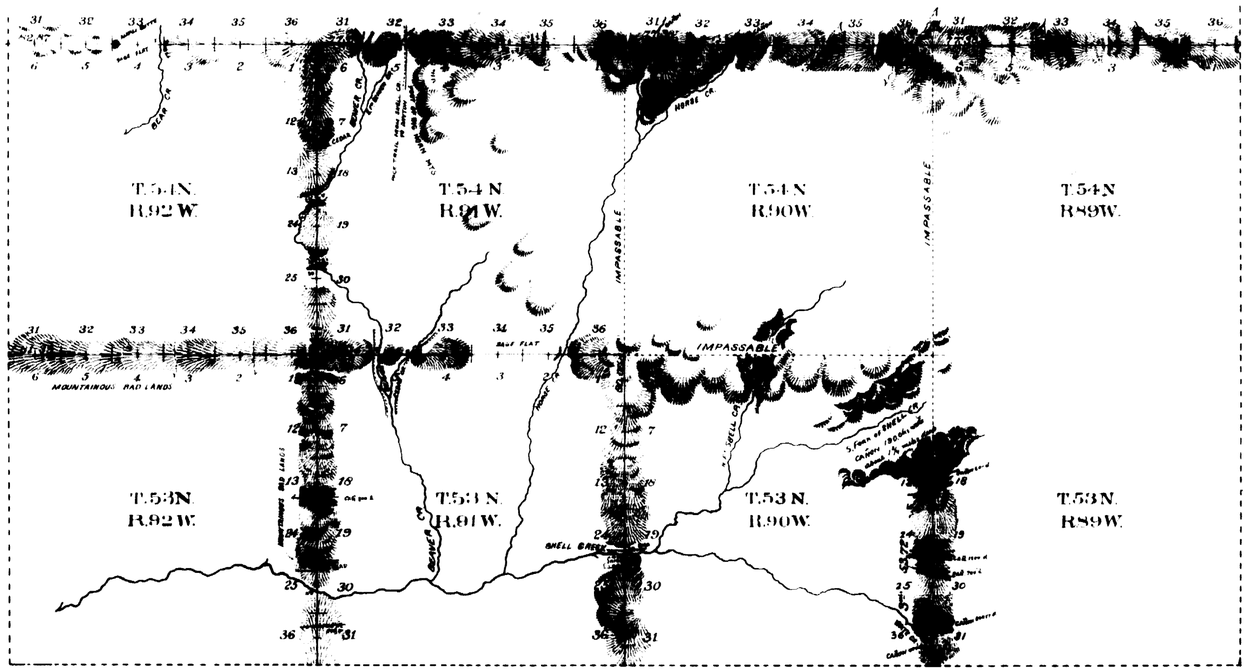

Township lines at minimum rates 13 Mi. 30 Ch. 02 Lks.
" " " *intermediate* " 14 " 19 " 23 "

Surveys Designated	By Whom Surveyed	Date of Contract	Amount of Surveys Mi. Ch. Lks.	When Surveyed	Magnetic Declination
Exterior Lines	John E. Shannon	June 18 1890.	57 49 25	Sept 1-27-1890.	From 17.30 E. east To 17.35 "

I hereby certify that the above diagram of the Exterior lines of Townships 53 and 54 North, Ranges 89, 90, 91 and 92 West of the Sixth Principal Meridian in Wyoming, is strictly conformable to the field notes of the survey thereof on file in this office, which have been examined and approved.

Surveyor Generals Office
Cheyenne, Wyoming June 25-1890

Wm A. Richards
Surveyor General

2480

(26)

Index 40 b

3618

88

13TH STANDARD PARALLEL NORTH

Along the S. Boundary of Townships 53 N. Ranges 91 & 92 West of the 6th P.M. Wyoming Terry

Course S 89°46' E

Scale 40 Chs to 1 in. Mag. Var. East

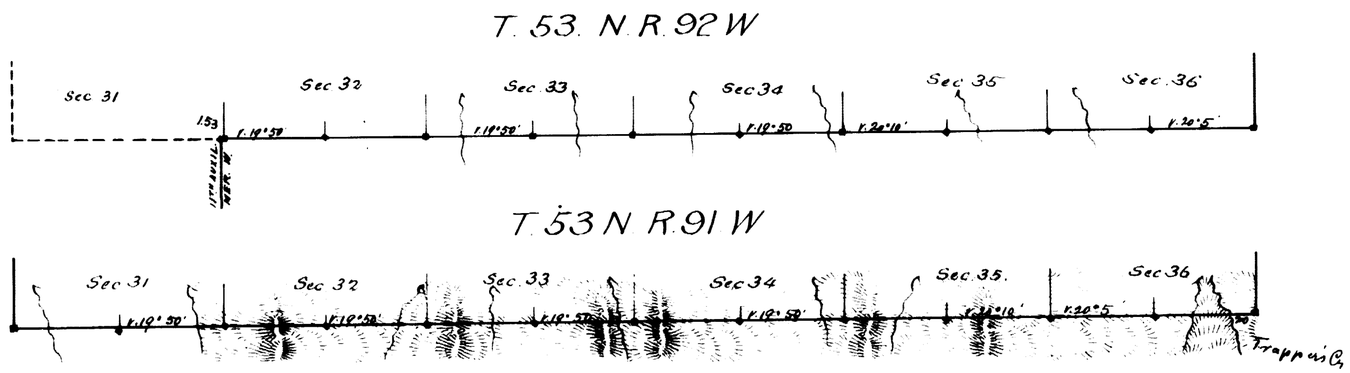

Surveys designated	By whom surv^d	Date of Contract	Amt of survey Mls	Chs	Lks	When surveyed
13th Stand P.N.	E. A. La Peire	June 5' 1882	11	1	53	June 16' 1883

I hereby certify that the above diagram of the 13th Stand Par North along the South Boundary of Townships 53 N. Ranges 91 & 92 W. of the 6th P.M. Wyoming Territory is strictly conformable to the field notes thereof on file in this office which have been examined and approved

Surveyor General's Office
Cheyenne Wyo. March 20" 1884

Edw. C. David
Surveyor General

2128

RESURVEY
TOWNSHIP EXTERIORS

Scale: 160 Chains to 1 Inch

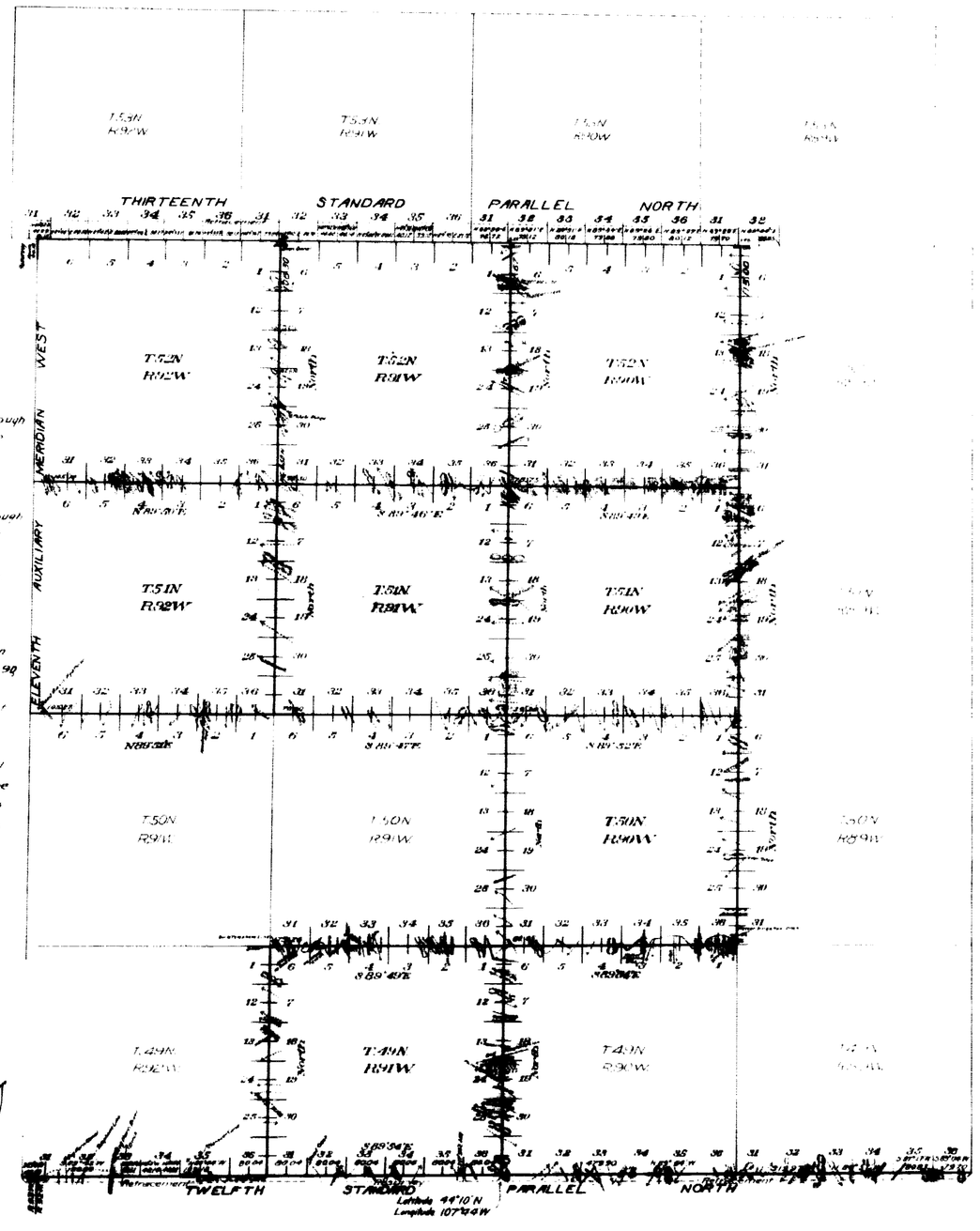

This Plat
of the Resurvey
of
Twelfth Standard Parallel North through Range 91 West and a portion of Range 92 West
the Retracement
of the
Twelfth Standard Parallel North, through Ranges 89, 90 West, and a portion of Range 92 West
Thirteenth Standard Parallel North through Ranges 89, 90, 91 and 92 West
and the
Resurvey of the
South and East Boundaries of Townships 51 and 52 North, through Ranges 90, 91 and 92 West
South, East and West Boundaries of Township 50 North, Range 90 West,
and the
North, East and West Boundaries of Township 49 North, Range 91 West of the Sixth Principal Meridian, Wyoming is strictly conformable to the field notes of the resurvey thereof,
by
Wilford W. Utterback and
Utterback and Richards
under their assignment to
Group No 6
dated March 31, 1911,
which have been examined, approved and filed in this office.
U.S. Surveyor General's Office
Cheyenne, Wyoming
August 10, 1914

Charles L. Decker
U.S. Surveyor General

Surveys Designated	Amount Mls	Chs	Lks	When Surveyed
Standard Lines (Retracement)	37	00	36	June 2, 1911 – Sept 20, 1912
Guide and Lines Resurveyed	7	40	46	July 3, 1911 – Sept 24, 1912
Township Lines	109	51	90	July 6, 1911 – July 16, 1912
Corner Posts	6	10	57	July 6, 1911 – Sept 29, 1912

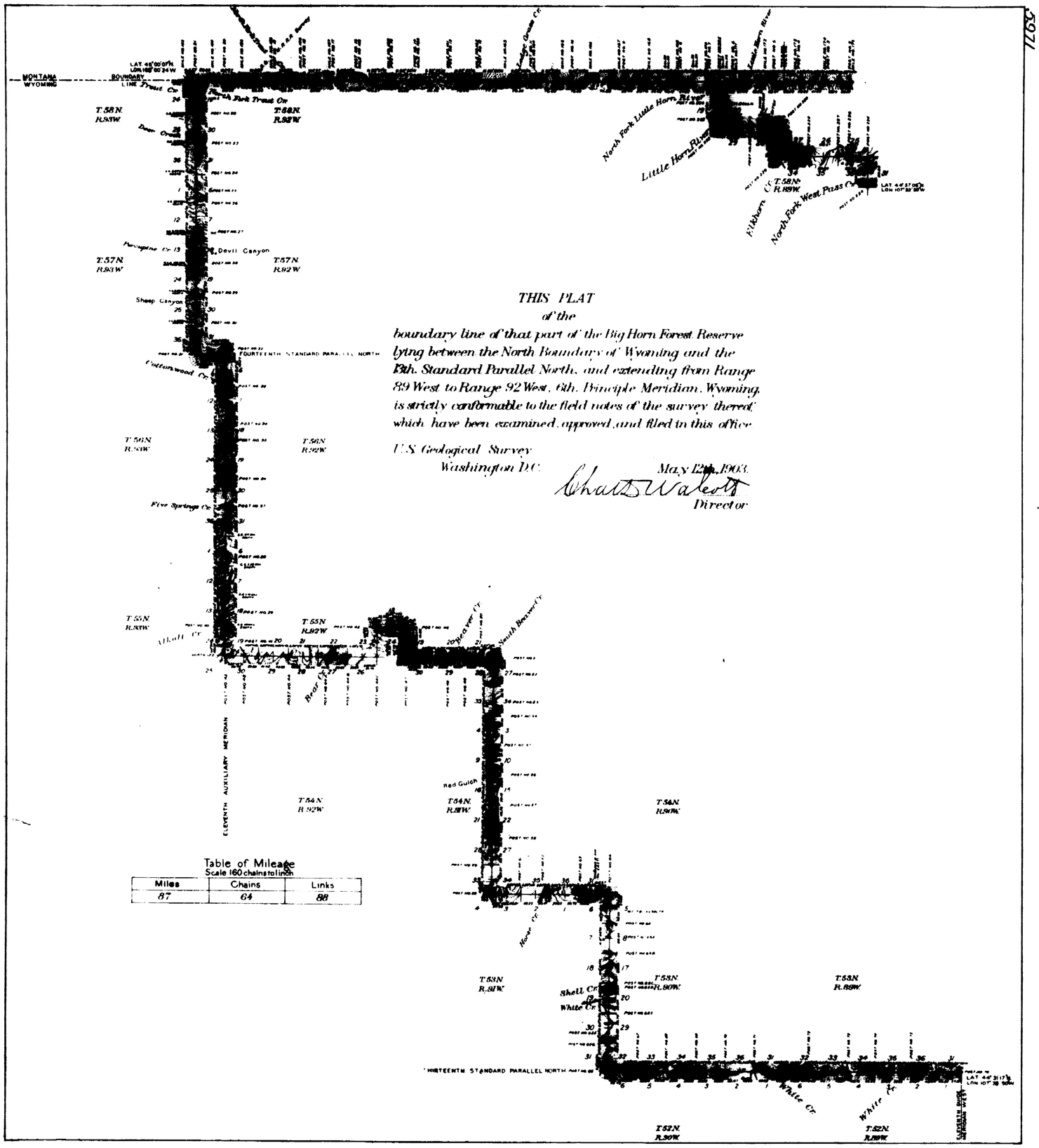

THIS PLAT
of the
boundary line of that part of the Big Horn Forest Reserve lying between the North Boundary of Wyoming and the 13th. Standard Parallel North, and extending from Range 89 West to Range 92 West, 6th. Principle Meridian, Wyoming, is strictly conformable to the field notes of the survey thereof, which have been examined, approved, and filed in this office.

U.S. Geological Survey
Washington D.C.

May 12th, 1903.

Chas. D. Walcott
Director

Table of Mileage
Scale 160 chains to 1 inch

Miles	Chains	Links
87	64	88

RECEIVED S. G. O.
AUG 11 1903
CHEYENNE, WYO.

2954

44

5971

99

21

2955

44

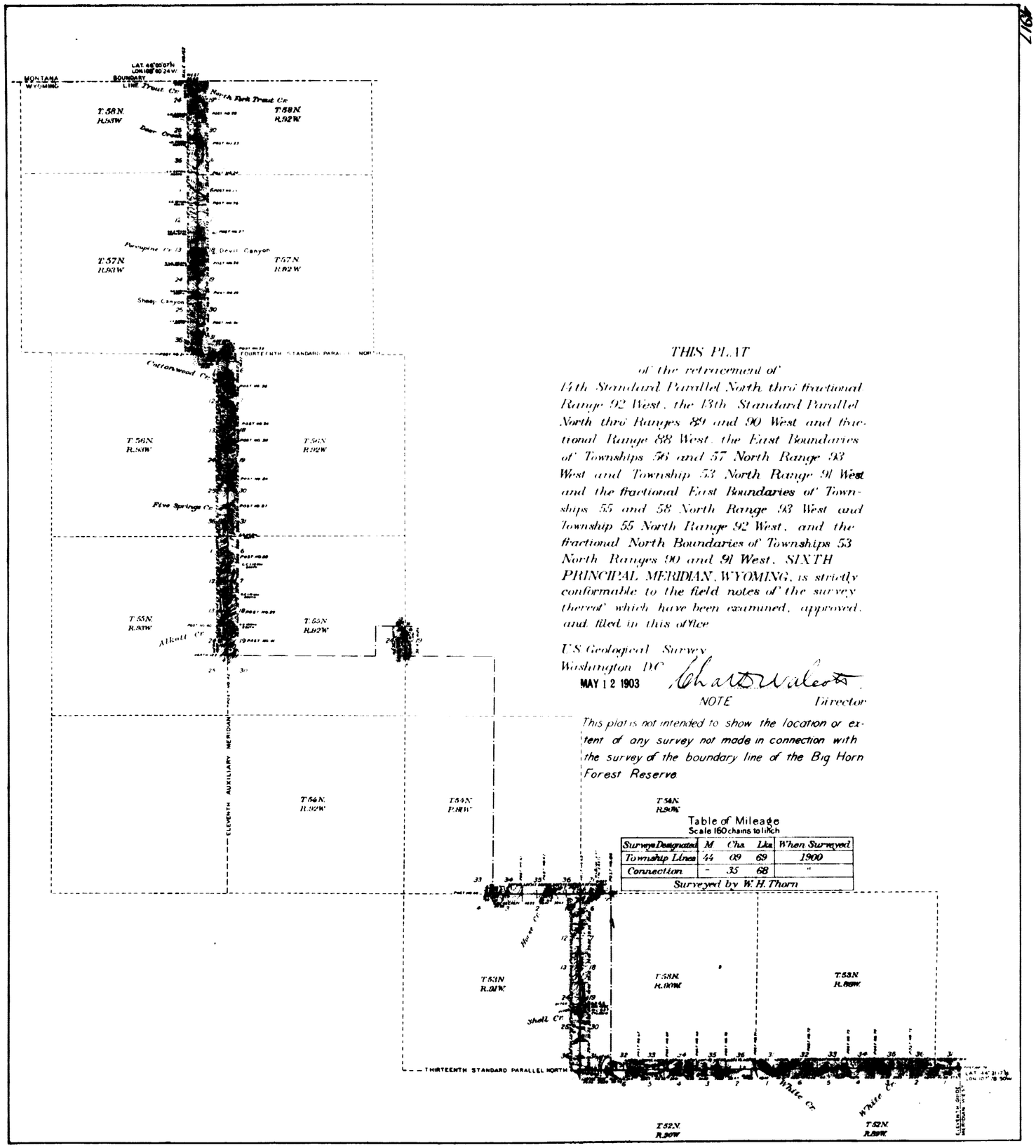

THIS PLAT

of the retracement of

14th Standard Parallel North thro' fractional Range 92 West, the 13th Standard Parallel North thro' Ranges 89 and 90 West and fractional Range 88 West, the East Boundaries of Townships 56 and 57 North Range 93 West and Township 53 North Range 91 West and the fractional East Boundaries of Townships 55 and 58 North Range 93 West and Township 55 North Range 92 West, and the fractional North Boundaries of Townships 53 North Ranges 90 and 91 West, SIXTH PRINCIPAL MERIDIAN, WYOMING, is strictly conformable to the field notes of the survey thereof which have been examined, approved, and filed in this office

U.S. Geological Survey
Washington D.C.
MAY 12 1903

Chas. D. Walcott
NOTE Director

This plat is not intended to show the location or extent of any survey not made in connection with the survey of the boundary line of the Big Horn Forest Reserve

Table of Mileage
Scale 160 chains to 1 inch

Surveys Designated	M	Chs.	Lks.	When Surveyed
Township Lines	44	09	69	1900
Connection	-	35	68	"
Surveyed by W. H. Thorn				

RECEIVED S. G. O.
AUG 11 1903
CHEYENNE, WYO.