(24)

2812

22

TOWNSHIP No. 53 NORTH. RANGE No. 93 WEST of the 6th Principal MERIDIAN.

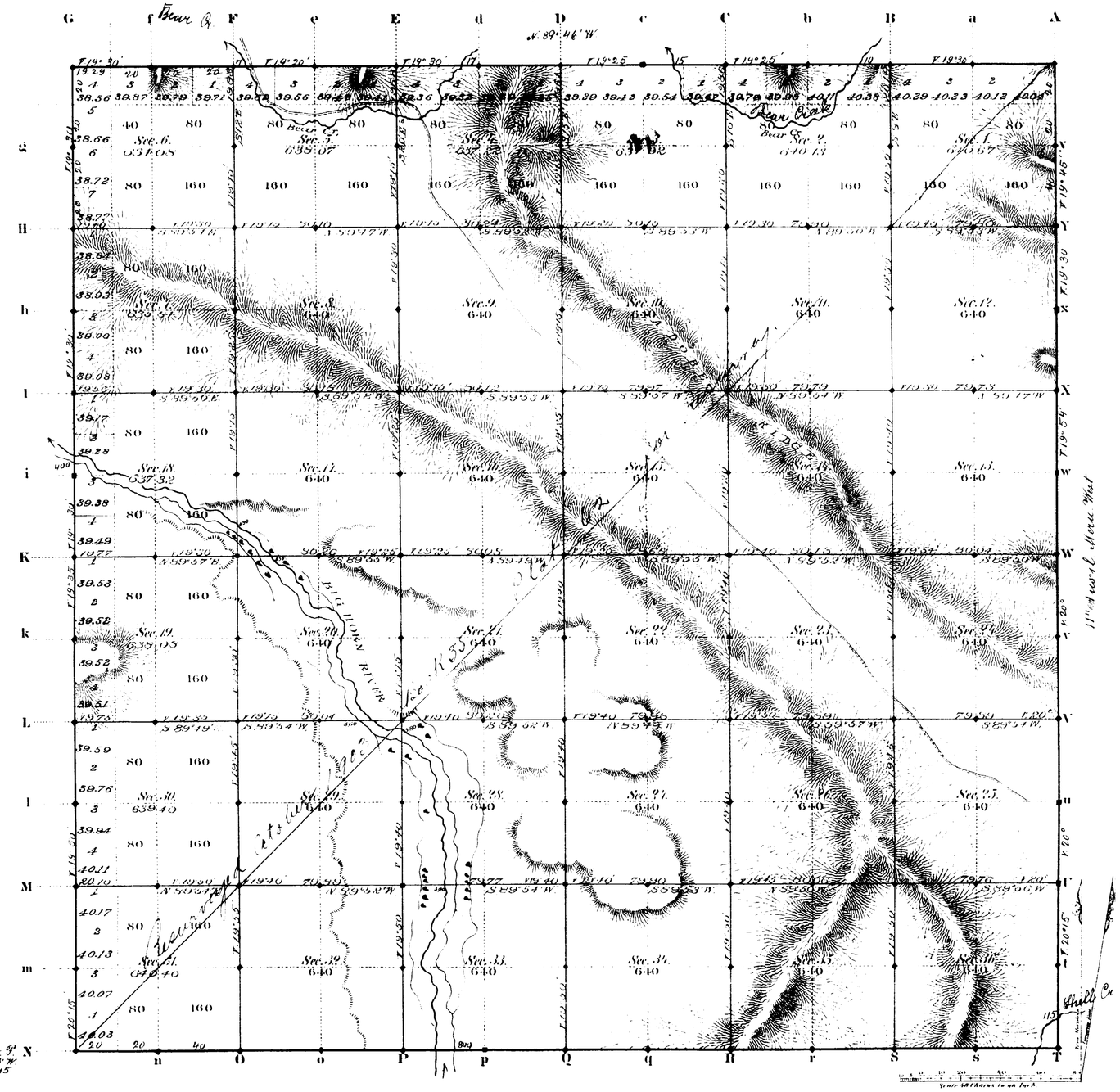

Total number of Acres 23,019.13

Surveys Designated	By Whom Surveyed	Date of Contract	Amount of Surveys Mls	Chs	Lks	When Surveyed	Magnetic Declination
W & N Township lines	C. N. Carson	July 13, 1882	11	79	29	Apr. 20, 21, 1883	19°30' East
Subdivisions	" "	" "	59	77	29	June 1 9 1883	19°30' "
Connections							
11 Aux'l M. W.	" "	" "	6	00	00	Apr. 12 1883	
13th Stand. P. N.	Chas. A. Horney	Jan'y 12, 1882	6	00	00	July 11 1882	

The above Map of Township No. 53 North Range No. 93 West of the Sixth Principal Meridian Wyoming Territory is strictly conformable to the field notes of the survey thereof on file in this Office, which have been examined and approved.

Surveyor General's Office,
Cheyenne Wyoming
December 22nd 1883

Edw. C. David
Sur. Gen.

A. Gast & Co. St. Louis Mo.

1859

35

62
See 62 a
" " b

(4-675a)

2813

Resurvey Township No. 53 North Range No. 93 West of the 6th Principal Meridian

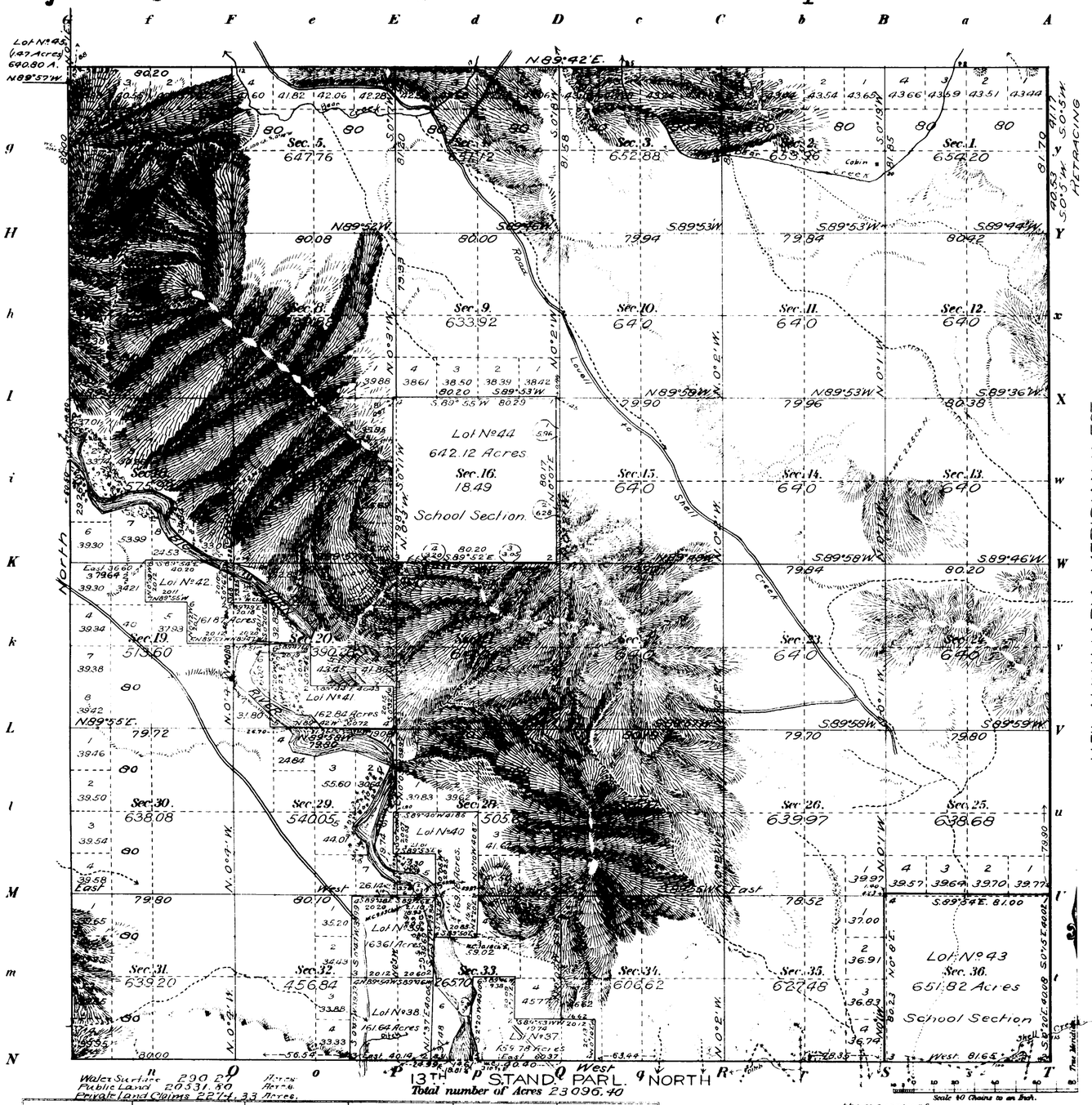

Water Surface 290.27 Acres
Public Land 20531.80 Acres
Private Land Claims 2274.33 Acres.

Total number of Acres 23096.40

Scale 40 Chains to an Inch.

Meanders of								
Posts	Courses	Ch.s Lk.s	Posts	Courses	Ch.s Lk.s	Posts	Courses	Ch.s Lk.s

Private Land Claims

Number	Area Total	Area In Township
37	159.78 A.	159.78 A.
38	161.64 "	161.64 "
39	163.61 "	163.61 "
40	169.18 "	169.18 "
41	162.84 "	162.84 "
42	161.87 "	161.87 "
43	651.82 "	651.82 "
44	642.12 "	642.12 "
45 (54-94)	640.80 "	1.47 "
	Total	2274.33 "

Latitude. 44°31'N.
Longitude 107°58'W.
Mean Mag. Decl. 18°15'E.

Surveys Designated	By Whom Surveyed	Date of Contract No.	Amount of Surveys M.	Ch.s	Lk.s	When Surveyed
Resurvey N. and W. Township lines	Brunt & Burnham	294 July 20, 1903.	12	00	20	September 12-15, 1903
Resurvey Subdivisions	" " "	" " "	59	02	86	October 10-19, 1903
Connections	" " "	" " "		69	60	" " "
Meanders.	" " "	" " "	12	00	45	October 20-21, 1903
Private Land Claims	" " "	" " "	48	59	18	October 2-9, 1903
Retracing E. Bdry	" " "	" " "	1	01	70	October 11, 1903
South Boundary	Edward F. Stahle	293 June 29, 1903	6	00	00	August 29, 1903
East Boundary	George M. Carson.	199 July 13, 1882	6	00	00	April 12, 1883

J.H.H. Computer.
C.W.H. Topog.

THE NORRIS PETERS CO. LITHO., WASHINGTON, D. C.

The above Map of Township No. 53 North of Range No. 93 West of the 6th Principal Meridian, Wyoming, is strictly conformable to the field notes of the survey thereof on file in this Office, which have been examined and approved.

Surveyor General's Office.
Cheyenne, Wyo., September 1st, 1905

Sur. Gen.

Survey accepted by the Commissioner [illegible] Oct 26. 1905. Duplicate Plat forwarded to Buffalo Land Office January 4. 1906

53 - 93

35

62 a

2814

Supplemental Plat.

Index to Segregated Lots.

Resurvey Township No. 53 North, Range No. 93 West of the Sixth Principal Meridian, Wyoming.

Contract No. 294, Brunt & Burnham, July 20, 1903.

Resurvey		Original Survey						
Lot No.	Area	T.	R.	Sec.	Subdivision	Entry Kind	Entry No.	Entryman
37	159.78	53	93	33	W^2SE^4 & SE^4SE^4	D.E.	1492	Jesse L. Linn
		"	"	34	SW^4SW^4			
38	161.64	"	"	33	W^2SW^4	H.E.	1014	Silas M. Coburn
		"	"	32	E^2SE^4			
39	163.61	"	"	33	W^2NW^4	"	1167	Edwin M. Coburn
		"	"	32	E^2NE^4			
40	169.18	"	"	28	N^2SW^4 & SE^4SW^4	Not	given	in Abstract
		"	"	33	NE^4NW^4			
41	162.84	"	"	20	S^2SE^4 & E^2SW^4	H.E.	2720	Henry A. Theilen
42	161.87	"	"	20	SW^4NW^4	"	2841	Ernest Caldwell
		"	"	19	N^2NE^4 & SE^4NE^4			
43	651.82	"	"	36	All	S.S.		Wyoming
44	642.12	"	"	16	All	"		"
45	640.80	54	94	36	All	"		"

The above supplemental plat of the resurvey of T. 53 N., R. 93 W., being an index to the lots segregated and lotted by the original public survey, has been prepared in strict conformity to the field notes of the accepted resurvey on file in this office, which have been examined and approved.

Surveyor General's Office,
Cheyenne, Wyoming, November 16, 1907.

Alphem. P. Hanson
Surveyor General for Wyoming.

C.A.P.

1639 B

53 - 93

35

62-6

Accession No. 2815

Supplemental Plat

Resurvey Township No. 53 North, Range No. 93 West of the Sixth Principal Meridian, Wyoming

Scale: 20 chains to 1 inch

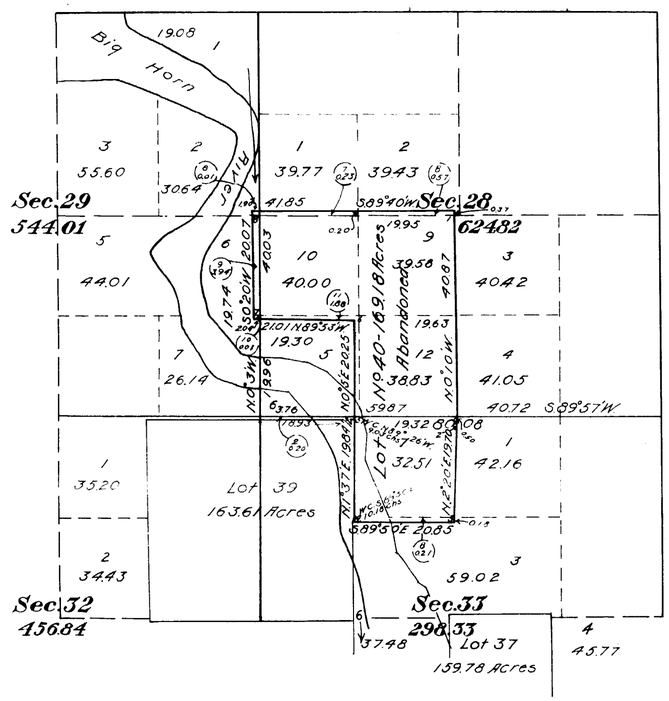

Water Surface	294.94	Acres
Public Land	20,687.58	"
Private Land Claims	2,105.15	"
Total in Township	23,087.67	"

Office of U.S. Surveyor General,
Cheyenne, Wyoming, May 14, 1909.

This supplemental plat of T. 53 N., R. 93 W. is in strict conformity with the field notes of the resurvey thereof and is hereby approved.

It has been prepared to abandon Lot No. 40, 169.18 Acres, under instructions contained in letter "E" April 19, 1909, by the Hon. Commissioner of the General Land Office.

Alphens P. Hanson
Surv. Genl.

ALP.

1859c

53 - 93

2816

(4-675 a)

Supplemental Plat

Resurvey Township No. 53 North, Range No. 93 West of the Sixth Principal Meridian Wyoming

G F E e d D c C b B a A

g Sec. 6 Sec. 5 Sec. 4 Sec. 3 Sec. 2 Sec. 1 y

H Y

h Sec. 7 Sec. 8 Sec. 9 Sec. 10 Sec. 11 Sec. 12 x

I X

i Sec. 18 Sec. 17 Sec. 16 Sec. 15 Sec. 14 Sec. 13 w

K W

k Sec. 19 Sec. 20 Sec. 21 Sec. 22 Sec. 23 Sec. 24 v

L V

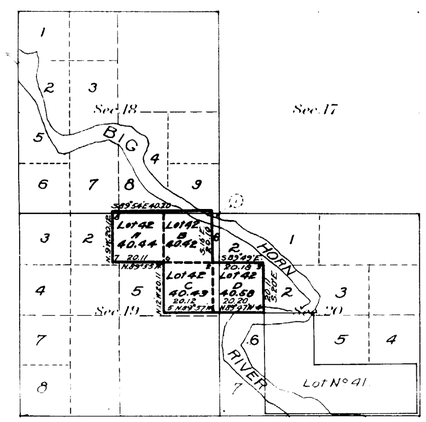

l Sec. 30 Sec. 29 Sec. 28 Sec. 27 Sec. 26 Sec. 25 u

M U

m Sec. 31 Sec. 32 Sec. 33 Sec. 34 Sec. 35 Sec. 36 t

N

n O o P p Q q R r S s T

Office of U.S. Surveyor General.
Cheyenne, Wyoming.
May 9, 1914.
This Supplemental Plat, showing subdivision of Lot 42 of resurveyed T53N, R93W., survey and plat approved. September 1, 1905, into its legal subdivisions or aliquot parts, has been prepared in compliance with instructions contained in G.L.O. Letter "E" dated April 11, 1914 and is hereby approved.

Charles L. Decker
Surveyor General

Areas in Acres	
Public Land	
Indian Reservation	
Indian Allotments	
Mineral Claims	
Water Surface	
Total Area	

True Meridian

0 10 20 40 80

Scale 40 Chains to an inch

Mean Magnetic Declination

Surveys Designated	By Whom Surveyed	Contract		Amount of Surveys			When Surveyed	
		No.	Date	Mls.	chs.	lks.	Begun	Completed

The above map of Township No. Range No. of the Meridian is strictly conformable to the field notes of the survey thereof on file in this office, which have been examined and approved

U.S. Surveyor General's Office.)
)

Surveyor General.

53 - 93

7326

ORIGINAL

TOWNSHIP 53 NORTH, RANGE 93 WEST, OF THE SIXTH PRINCIPAL MERIDIAN, WYOMING.

DEPENDENT RESURVEY AND SURVEY OF TRACT NO. 46

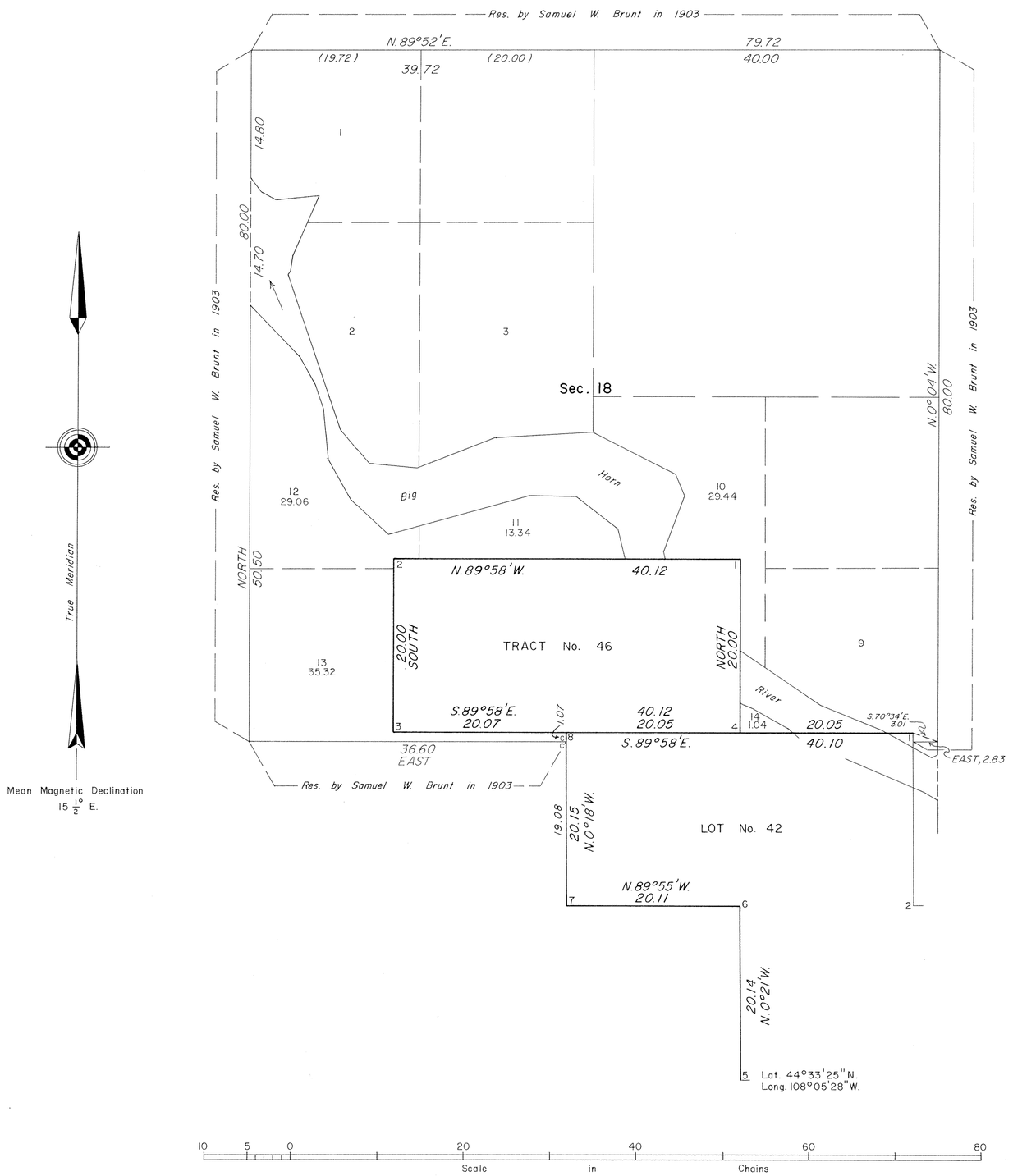

A history of surveys is contained in the field notes.

This plat represents the dependent resurvey of a portion of Lot No. 42, designed to restore the corners in their true original locations according to the best available evidence and the survey of Tract No. 46 representing the position and form of the SW¼SE¼ and the SE¼SW¼ section 18 as originally surveyed by G. M. Carson in 1883 and shown on the plat approved December 22, 1883, according to the best available evidence of their legal boundaries.

Except as indicated hereon, exclusive of Tract No. 46, the lottings and areas are as shown on the plat approved September 1, 1905.

Survey executed by Jerry L. Messick, Supervisory Surveying Technician under the supervision of Richard L. Oaks, Supervisory Cadastral Surveyor, beginning April 21, 1975 and completed April 25, 1975, pursuant to Special Instructions dated March 4, 1975, for Group No. 368, Wyoming.

UNITED STATES DEPARTMENT OF THE INTERIOR
BUREAU OF LAND MANAGEMENT
Washington, D.C. May 11, 1977

This plat is strictly conformable to the approved field notes, and the survey, having been correctly executed in accordance with the requirements of law and the regulations of this Bureau, is hereby accepted.

For the Director

Roger T. Barron

Acting Chief, Division of Cadastral Survey

W.H.B.

1859H

70.59

ORIGINAL

TOWNSHIP 53 NORTH, RANGE 93 WEST OF THE SIXTH PRINCIPAL MERIDIAN, WYOMING.

SUPPLEMENTAL PLAT OF SECTION 28

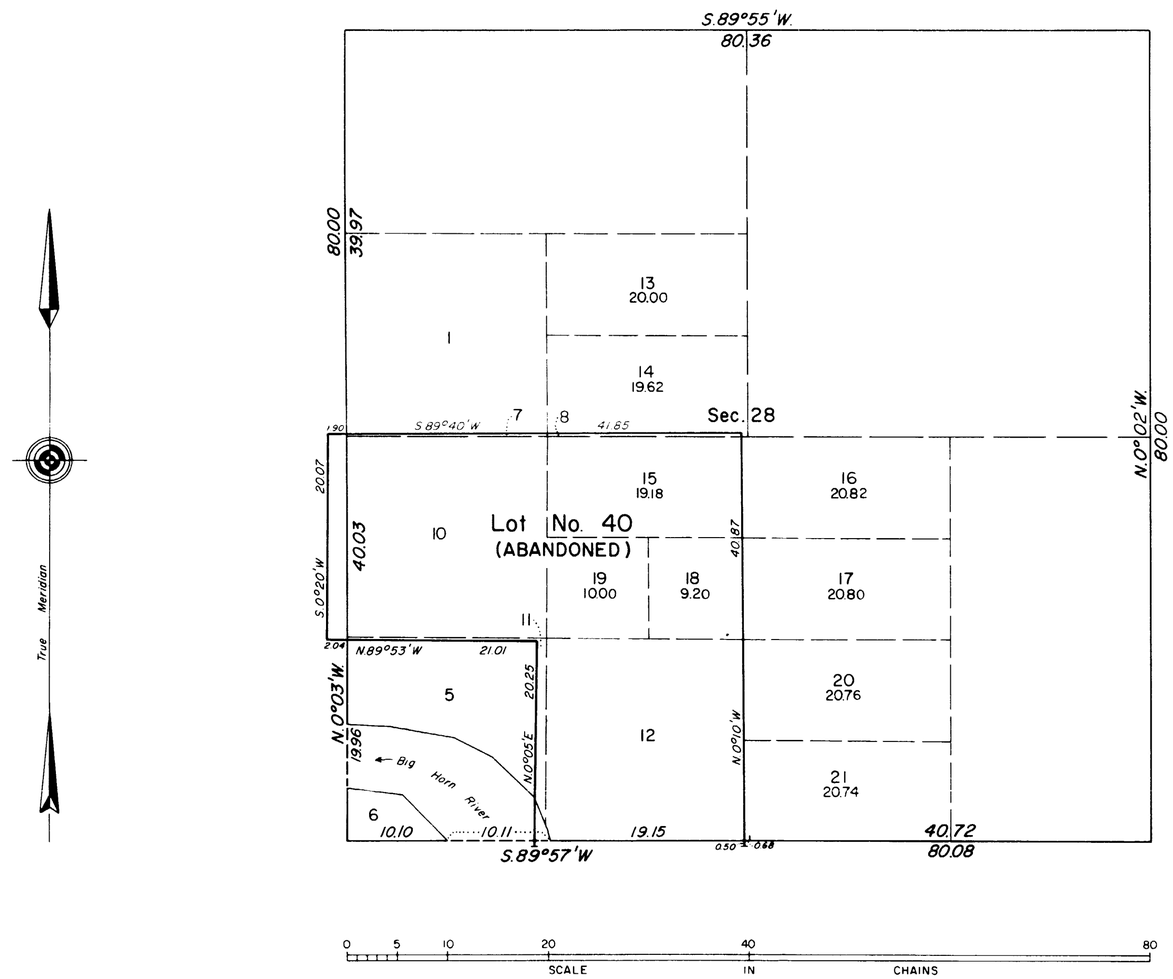

This plat, showing amended lottings, is based upon the plat approved September 1, 1905, and the supplemental plat approved May 14, 1909.

UNITED STATES DEPARTMENT OF THE INTERIOR
BUREAU OF LAND MANAGEMENT
Washington, D. C. January 23, 1969

This plat, showing amended lottings, is based upon the official records, and having been correctly prepared in accordance with the regulations, is hereby accepted.

For the Director

R. L. Brown

Chief, Division of Engineering

W.H.B.

1859-G

53.93

Ac. 6699

ORIGINAL

TOWNSHIP 53 NORTH, RANGE 93 WEST OF THE SIXTH PRINCIPAL MERIDIAN, WYOMING

SUPPLEMENTAL PLAT

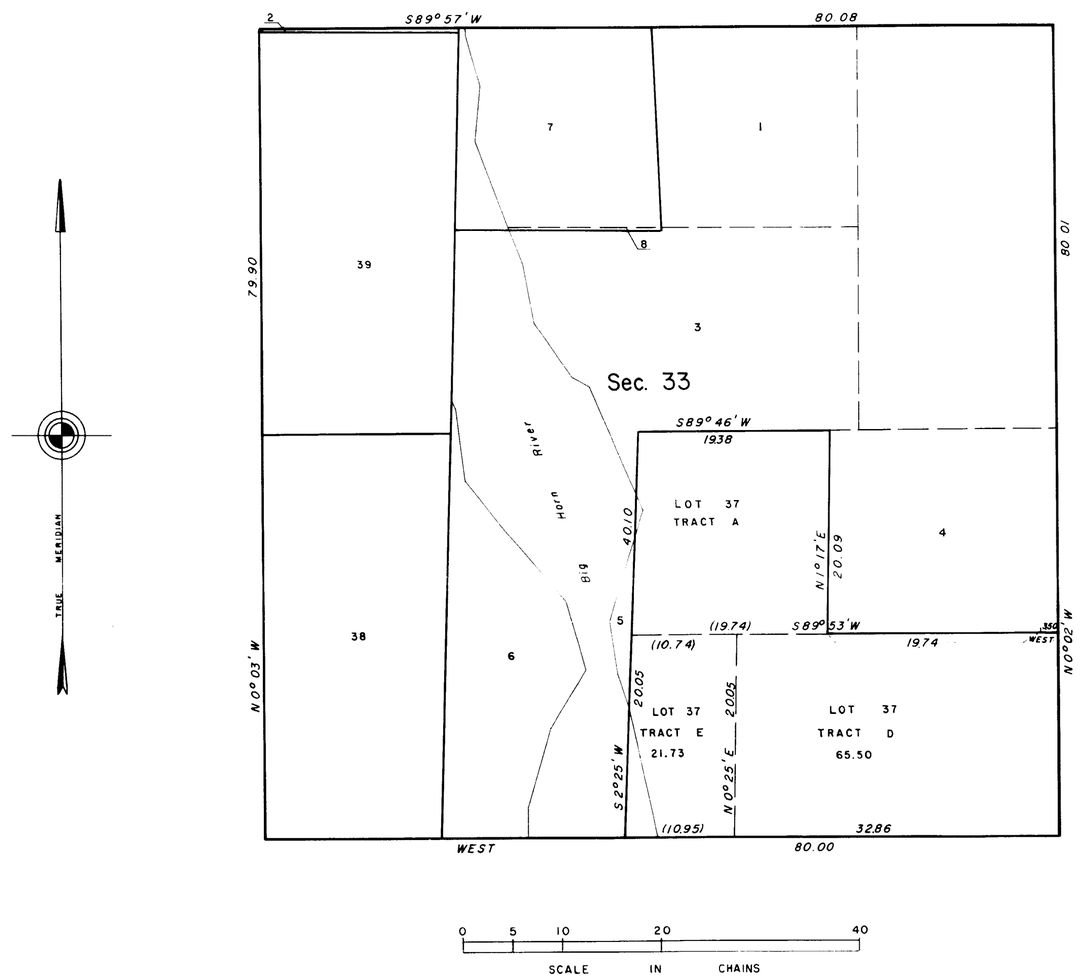

This plat, showing a subdivision of Tract B in Lot 37, Section 33, Township 53 North, Range 93 West of the Sixth Principal Meridian, Wyoming, is based upon the plats approved December 22, 1883, September 1, 1905, and the plat accepted April 16, 1954, to which reference will be made for lottings and areas not shown hereon.

UNITED STATES DEPARTMENT OF THE INTERIOR
BUREAU OF LAND MANAGEMENT
Washington, D. C. August 21, 1956

This plat showing amended lottings, having been correctly prepared in accordance with the regulations, is hereby accepted.

For the Director

Earl G. Harrington

Cadastral Engineering Staff Officer

DO

1859-F

53-93

Acces. 6571

ORIGINAL

TOWNSHIP 53 NORTH, RANGE 93 WEST, OF THE SIXTH PRINCIPAL MERIDIAN, WYOMING

SUPPLEMENTAL PLAT

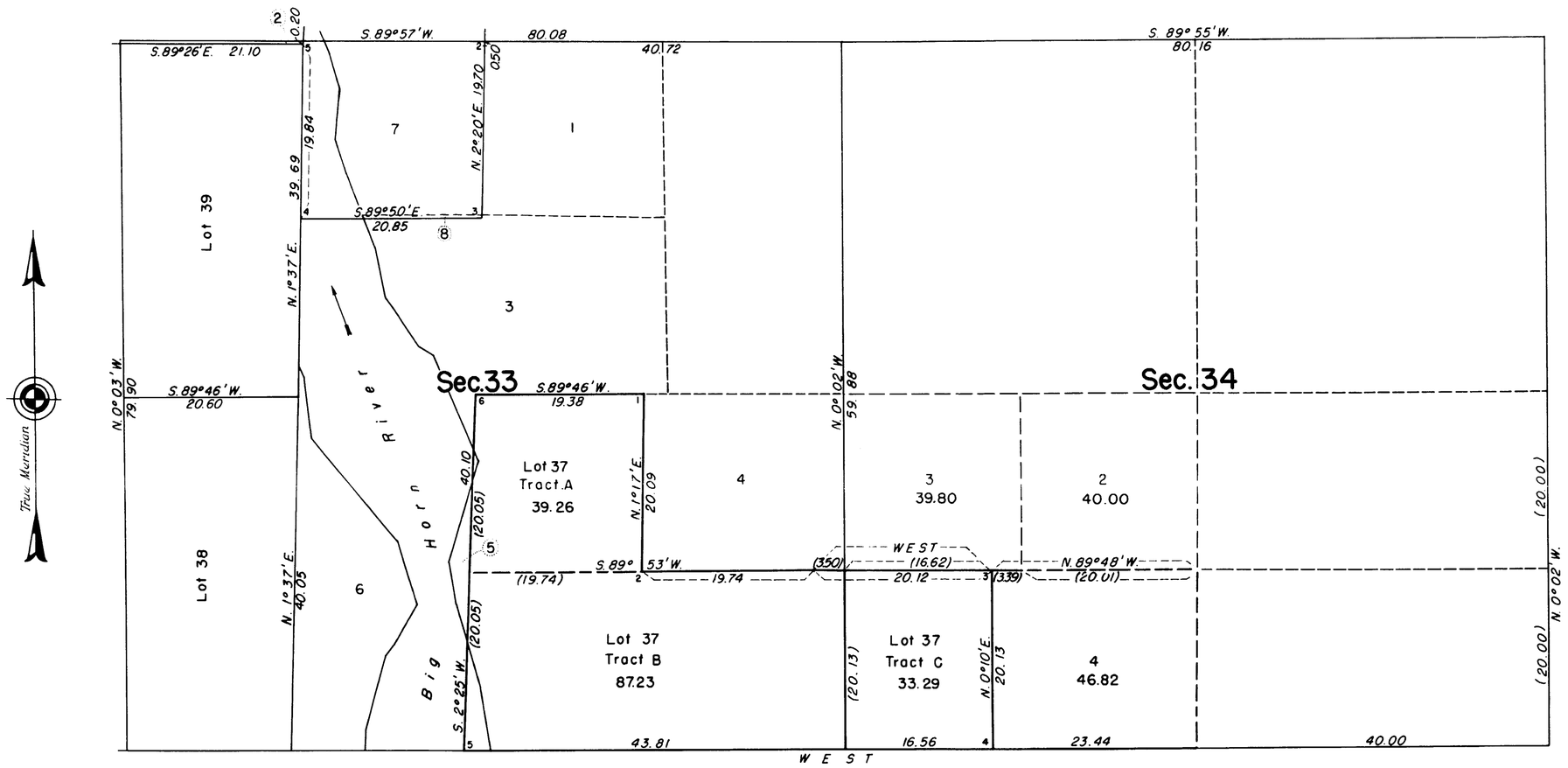

This supplemental plat of Secs. 33 and 34, T. 53 N., R. 93 W. of the Sixth Principal Meridian, Wyoming shows amended lottings in Tract 37 and in the E½SW¼ and lot 1, Sec. 34, based on the plat approved November 13, 1896.

This plat was prepared to accommodate application for patent for Placer Mining Claim Access No. 1, W-025545.

UNITED STATES DEPARTMENT OF THE INTERIOR
BUREAU OF LAND MANAGEMENT
Washington, D. C. April 16, 1954

This plat showing amended lottings, having been correctly prepared in accordance with the regulations, is hereby accepted.

For the Director

Assistant Chief, Division of
Cadastral Engineering

E P-G.

Received July 6, 1954.

1859-E

53-93

7460

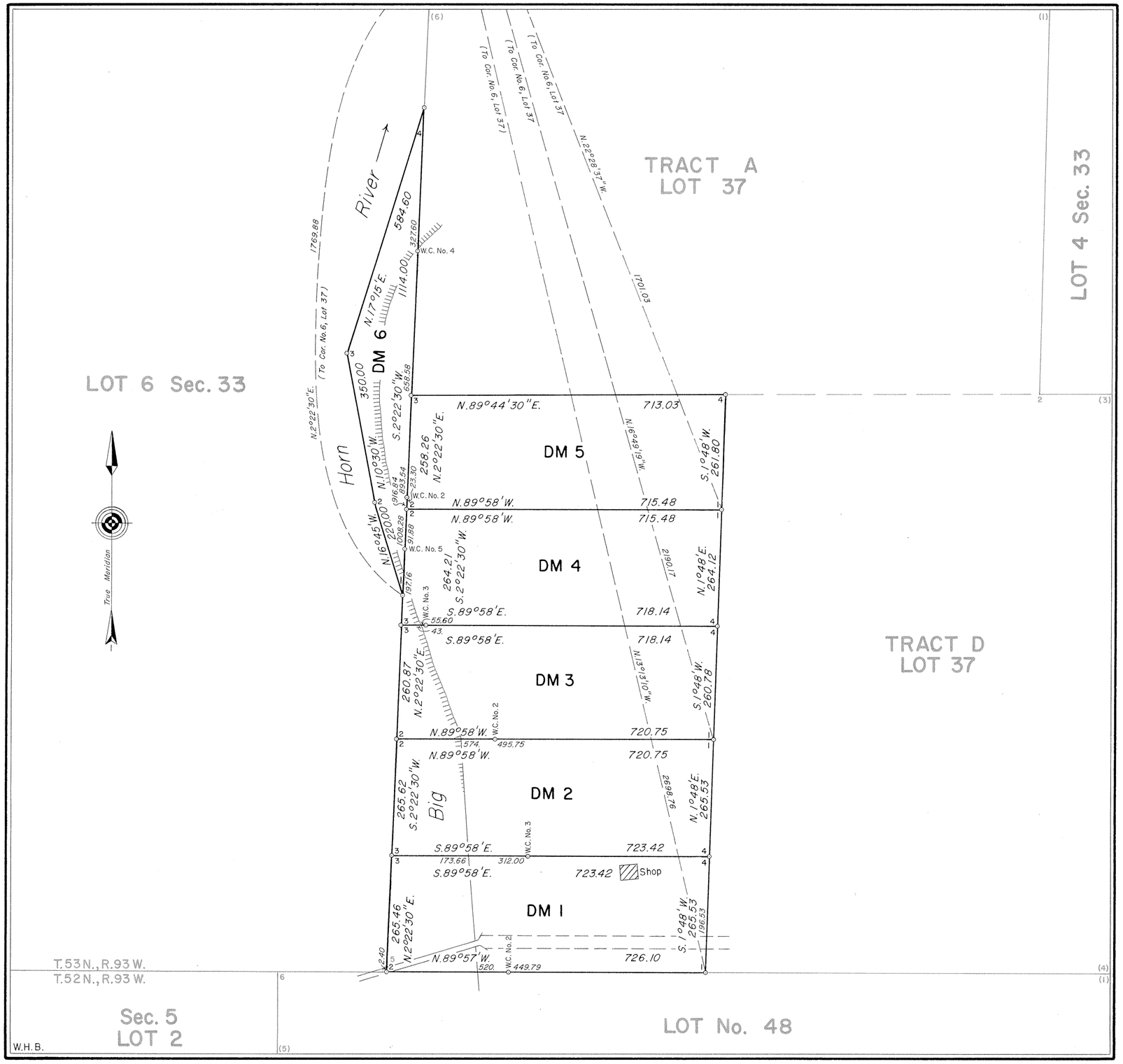

MINERAL SURVEY No. 707 WYOMING

CLAIM OF

DRESSER INDUSTRIES INC.

KNOWN AS THE

DM 1 to 6 MILL SITES

SITUATE IN
Sec. 33, T.53N., R.93W., 6th P.M.
BIG HORN COUNTY
Lat. 44°31'21" N., Long. 108°03'13" W.,
at Cor. No. 4, DM 3

0 50 100 200 300 400 500 600
Feet
Magnetic Declination, 15°45' East.

Surveyed, May 11 & 12, 1977
By William G. Ladd, Mineral Surveyor.

UNITED STATES DEPARTMENT OF THE INTERIOR
BUREAU OF LAND MANAGEMENT

Cheyenne, Wyoming *October 18, 1979*

I hereby certify that this plat of Mineral Survey No. 707, Wyoming, is strictly conformable to the field notes of said survey which have been examined and approved.

Richard L. Oakes

Chief, Branch of Cadastral Survey

707

34

4781

73

TOWNSHIP EXTERIORS

Scale 1 inch to 160 chains



Table of mileage

Lines Designated	Amount Mls	Chs	Lks	When surveyed
Standard lines	22	76	93	July 24-2, 1895
Township lines	50	26	86	July 16 Aug 23. "
Connection lines	1	3	75	" " "
Resurveys	17	24	72	July 21 Aug 22. "
Retracings	46	3	85	July 19, 1895 – Sept 29, 1900

This Plat
of the
Retracing of the 11th Guide Meridian W.,
through Tps. 55 and 56 N.,
11th Auxiliary Guide Meridian W.,
through Tps. 53, 54 and 55 N.;
South boundary T. 55 N., R. 90 W.,
" " T. 55 N., R. 91 W.,
" " T. 54 N., R. 91 W.,
East " Tps. 53 and 54 N., R. 92 W.
Resurvey of the South boundary
T. 55 N., R. 89 W.
South and North boundaries
T. 54 N., R. 92 W.;
Survey of the West and North
boundaries T. 55 N., R. 89 W.
West boundary T. 56 N., R. 89 W.,
West and North boundaries T. 55 N., R. 90 W.,
" " " " T. 55 N., R. 91 W.,
West boundary T. 56 N., R. 90 W.,
" " T. 56 N., R. 91 W.,
North " T. 55 N., R. 92 W. and the
14th Standard Parallel N.,
through Rgs. 89, 90, 91 and 92
West of the 6th Principal Meridian,
Wyoming,
is strictly conformable to the field notes
of the survey thereof
by
Meyer and Stable U. S. Dpty Surveyors
under their
Contract No. 257,
dated, March 20, 1895,
which have been examined approved
and filed in this office.
U. S. Surveyor General's Office,
Cheyenne Wyoming.
November 13, 1896.

John Charles Thomason
U. S. Surv'r Genl.

This Map is corrected in conformity with letter E
dated January 21, 1899, and the field notes of the
correction survey thereof on file in this office,
which have been examined and approved
Surveyor General's Office,
Cheyenne, Wyoming.
April 6, 1901

Stephen P. Hanson
U. S. Sur'r Genl.

2852

Filed MAR 8 1902
Survey accepted by the Commissioner in his letter
E dated Oct 1901.

35
Indexed

54

4843

RESURVEY
TOWNSHIP EXTERIORS.

Scale: 1 in. = 160 Chains



Latitude 44°10'N.
Longitude 107°58'W.
Mean Mag Decl 17°12'E

Table of Mileage

Surveys Designated	Amount Mls	Chs	Lks	When Surveyed.
Standard Lines Resurveyed	91	65	10	June 30 Aug 31, 1903
Township " "	65	20	68	July 7, 1903 - July 30, 1904
Connections	2	4	37	July 5, 1903 - July 30, 1904

This Plat
of the
Resurvey of
The 12th Standard Parallel North through R.93W.;
the 13th Standard Parallel North through Rgs. 93 & 94W.;
the 11th Auxiliary Meridian West through Tps. 49, 50, 51 & 52N.;
the West & North boundaries of T.49N., R.93W.; the West & North boundaries of T.50N., R.93W.; the West & North boundaries of T.51N., R.93W.; the West boundary of T.52N., R.93W.; the South, West & North boundaries of T.51N., R.94W.; & the West boundary of T.52N., R.94W
of the 6th Principal Meridian,
Wyoming,
is strictly conformable to the Field Notes of the survey
thereof by
Edward F. Stahle, U.S.D.S.
under his
Contract No. 293,
dated June 29, 1903,
which have been examined, approved & filed in this office.
U.S. Surv. Gen'l's Office,
Cheyenne, Wyoming.
January 17, 1905.

Alphaeus P. Hanson
U.S. Surv. Gen'l

2895

Triplicate plat forwarded Apr. 11, 1905
Survey accepted by the Hon Commissioner
in his letter E., dated Apr. 4, 1905

22) 2370 55

Ind. red

13th STANDARD PARALLEL NORTH

along S. bdy. of Tp. 53 North Rgs. 93 to 96 incl. W. of 6th Principal Meridian Wyoming Ter.

Course N. 89° 13' W. *Var. 20° 15' East*

Scale 40 Chs. to 1 inch

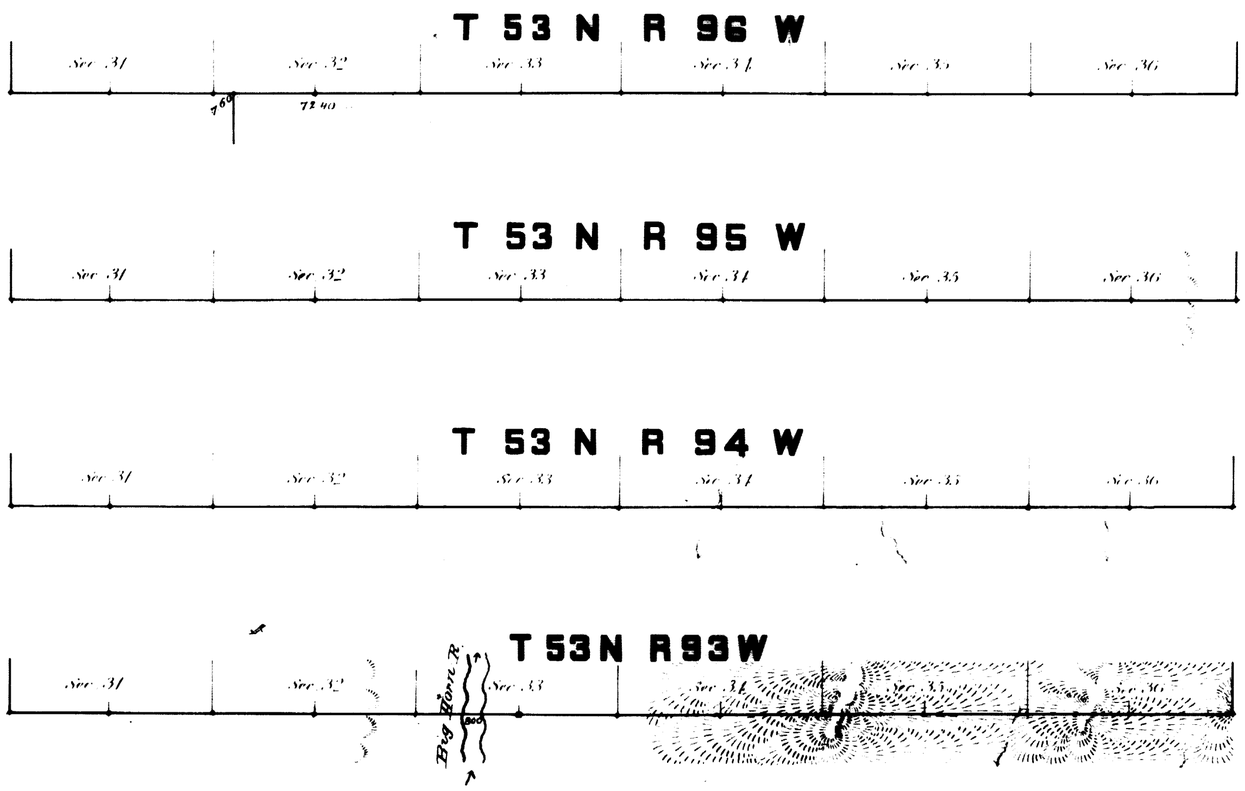

Surveys Designated	By Whom Surveyed	Date of Contract	Amount of Surveys Mls. Chs. Lks.	When Surveyed
13th Stand. Par. N.	Chas. A. Honey	Jan. 12. 1882	24 00 00	July 9-13. 1882

The above Diagram of the 13th Standard Parallel North along South boundary of Tp. 53 North Ranges 93 to 96 incl. West of 6th Principal Meridian Wyoming Territory is strictly conformable to the field notes of the survey thereof on file in this Office which have been examined and approved.

Surveyor General's Office,
Cheyenne Wyoming
September 8th 1883.

Edw. C. David
Sur. Gen.

1690

(24)
Index

2784

111

11TH AUXILIARY MERIDIAN WEST

In Tps. 53.54.55 & 56 N. betw. Rs. 92 & 93 west of the 6th P.M. Wyo. Ter.
Scale 40 chs. to 1 inch. Mag. Var. East.

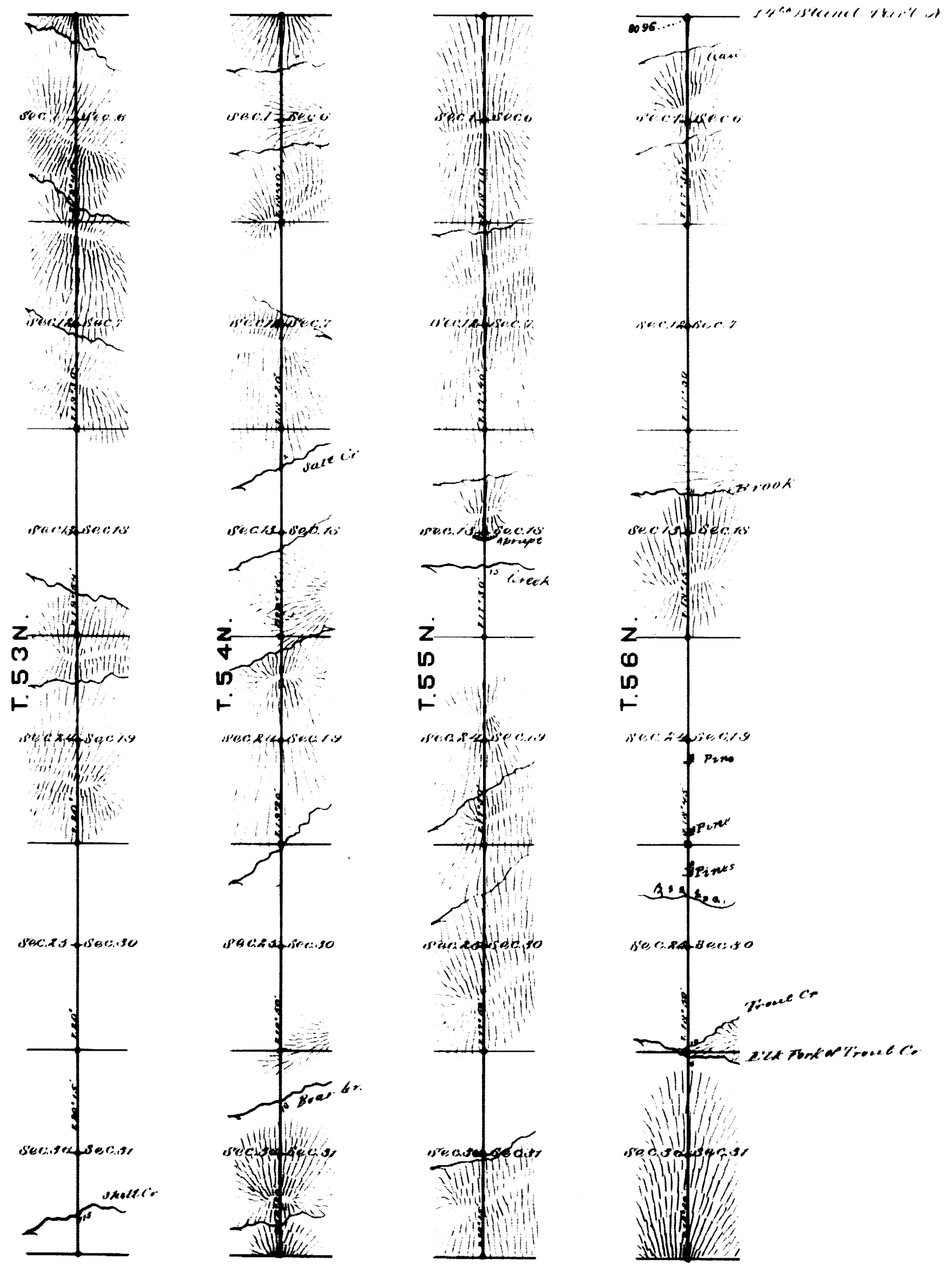

Survey Designated	By Whom Surveyed	Date of contract	Amount of survey M.	C.	L.	When Surveyed
11th Auxil. Mer. W.	G. M. Carson	July 12 1882	24	0	0	April 2-16 1883

I hereby certify that the above diagram of the 11th Auxiliary Meridian West in Tps. 53, 54, 55 & 56 N. betw. Rs. 92 & 93 W. of the 6th P.M. Wyo. Ter. is strictly conformable to the field notes of the survey on file in this Office, which have been examined and approved.

Surveyor Generals Office,
Cheyenne Wyo. December 22nd 1883.

Edw. C. Davis
Sur. Gen.

1849

35
Indexes

61

4944

RESURVEY
TOWNSHIP EXTERIORS.

Scale: 1 inch ≈ 160 chains.

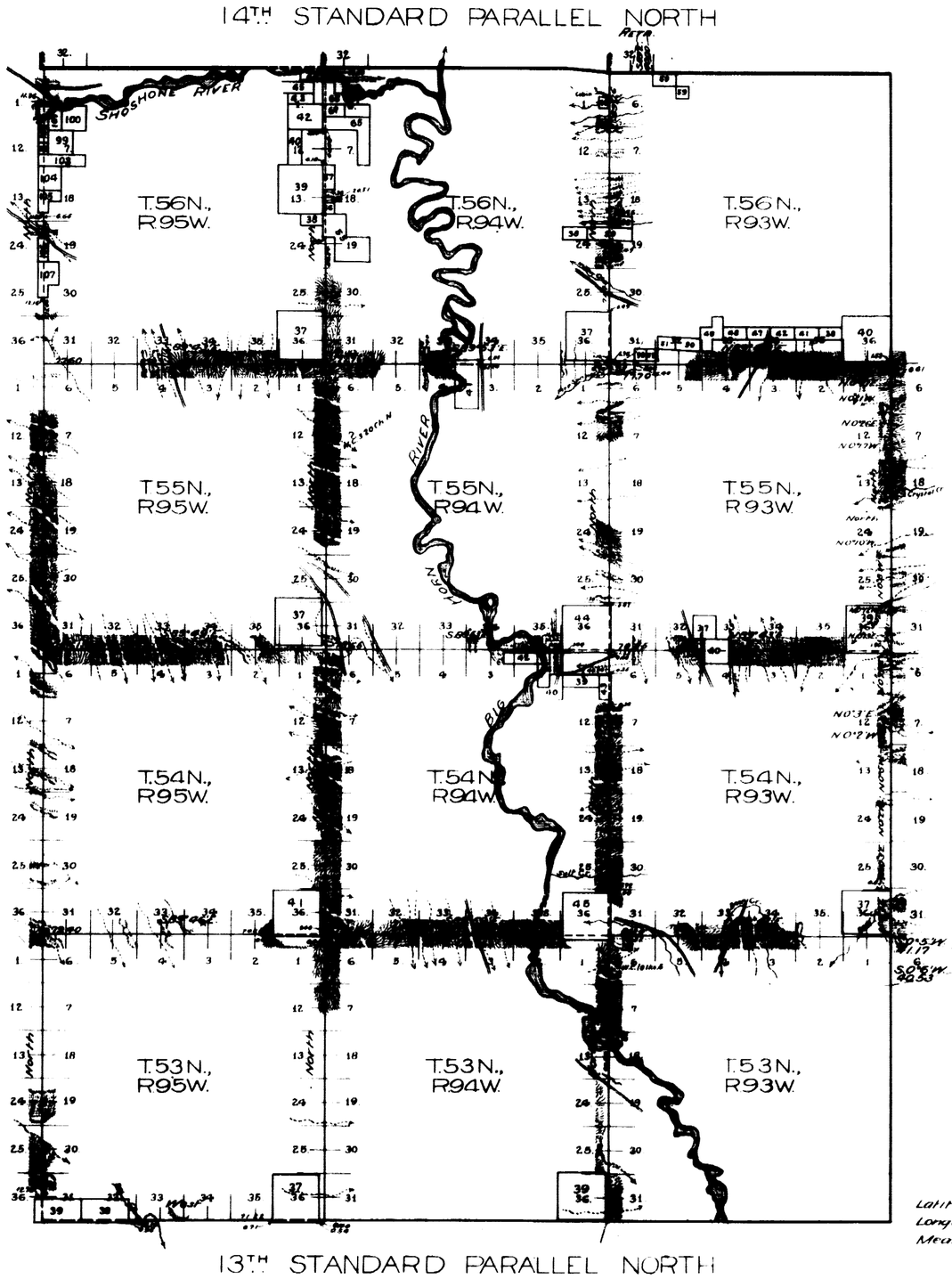

Table of Mileage.

Survs Designated	Amount Mls	Chs	Lks	When Surveyed
Stand Lines Resur	18	00	00	Apr 1 May 21, 1904
" " Refr	1	41	70	October 11 " "
Township " Resur	126	22	25	Sept 9, 03 June 1, "
Connections	2	40	26	September 16 " "

This Plat
of the Resurvey of
the 13th Standard Parallel North through R.95W.;
the 11th Auxiliary Meridian West through Ts. 54 & 55N.
the West and North boundaries of T.53N., R.95W.;
" " " " " " T.54N., R.95W.;
" " " " " " T.55N., R.95W.;
" " boundary of T.56N., R.95W.;
" " " " T.56N., R.94W.;
" " and North boundaries of T.53N., R.94W.;
" " " " " " T.54N., R.94W.;
" " " " " " T.55N., R.94W.;
" " boundary of T.56N., R.93W.;
" " and North boundaries of T.53N., R.93W.;
" " " " " " T.54N., R.93W.;
" " " " " " T.55N., R.93W.;
and the Retracing of
a part of the 11th Auxiliary Meridian West
through T.53N.; and a part of the 14th
Standard Parallel North through R.93W.
of the 6th Principal Meridian,
Wyoming,
is strictly conformable to field notes of the
resurvey thereof
by
Brunt and Burnham, U.S.D.S.,
under their
Contract No 299,
dated July 20, 1903,
which have been examined, approved and
filed in this office
U.S. Surv Gen'l's Office,
Cheyenne, Wyoming,
September 1, 1905

Alpheus S. Hanson
U.S. Surv Gen'l.

11TH AUXILIARY MERIDIAN WEST

RETRACING

Latitude	44°31'N.
Longitude	107°58'W.
Mean Mag Decl	18°15'E.

2896

Survey noted in the Tract Book and the Letter of Oct 26, 1905

(24)
Indexed
accession no. 2785

15

EXTERIOR LINES.

Scale 3 miles to 1 inch Magnetic Variation, East

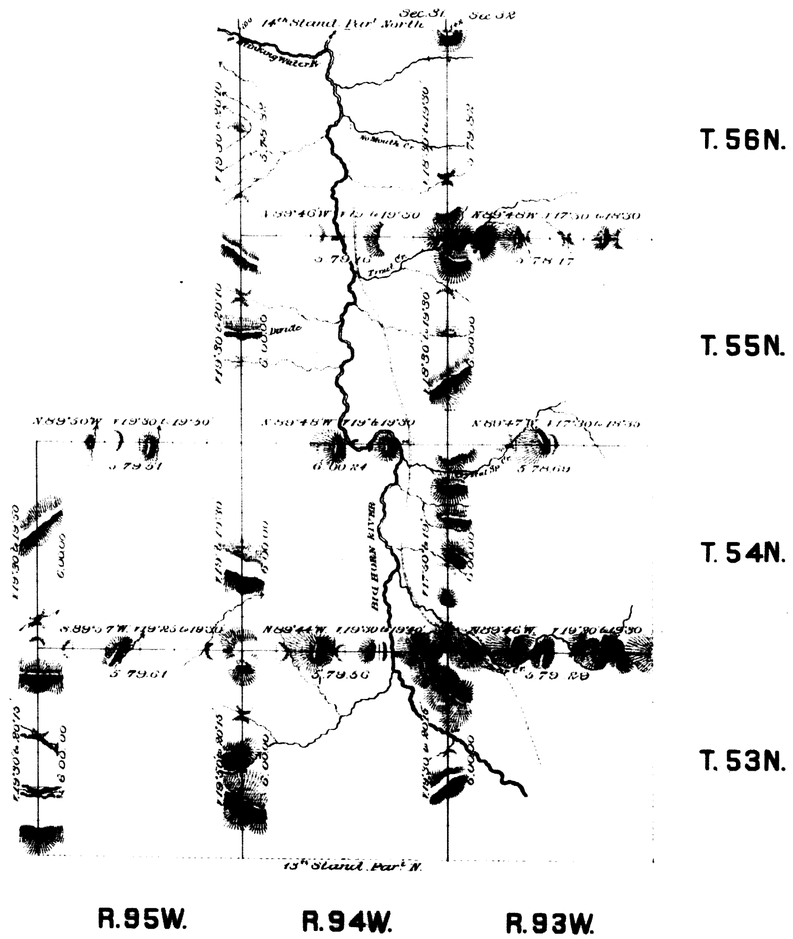

Surveys Designated	By Whom Surveyed	Date of Contract	Amount of Surveys miles	chs	lks	When Surveyed
Exterior lines	G M Carson	July 19th 1882	107	78	87	Apr 20 May 7 1883
Connections	" " "	" " "		3	08	" " "

I hereby certify that the above diagram of the Exterior lines of Tps 53, 54, 55 & 56 N. R's 93 & 94 W, and Tps 53 & 54 N, R. 95 W. of the 6th Principal Meridian Wyoming Territory, is strictly conformable to the field notes of the survey thereof on file in this Office, which have been examined and approved.
Surveyor General's Office,
Cheyenne Wyoming December 22nd 1883
Edw. C. David Surv. Genl.

1850