(24)

26

2827

TOWNSHIP No. 53 NORTH RANGE No. 94 WEST of the 6th Principal MERIDIAN.

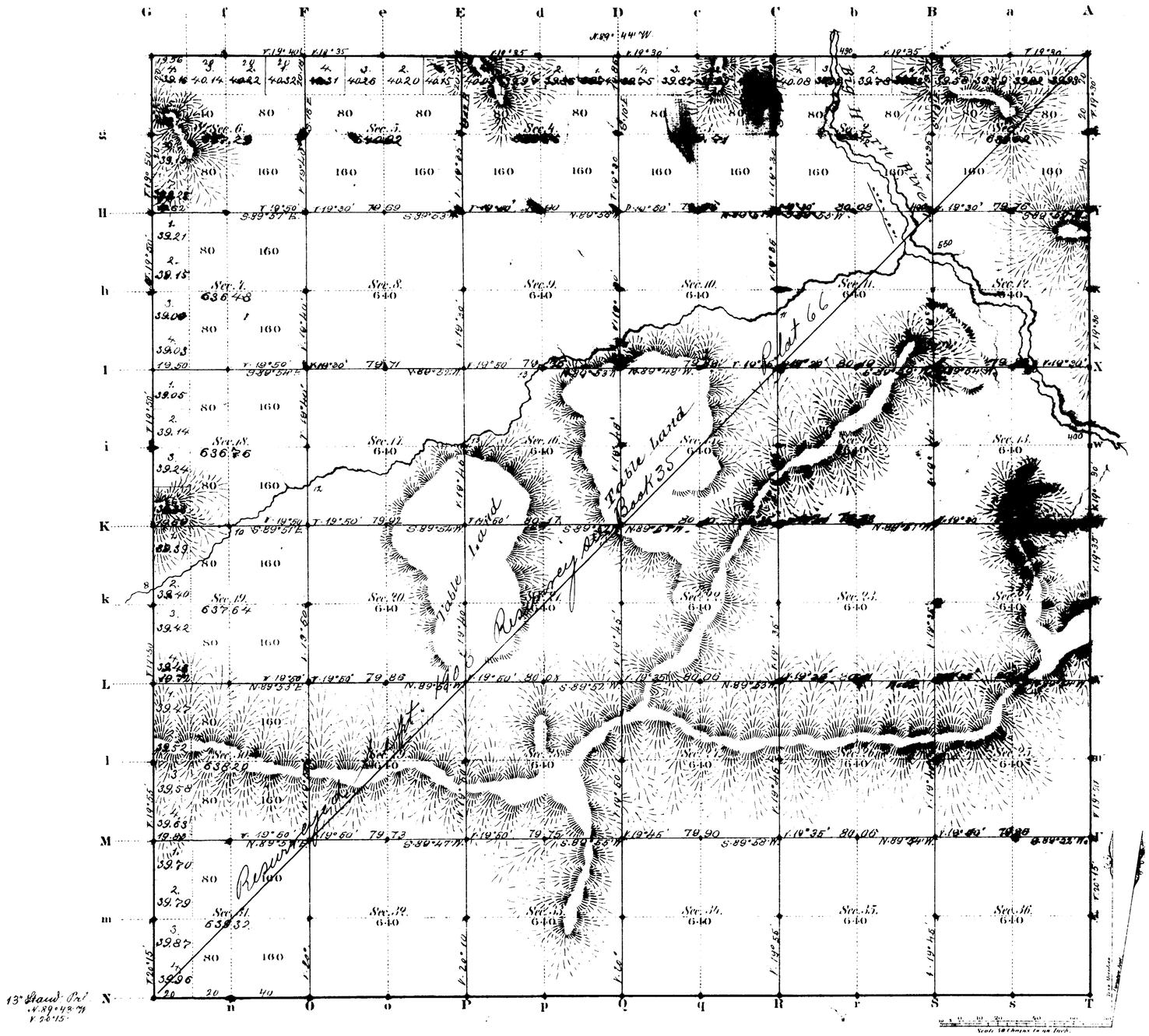

13th Stand. Pt.
N. 89° 43' W.
V. 20° 15'

Total number of Acres 23,024.142

Surveys Designated	By Whom Surveyed	Date of Contract	Amount of Surveys Mls	Chs	Lks	When Surveyed	Magnetic Declination
E. W. & N. Township lines	G. M. Carson	July 13, 1883	17	79	56	Apl. 20, 27, 28, 1883	19° 40' East
Subdivisions	" "	" "	59	76	59	May 24-31 1883	19° 40' " "
Connections							
13th Stand. P. N.	Chas. A. Harvey	Jan. 12, 1882	6	00	00	July 11, 1882	

The above Map of Township No. 53 North Range No. 94 West of the Sixth Principal Meridian Wyoming Territory is strictly conformable to the field notes of the survey thereof on file in this Office, which have been examined and approved

Surveyor General's Office,
Cheyenne Wyoming
December 22nd 1883

Edw. C. Davis
Sur. Genl.

A. Gast & Co. St. Louis Mo.

1863

53-94

35

66

(4-675a)

2828

Resurvey Township No. 53 North, Range No. 94 West of the 6th Principal Meridian

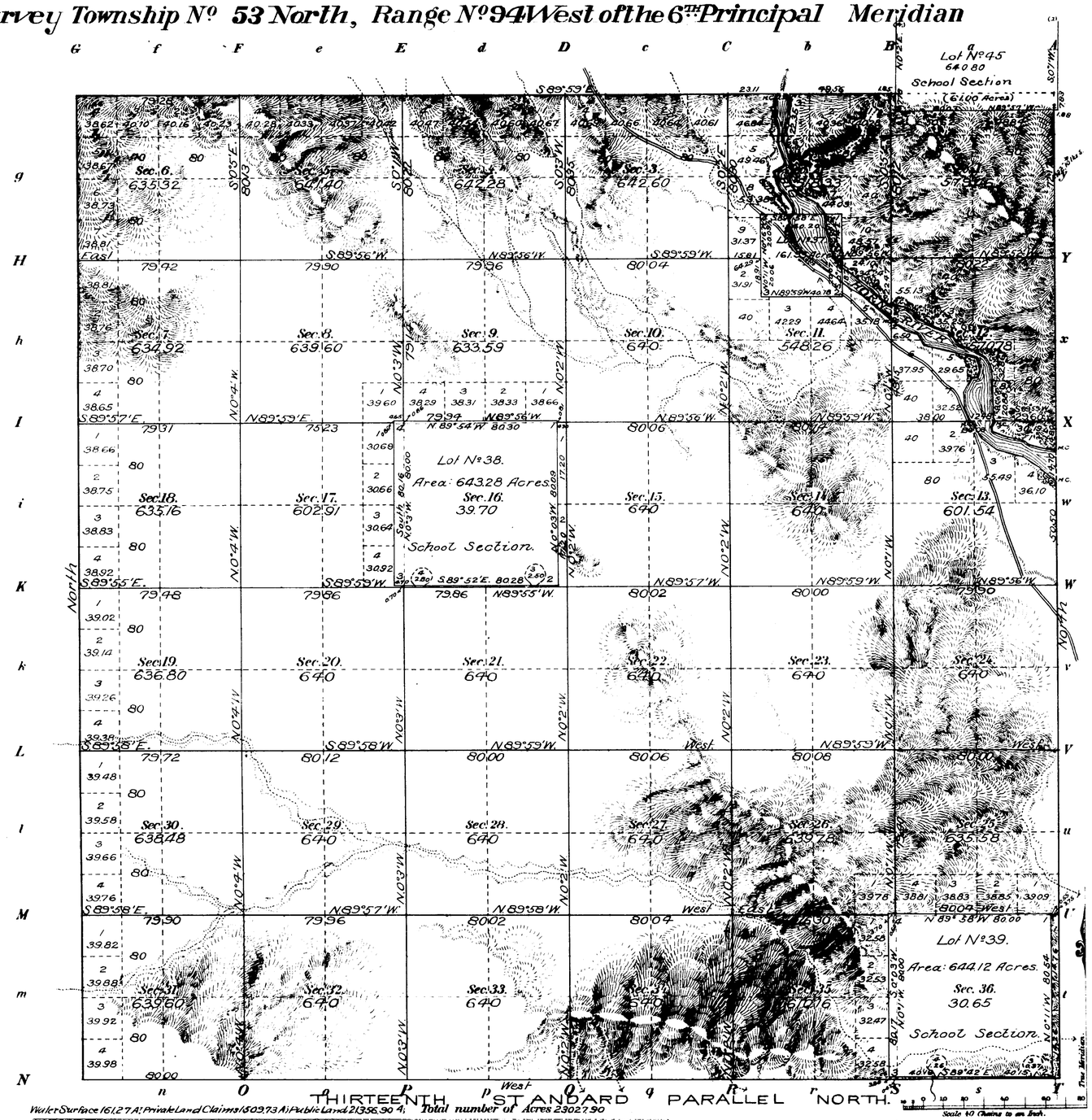

THIRTEENTH STANDARD PARALLEL NORTH.

Scale 40 Chains to an Inch.

Water Surface 161.27 A; Private Land Claims 1509.73 A; Public Land 21356.90 A; Total number of Acres 23027.90

Surveys Designated	By Whom Surveyed	Date of Contract No.	Amount of Surveys M.	Ch.	Lk.	When Surveyed
Resurvey N.E.&W. Township lines	Brant & Burnham	294, July 20, 1903	17	79	28	September 10-14, 1903
Resurvey Subdivisions	" " "	" " "	59	70	88	Sept 21-Oct 1, 1903.
Connections	" " "	" " "		57	79	" " "
Meanders	" " "	" " "	6	50	15	October 2, 1903.
Private Land Claims	" " "	" " "	20	46	02	Sept. 16-19, 1903
South Boundary	Edward F. Stahle	293, June 29, 1903	6	00	00	August 31, 1903.

J.H.H. Computer
F.A.D. Towson & Lettering

THE NORRIS PETERS CO. LITHO. WASHINGTON, D. C.

Meanders of								
Posts	Courses	Ch. Lk.	Posts	Courses	Ch. Lk.	Posts	Courses	Ch. Lk.

Private Land Claims		
No.	Area Total	Area In Township
37	161.33	161.33 Acres.
38	643.28	643.28 "
39	644.12	644.12 "
45	640.80	61.00 "
	Total	1509.73 "

Latitude 44°31' N.
Longitude 108°06' W.
Mean Mag Decl 17°50' E.

The above Map of resurvey Township No. 53 North of Range No. 94 West of the 6th Principal Meridian, Wyoming, is strictly conformable to the field notes of the resurvey thereof on file in this Office, which have been examined and approved.

Surveyor General's Office.
Cheyenne, Wyoming, September 14, 1905.

A. Gilbert V. Hanson
Sur. Gen.

Survey accepted by the Hon Commissioner in his letter E. Oct 26. 1905. Triplicate that forwarded to Buffalo Land Office January 4. 1906.

53 - 94

35

66 a

2829

Supplemental Plat.

Index to Segregated Lots.

Resurvey Township No. 53 North, Range No. 94 West of the 6th Principal Meridian, Wyoming.

Contract No. 294, Brunt & Burnham, July 20, 1903.

Resurvey		Original Survey						
Lot No.	Area	T.	R.	Sec.	Subdivision	Entry Kind	Entry No.	Entryman
37	161.33	53	94	2	SW¼SE¼ & SE¼SW¼	H.E.	1739	John Anderson
		"	"	11	NW¼NE¼ & NE¼NW¼			
38	643.28	"	"	16	All	S.S.		Wyoming.
39	644.12	"	"	36	All	"		"
45	640.80	54	"	36	All	"		"

The above supplemental plat of the resurvey of T. 53 N., R. 94 W., being an index to the lots segregated and lotted by the original public survey, has been prepared in strict conformity to the field notes of the accepted resurvey on file in this office, which have been examined and approved.

Surveyor General's Office,
Cheyenne, Wyoming, November 16, 1907.

Stephen P. Johnson
Surveyor General for Wyoming.

C.A.P.

1863 B

5[illegible]-94

35
Indexed

54

4843

RESURVEY

TOWNSHIP EXTERIORS.

Scale: 1 in. = 160 Chains



Latitude 44°10'N.
Longitude 107°58'W.
Mean Mag Decl. 17°12'E.

Table of Mileage

Surveys Designated	Amount Mls	Chs	Lks.	When Surveyed.
Standard Lines Resurveyed	91	65	10	June 30-Aug 31, 1903
Township " "	65	20	68	July 7, 1903 July 30, 1904
Connections	2	4	37	July 5, 1903-July 30, 1904

This Plat
of the
Resurvey of
The 12th Standard Parallel North through R93W;
the 13th Standard Parallel North through Rgs. 93 & 94W;
the 6th Auxiliary Meridian West through Tps. 49, 50, 51 & 52N;
the West & North boundaries of T49N., R93W; the West & North boundaries of T.50N., R93W; the West & North boundaries of T.51N., R.93W; the West boundary of T.52N., R93W; the South, West & North boundaries of T.51N., R94W; & the West boundary of T.52N., R94W of the 6th Principal Meridian,
Wyoming,
as shown by conformable to the field notes of the survey thereof by
Edward F. Stahle, U.S.D.S.
under his
Contract No. 293,
dated June 29, 1903,
which have been examined, approved & filed in this office.
U.S. Surv. Gen'l's Office,
Cheyenne, Wyoming,
January 17, 1905.

N. Phelps Hanson
U.S. Surv. Gen'l

2895

Duplicate plat forwarded Apr. 11, 1905
Survey accepted by the Hon Commissioner
in his letter E, dated Apr 4, 1905

(24)
Indexed
accession no. 2785

EXTERIOR LINES.

Scale 3 miles to 1 inch Magnetic Variation, East

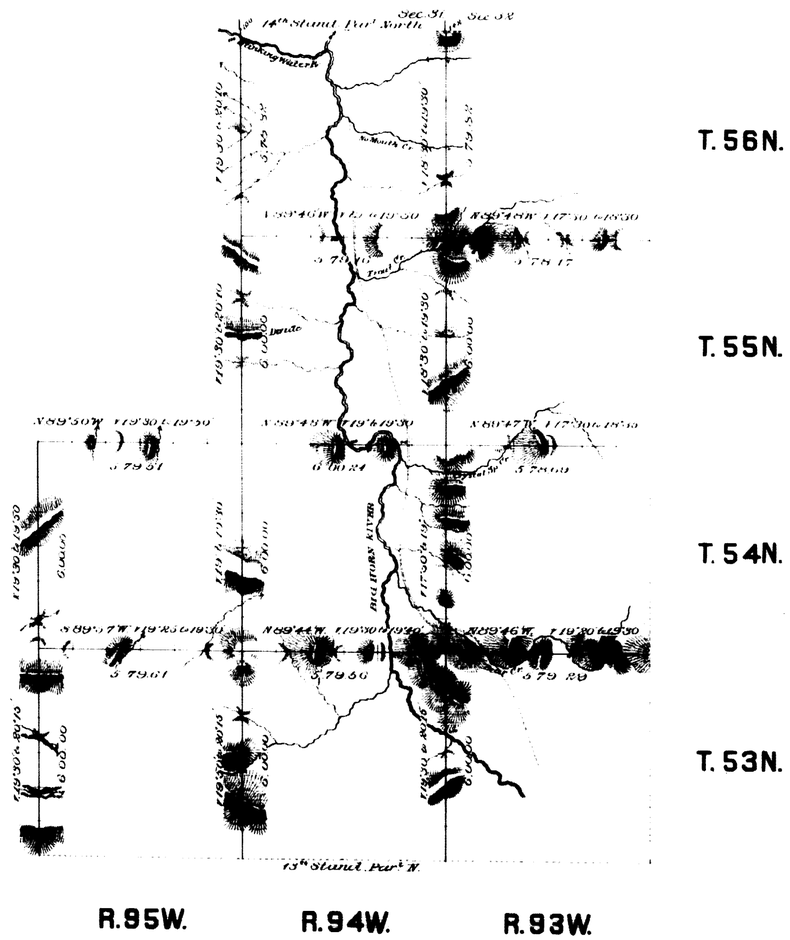

Surveys Designated	By Whom Surveyed	Date of Contract	Amount of Surveys miles	chs	lks	When Surveyed
Exterior lines	G M Carson	July 13th 1892	107	72	87	Apr 20 May 7 1893
Connections	" " "	" " "		3	08	" " "

I hereby certify that the above diagram of the Exterior lines of Tps 53, 54, 55 & 56 N. Rs 93 & 94 W., and Tps 53 & 54 N., R. 95 W. of the 6th Principal Meridian Wyoming Territory, is strictly conformable to the field notes of the survey thereof on file in this office, which have been examined and approved.

Surveyor General's Office,
Cheyenne Wyoming December 22nd 1893

Edw. C. Laird Surv. Genl.

1850

35

Indexed

61

4844

RESURVEY

TOWNSHIP EXTERIORS.

Scale: 1 inch ≈ 160 chains.

14TH STANDARD PARALLEL NORTH

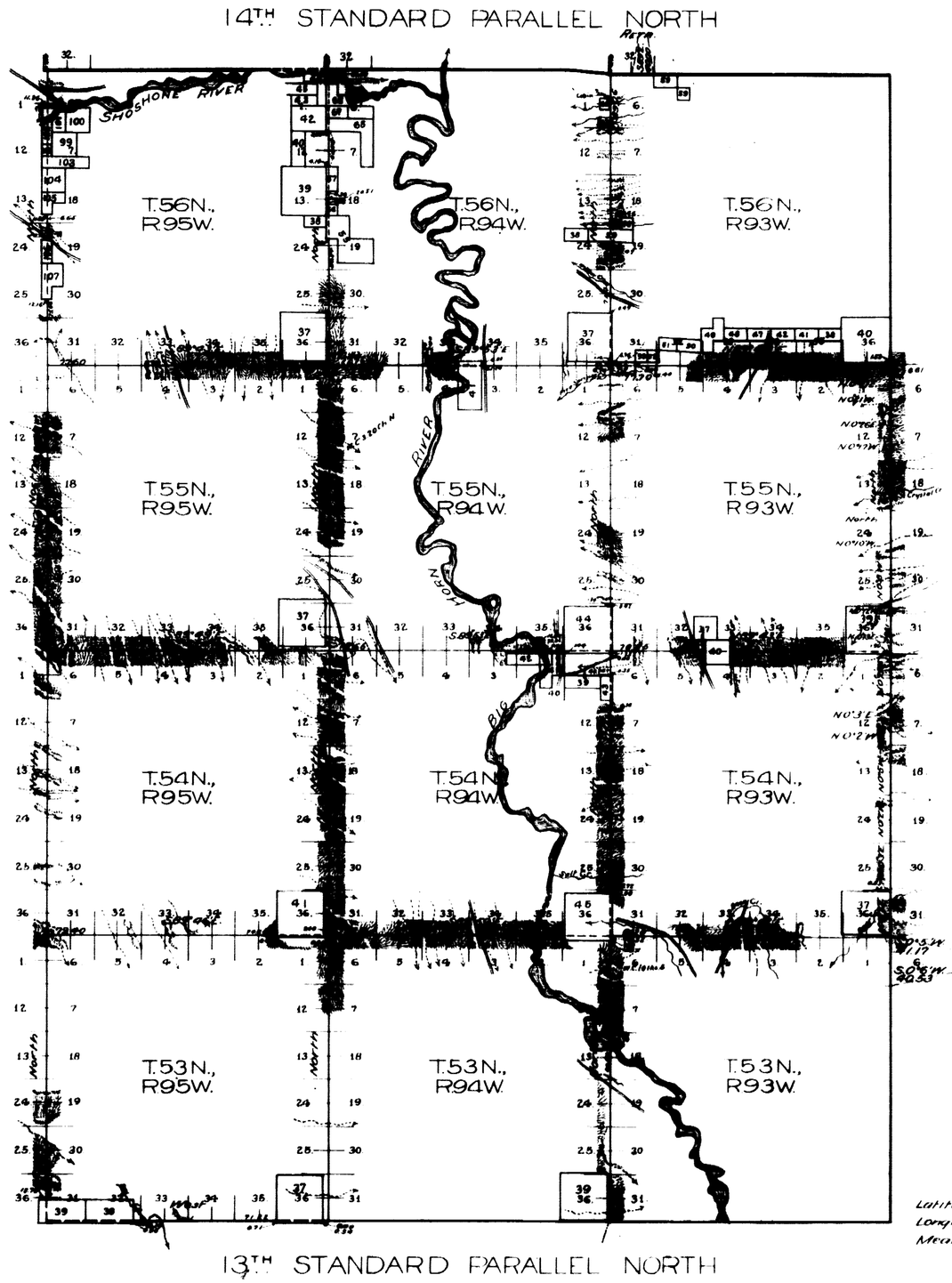

13TH STANDARD PARALLEL NORTH

Table of Mileage.

Survs Designated	Amount Mls	Chs	Lks	When Surveyed
Stand. Lines Resur	18	00	00	Apr 1 May 21, 1904
" " Retr	1	41	70	October 11 " "
Township " Resur	126	22	25	Sept 9, 03 June 1, "
Connections	2	40	26	September 12 "

This Plat
of the Resurvey of
the 13th Standard Parallel North through R95W;
the 11th Auxiliary Meridian West through Ts. 54 & 55N;
the West and North boundaries of T.53N., R.95W.;
" " " " " " T.54N., R.95W.;
" " " " " " T.55N., R.95W.;
" " boundary of T.56N., R95W.;
" " " " T.56N., R94W.;
" " and North boundaries of T.53N., R.94W.;
" " " " " " T.54N., R.94W.;
" " " " " " T.55N., R.94W.;
" " boundary of T.56N., R93W.;
" " and North boundaries of T.53N., R.93W.;
" " " " " " T.54N., R.93W.;
" " " " " " T.55N., R.93W.;
and the Retracing of
a part of the 11th Auxiliary Meridian West
through T.53N.; and a part of the 14th
Standard Parallel North through R93W.
of the 6th Principal Meridian,
Wyoming,
is strictly conformable to field notes of the
resurvey thereof
by
Brunt and Burnham, U.S.D.S.,
under their
Contract No 294,
dated July 20, 1903,
which have been examined, approved and
filed in this office
U.S. Surv. Gen'ls Office,
Cheyenne, Wyoming,
September 1, 1905

Alpheus P. Hanson
U.S. Surv. Genl.

Latitude 44°31'N.
Longitude 107°58'W.
Mean Mag. Decl. 18°15'E.

2896

Survey accepted by the Hon. Commissioner in his letter of Oct 26. 1908

(22) Indexed

2370

55

13th STANDARD PARALLEL NORTH

along S. bdy. of Tp. 53 North Rys. 93 to 96 incl. W. of 6th Principal Meridian Wyoming Ter.

Course N. 89° 13' W. *Var. 20° 15' East*

Scale 40 Chs. to 1 inch



Surveys Designated	By Whom Surveyed	Date of Contract	Amount of Surveys Mls. Chs. Lks.	When Surveyed
13th Stand. Par. N.	Chas. A. Honey	Jan. 12. 1882	24 00 00	July 9-13. 1882

The above Diagram of the 13th Standard Parallel North along South boundary of Tp. 53 North Ranges 93 to 96 incl. West of 6th Principal Meridian Wyoming Territory is strictly conformable to the field notes of the survey thereof on file in this Office which have been examined and approved.

Surveyor General's Office,
Cheyenne, Wyoming
September 8th 1883.

Edw. C. David
Sur. Genl.

1690