(24)

accession no. 2920

60

TOWNSHIP No. 53 NORTH. RANGE No. 96 WEST of the 6th Principal MERIDIAN.

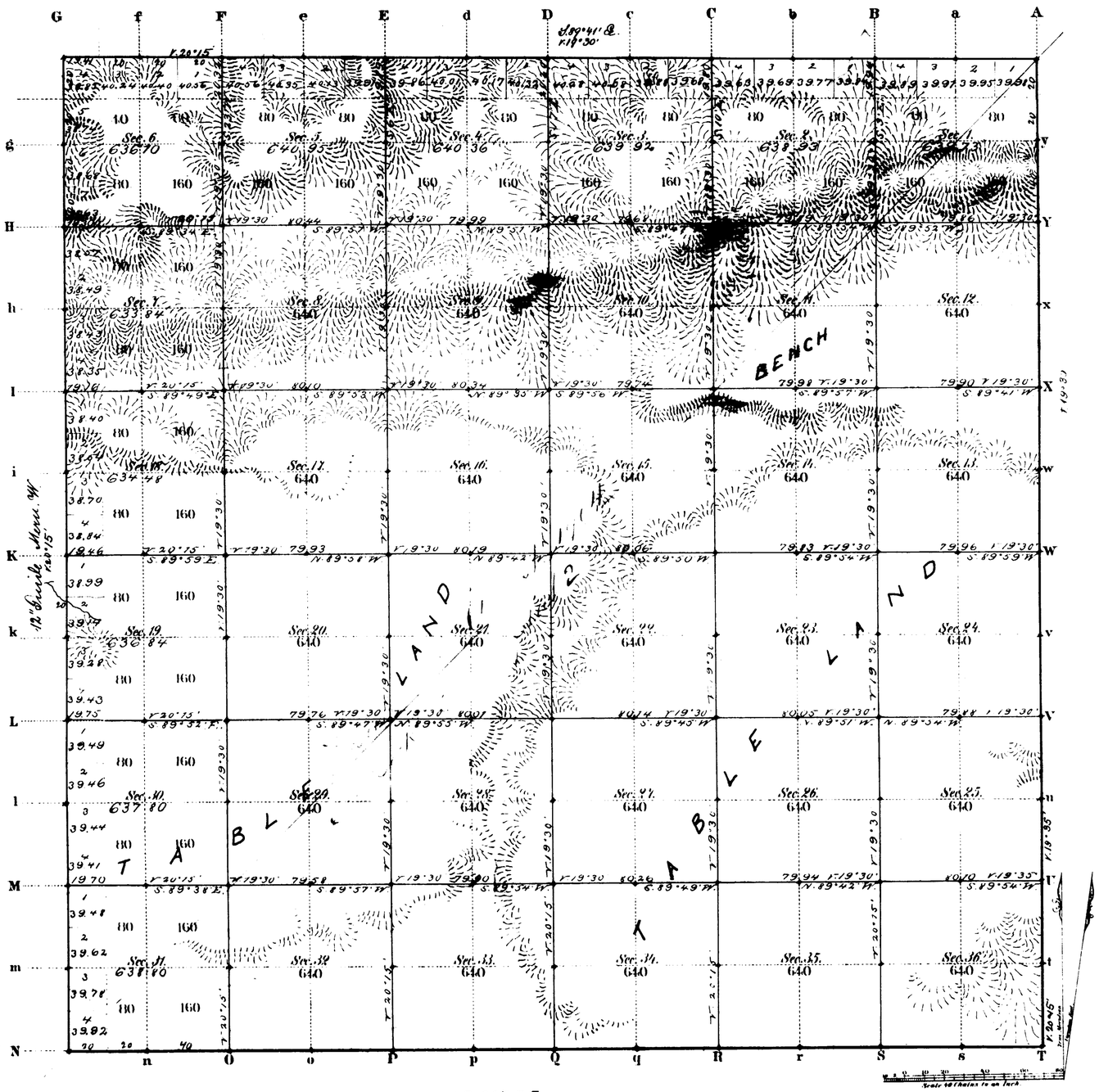

Total number of Acres. 23,017.75

Surveys Designated	By Whom Surveyed	Date of Contract	Amount of Surveys Mls	Chs	Lks	When Surveyed	Magnetic Declination
Township line	Thos. Bridge	July 13, 1882	5	79	41	May 19, 1883	19°30' East
Subdivisions	" "	" "	59	77	5	July 2 & Aug 3, '83	19°44 " "
Connections							
12" Guide M. W	" "	" "	6	00	00	May 10, 1883	
13" Gand Pol. N	Chas. A. Honey	Jan'y 12, 1882	6	00	00	July 13, 1882	
R.T.S. Line	E. M. Carson	July 13, 1882	6	00	00	May 4, 1883	

The above Map of Township No. 53 North Range No. 96 West of the Sixth Principal Meridian Wyoming Territory is strictly conformable to the field notes of the survey thereof on file in this Office, which have been examined and approved

Surveyor General's Office, Edw. C. Davis Sur. Gen.l

Cheyenne Wyoming
January 5th 1884

A. Gaal & Co. St. Louis Mo.

1898

36 35

(4-675a)

2921

Resurvey Township No. 53 North, Range No. 96 West of the 6th Principal Meridian Wyoming.

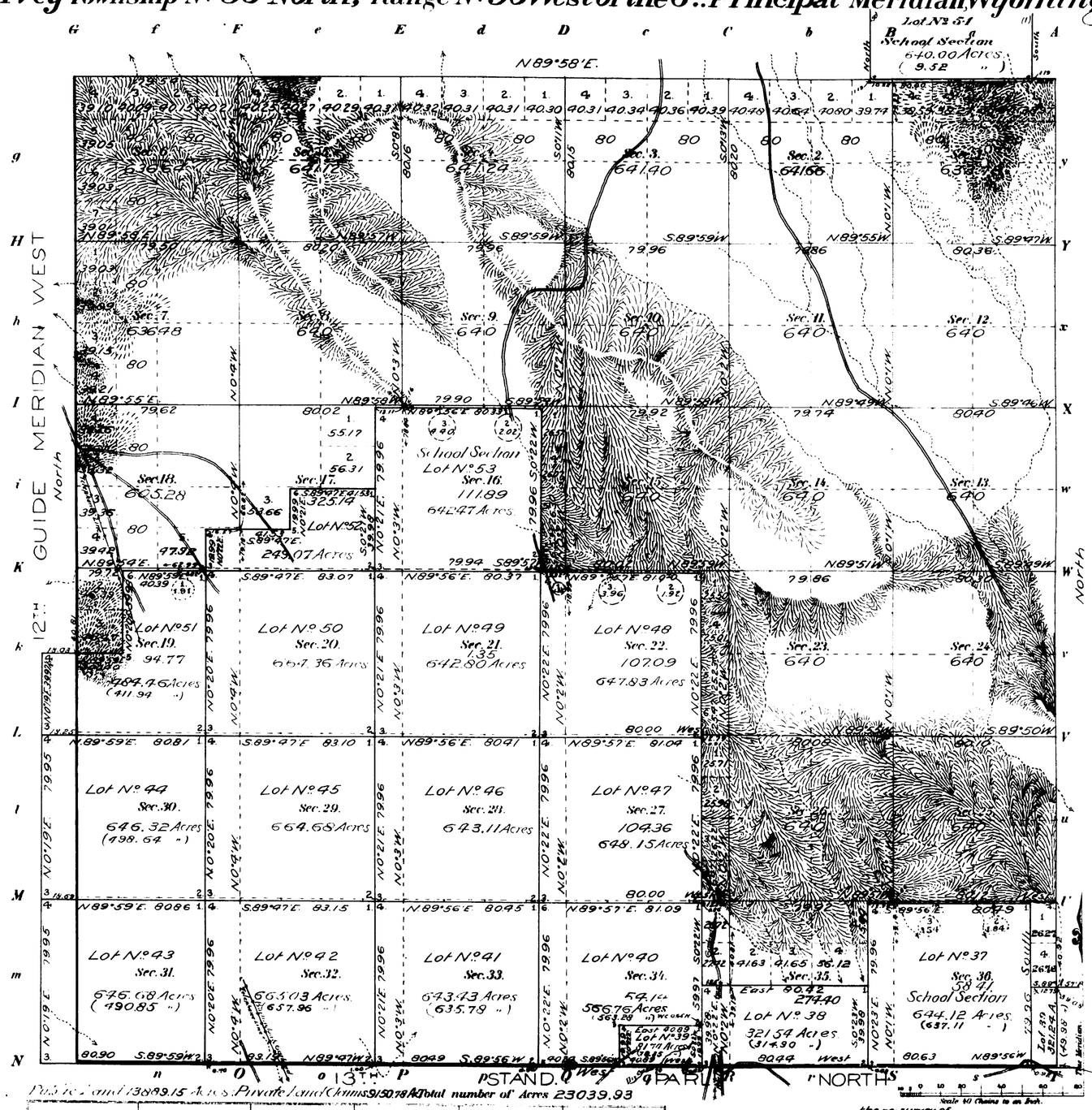

Meanders of

Posts	Courses	Ch's Lk's	Posts	Courses	Ch's Lk's	Posts	Courses	Ch's Lk's

PRIVATE LAND CLAIMS

No.	Area Total	Area In Township
37	644.12	637.11
38	321.54	314.90
39	81.74	78.35
39 (53-95)	321.24	319.98
40	566.76	563.28
41	643.43	635.78
42	663.03	657.96
43	646.68	490.85
44	646.32	498.64
45	664.68	664.68
46	643.11	643.11
47	648.15	648.15
48	647.83	647.83
49	642.80	642.80
50	664.36	664.36
51	489.46	411.94
52	243.07	243.07
53	642.47	642.47
54	640.00	9.52
Total		9150.78

Latitude 44°31' N.
Longitude 108°22' W.
Mean Mag. Decl. 19°00' E.

Public Land 13889.15 Acres. Private Land Claims 9150.78 Acres. Total number of Acres 23039.93

Surveys Designated	By Whom Surveyed	Date of Contract No.	Amount of Survey M	Ch	Lks	When Surveyed
Resurvey N. Bdy. Township lines	Walter E. Hoffman	295 Feb. 17-1904	5	79	54	July 7-8-1904
Resurvey Subdivisions	" " "	" " " "	52	79	46	Aug. 12-20-1904
Connections	" " "	" " " "	1	3	29	" " " "
Resurvey 3rd Standard Bnd. N. North	" " "	" " " "	6	00	00	June 30- "
Private Land Claims	" " "	" " " "	40	7	42	Aug. 6-11 "
Resurvey 6th Guide Meridian West	" " "	" " " "	6	00	00	July 1-2- "
Resurvey Township lines E. Bdy.	Bruce & Barnham	294 July 20-1903	6	00	00	May 23-24 "

THE HORGAN-SYMES CO. LITHO. WASHINGTON, D. C.

The above Map of Township No. 53 North, of Range No. 96 West of the 6th Principal Meridian Wyoming is strictly conformable to the field notes of the survey thereof on file in this Office, which have been examined and approved.

Surveyor Generals Office
Cheyenne, Wyo., Dec. 6th, 1906.

Walter P. Hanna
Sur. Gen.

Survey accepted by the Hon. Commissioner in his letter E. Feb 8, 1906. Triplicate plat forwarded to Buffalo Land Office August 27, 1906.

53-96

2922

Supplemental Plat No. 1

Index to segregated lots.

Resurvey Township No. 53 North, Range No. 96 West of the 6th Principal Meridian, Wyoming.

Contract No. 295, Walter E. Hoffman, Feb. 17, 1904.

Resurvey.		Original Survey.						
Lot No.	Area	T.	R.	Sec.	Subdivision.	Entry Kind	Entry No.	Entryman.
37	644.12	53	96	36	All.	S.S.		Wyoming.
38	321.54	,,	,,	35	S.2	S.L.		,,
39	81.74	,,	,,	34	S.2 S.E.4	,,		,,
40	566.76	,,	,,	,,	N.2 & S.W.4 & N.2 S.E.4	,,		,,
41	643.43	,,	,,	33	All.	,,		,,
42	665.03	,,	,,	32	All.	,,		,,
43	646.68	,,	,,	31	All.	,,		,,
44	646.32	,,	,,	30	All.	,,		,,
45	664.68	,,	,,	29	All.	,,		,,
46	643.11	,,	,,	28	All.	,,		,,
47	648.15	,,	,,	27	All.	,,		,,
48	647.83	,,	,,	22	All.	,,		,,
49	642.80	,,	,,	21	All.	,,		,,
50	664.36	,,	,,	20	All.	,,		,,
51	484.46	,,	,,	19	E.2 & Lots 3 & 4 & E.2 S.W.4	,,		,,
52	249.07	,,	,,	17	S.2 S.W.4 & S.E.4	,,		,,
53	642.47	,,	,,	16	All.	,,		,,
54	640.00	,,	95	36	All.	S.S.		,,
39	321.24	,,	,,	31	Lots 3 & 4 & E.2 S.W.4 & S.E.4	S.L.		,,

The above supplemental plat of the resurvey of T. 53 N.R. 96 W., being an index to the lots segregated and lotted by the original public survey, has been prepared in strict conformity to the field notes of the accepted resurvey on file in this office which have been examined and approved.

Surveyor General's Office,

Cheyenne, Wyo., November 2, 1907.

A. Ephews. P. Hanson

Surv. Gen'l for Wyoming.

W.S.H.

53-96

1898B

2923

Supplemental Plat No. 2

Resurvey Township No. 53 North, Range No. 96 West of the Sixth Principal Meridian, Wyoming

Scale 20 Chains to 1 inch

For Index Diagram See
Supplemental Plat No. 1 Appd Nov. 2, 1907

Lots 39 and Lot 40 are included in Wyo. D.L.S.L. No. 14 and are Patented

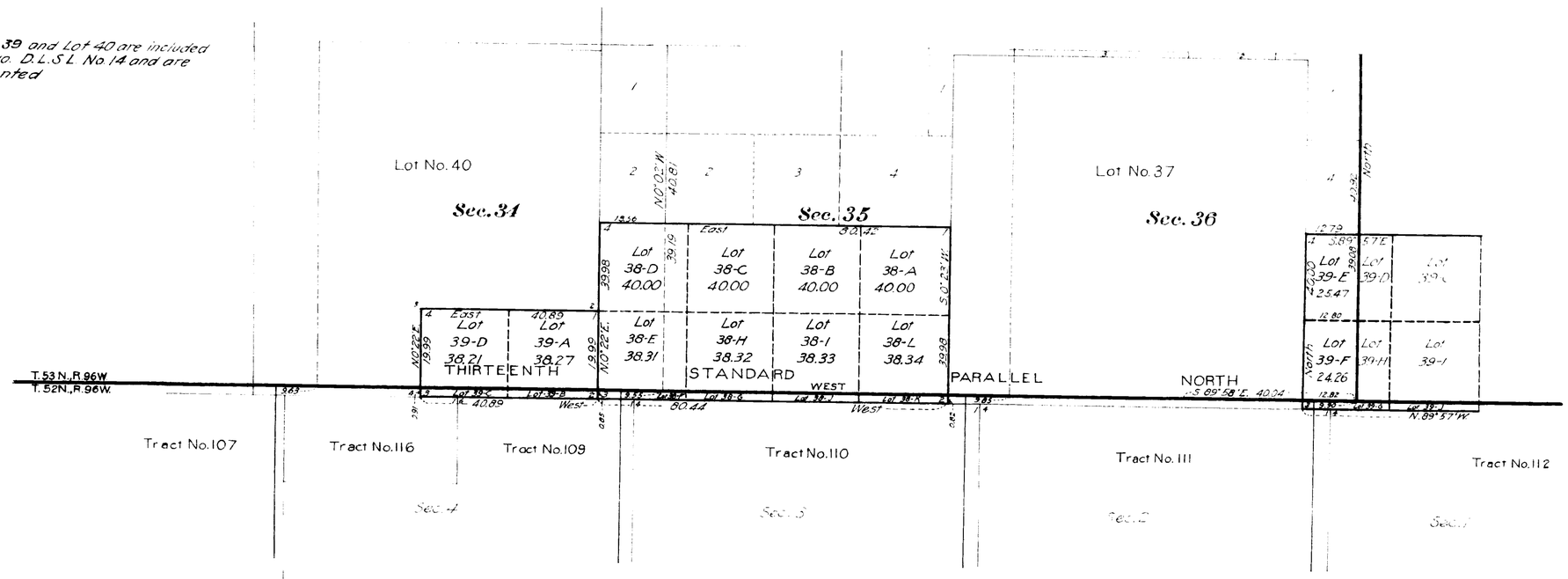

This Supplemental Plat of Lots 38, 39, 39 of resurveyed Township No. 53 North, Range No. 96 West of the Sixth Principal Meridian, Wyoming, survey and plat approved December 6, 1905, has been prepared, in compliance with instructions contained in G.L.O. letter "E" dated September 12, 1916, in order to give designations and areas to the legal subdivisions or aliquot parts of said lots and is hereby approved

Office of U.S. Surveyor General,
Cheyenne, Wyoming.
October 25, 1916

Charles L. Decker
Surveyor General

A.M.T.

Accepted by Comm
Nov 29, 1916
Transfer to Lander
Dec 27, 1916

1898-C

53-96

2924

Supplemental Plat
Accepted May 26, 1917
G.L.O.

Supplemental Plat No. 3

Resurvey Township No. 53 North, Range No. 96 West of the Sixth Principal Meridian, Wyoming

Scale 20 Chains to an inch

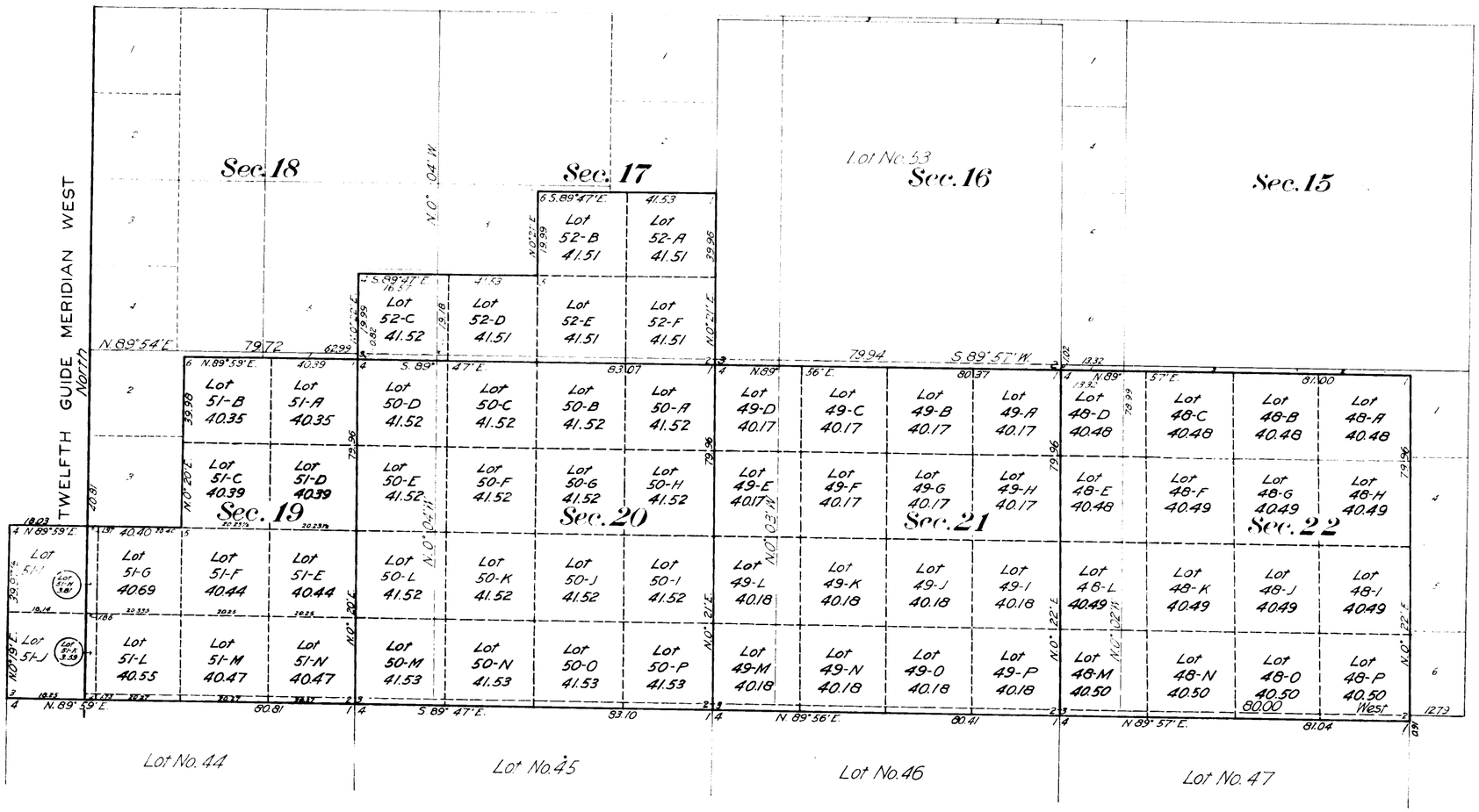

This Supplemental Plat of Lots 48, 49, 50, 51 and 52 of resurveyed Township No. 53 North, Range No. 96 West of the Sixth Principal Meridian, Wyoming, survey and plat approved December 6, 1905, has been prepared, in compliance with instructions contained in G.L.O. letter "E" dated October 4, 1916, in order to give designations and areas to the legal subdivisions or aliquot parts of said tracts and is hereby aproved

Office of U.S. Surveyor General.
Cheyenne, Wyoming
April 10, 1917

Charles L. Decker
Surveyor General

For Index to Segregated Lots in this township see plat approved November 2, 1907

1898-D

Trans to Buffalo Aug 7, 1917

53-96

36
Indexed

4848

34

RESURVEY
TOWNSHIP EXTERIORS

Scale: 1 inch = 160 Chains.

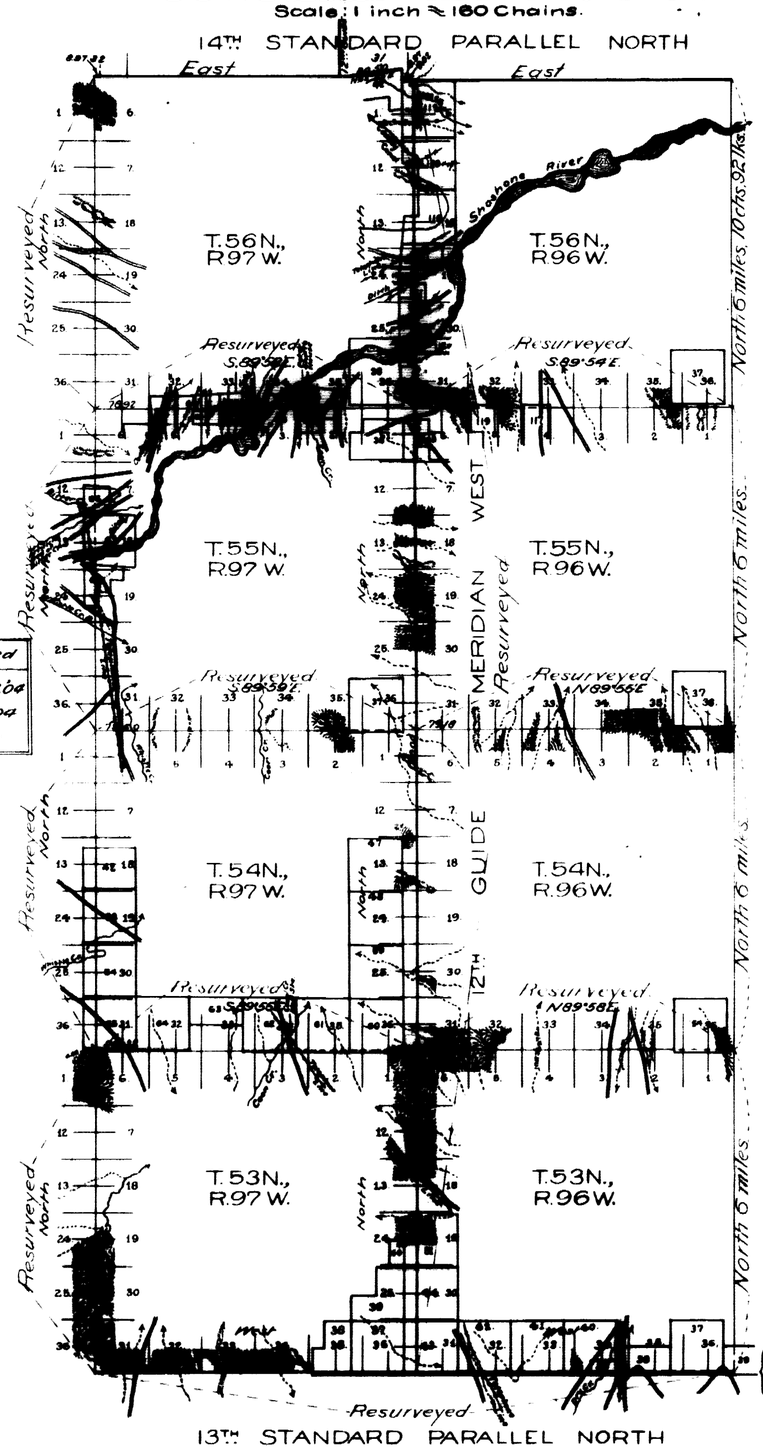

Table of Mileage

Surveys Designated	Amount Mls.	Chs	Lks.	When Surveyed
Standard lines resur.	36	10	9	June 29-July 7, 04
Township " "	60	12	1	July 8-20, 1904
Connections		17	99	July 7-20, "

This Plat
of the Resurvey of
the 73rd Standard Parallel North through Rgs. 96 and 97 W.;
the 12th Guide Meridian West through Tps. 53, 54, 55 and 56 N.;
and the North boundary of T. 53 N., R. 96 W.; the North boundary of T. 54 N., R. 96 W.; the North boundary of T. 55 N., R. 96 W.;
the West and North boundaries of T. 53 N., R. 97 W.;
" " " " " " T. 54 N., R. 97 W.;
" " " " " " T. 55 N., R. 97 W.;
and the West boundary of T. 56 N., R. 97 W. of the 6th Principal Meridian,
Wyoming,
is strictly conformable to the field notes of the re-survey thereof

by
Walter E. Hoffman, U.S.D.S.,
under his
Contract No. 295, dated Feb. 17 1904
which have been examined, approved and filed in this office
U.S. Surv. Gen'ls Office,
Cheyenne, Wyoming,
December 6th, 1905

Walter E. Hoffman
U.S. Surv. Gen'l.

Latitude	44° 31' N.
Longitude	108° 22' W.
Mean Mag. Decl.	18° 00' E.

2900

Survey accepted by the Hon. Commissioner in his letter "E", Feb. 8, 1906.

2370

55

13th STANDARD PARALLEL NORTH

along S bdy. of Tp. 53 North Rgs. 93 to 96 inc. West 6th Principal Meridian Wyoming Ter.

Course N 89° 13' W Var. 20° 15' East

Scale 40 Chs. to 1 inch

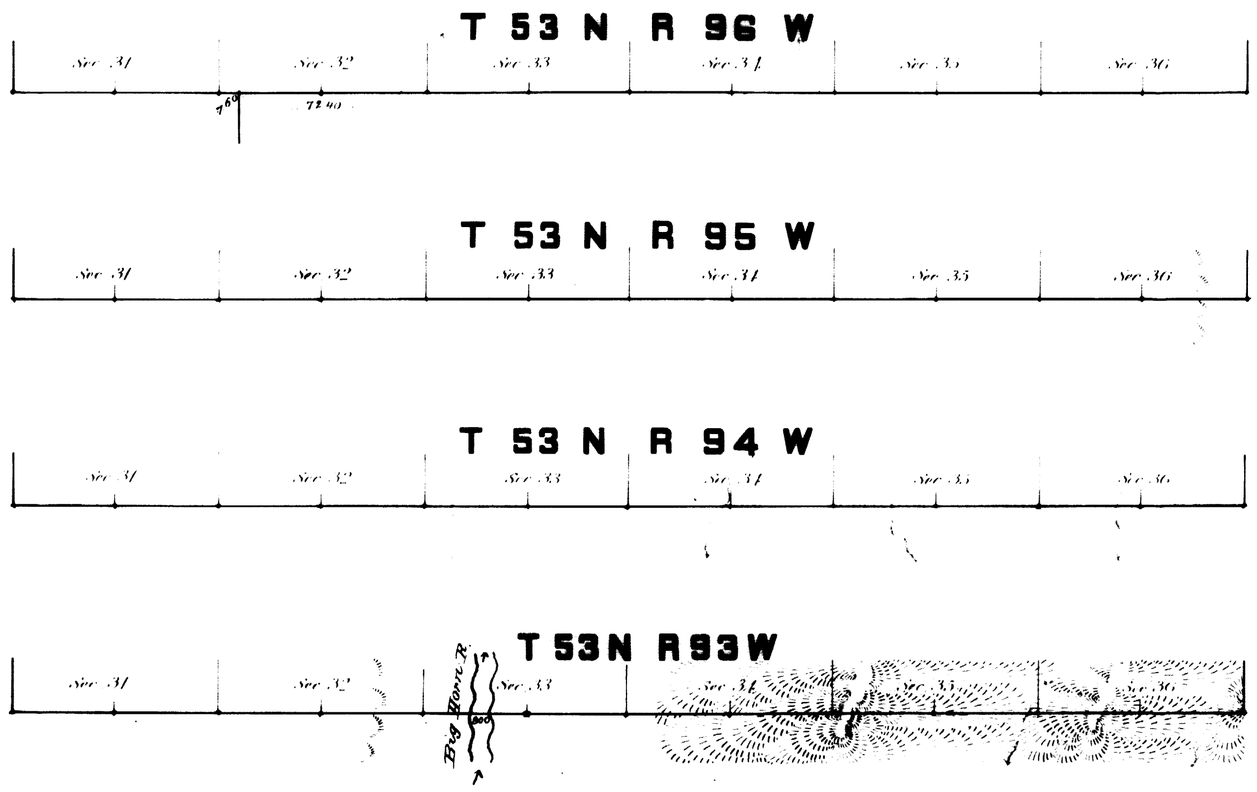

Surveys Designated	By Whom Surveyed	Date of Contract	Amount of Surveys Mls. Chs. Lks.	When Surveyed
13th Stand. Par. N.	Chas. A. Henry	Jan. 12 1882	24 00 00	July 9-13. 1882

The above Diagram of the 13th Standard Parallel North along South boundary of Tp. 53 North Ranges 93 to 96 incl. West of 6th Principal Meridian Wyoming Territory is strictly conformable to the field notes of the survey thereof on file in this Office which have been examined and approved

Surveyor Generals Office,
Cheyenne Wyoming
September 8th 1883.

Edw. C. Davis
Sur. Gen.

1690

(24) 2973

Followed

68

12TH GUIDE MERIDIAN WEST

In Townships 53, 54, 55 & 56 North, betw. Ranges 96 & 97, West of the 6th P.M., Wy. Ty.

Scale 40 chs to 1 inch. Mag. Var. East.

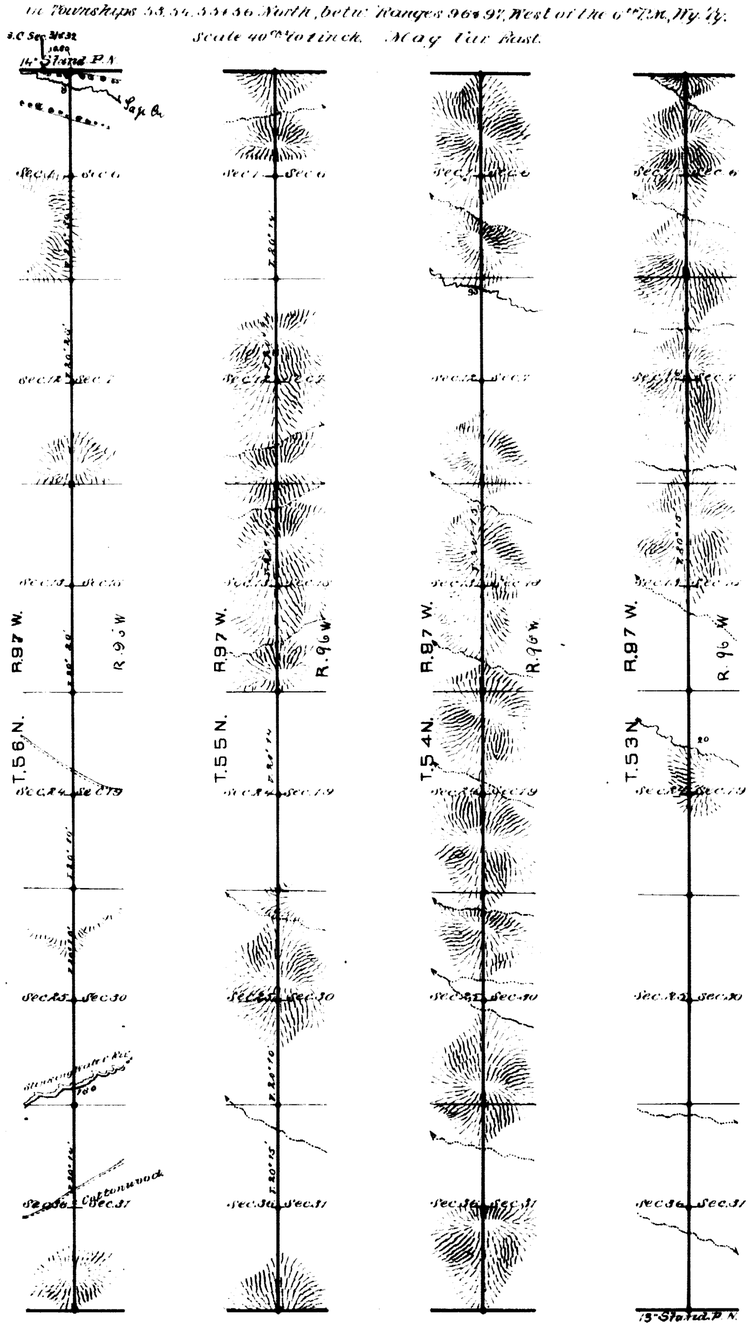

Survey Designated	By whom Surveyed	Date of contract.	Amount of Survey M.	C.	L.	When Surveyed.
12th Guide Mer. W.	Wm. Berge.	July 13, 1882	24	0	0	May 10 & 12 1883.

I hereby certify that the above diagram of the 12th Guide Meridian West, along the west boundaries of Townships 53, 54, 55 & 56 North, Range 96 West of the 6th Principal Meridian, Wyoming Territory, is strictly conformable to the field notes of the survey on file in this Office, which have been examined and approved.

Surveyor General's Office,
Cheyenne Wyoming
January 5th 1884

Edw. C. Lacey
Sur. General

1906

(24)

2975

70

EXTERIOR LINES.

Magnetic Variation East. Scale 3 miles to 1 inch

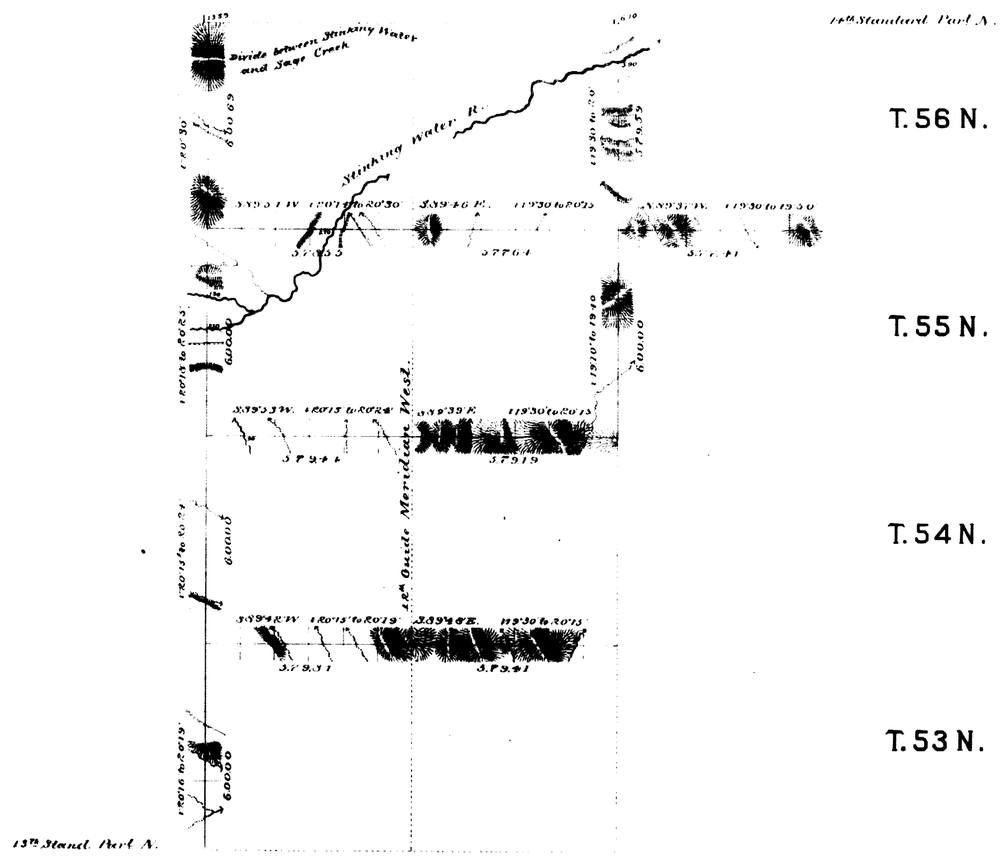

Surveys Designated	By Whom Surveyed	Date of Contract	Amount of Surveys Mls	Chs	Lks	When Surveyed
Exterior lines	Theo. Binge	July 13th 1882	77	71	73	May 19-24th 1883
Connections	" "	" " "		19	69	" " "

I hereby certify that the above diagram of the Exterior lines of Township 56 N. Range 95 W. and Townships 53, 54, 55 & 56 N. Ranges 96 & 97 W. of the 6th Principal Meridian Wyoming Territory, is strictly conformable to the field notes of the Survey thereof on file in this Office, which have been examined and approved

Surveyor General's Office
Cheyenne Wyoming
January 5th 1884

Edw. C. David
Sur. Gen'l

1908

Accession no. 2925

Supplemental Plat No. 4

Resurvey Township No. 53 North, Range No. 96 West of the Sixth Principal Meridian, Wyoming

Supplemental Plat
Accepted May 26, 1917
G.L.O.

Scale 20 Chains to an inch

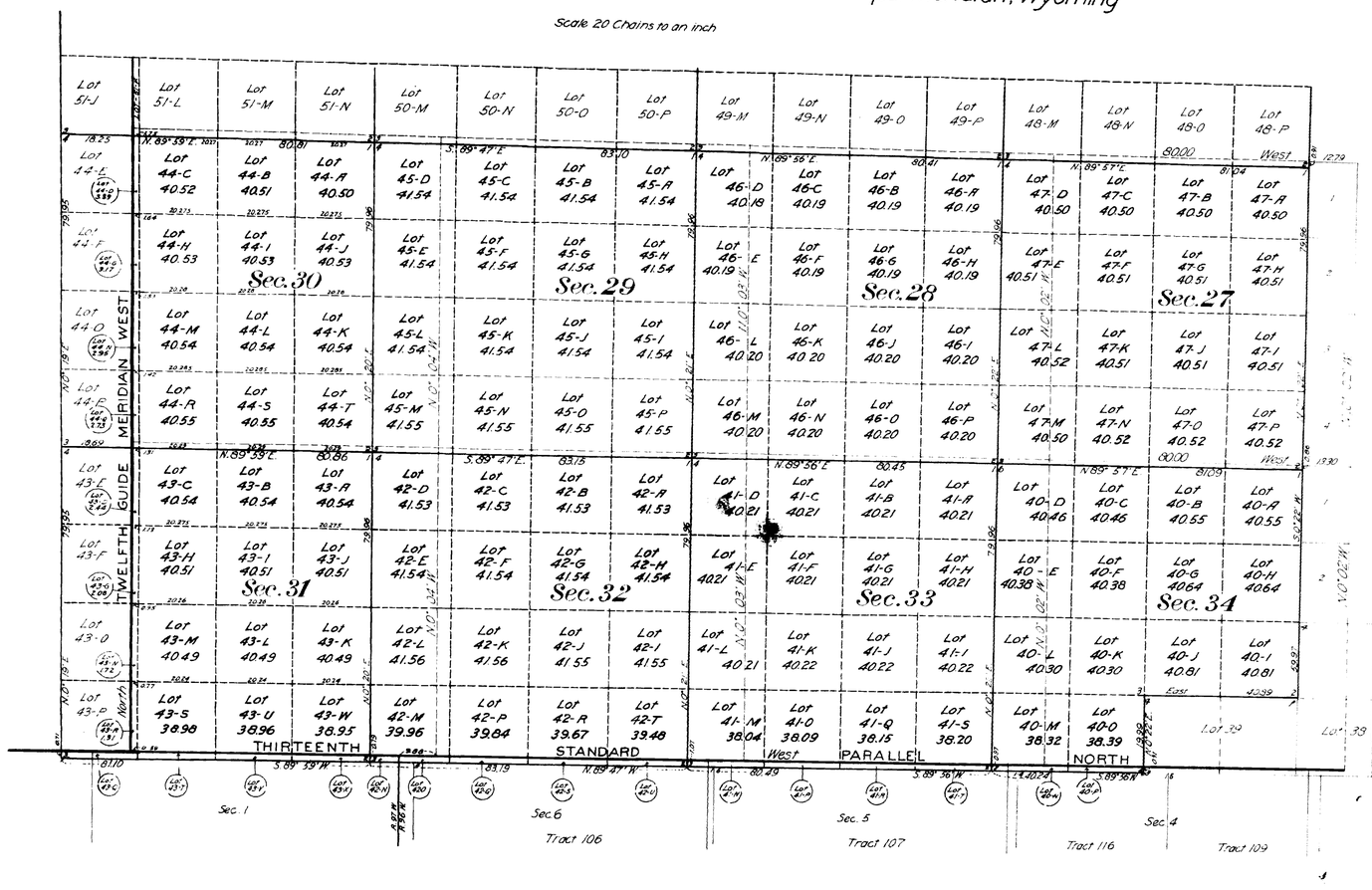

This Supplemental Plat of Lots 40, 41, 42, 43, 44, 45, 46 and 47 of resurveyed Township No. 53 North, Range No. 96 West of the Sixth Principal Meridian, Wyoming, survey and plat approved December 6, 1905, has been prepared, in compliance with instructions contained in G.L.O. letter "E" dated October 4, 1916, in order to give designations and areas to the legal subdivisions or aliquot parts of said lots and is hereby approved

Office of U.S. Surveyor General,
Cheyenne, Wyoming
April 10, 1917

Charles L. Decker
Surveyor General

For Index to Segregated Lots in this Township see plat approved November 2, 1907.

1898-E

Frank L. Griffith
Aug 7, 1917

53-96