(26)

12

3304

TOWNSHIP No. 54 NORTH. RANGE No. 88 WEST of the 6th Principal MERIDIAN.



Total number of Acres 22,988.01

Surveys Designated	By Whom Surveyed	Date of Contract	Amount of Surveys Mls	Chs	Lks	When Surveyed	Magnetic Declination
E.S.N. Township lines	Ed. G. Hahle	Sept 21, 1880	17	72	83	Jany 1, 1882 and Oct. 9 & 12, 1883	17° 25' East
Subdivisions	" "	" "	39	74	75	Octob 22 25, 1883	17° 38' " "
Connections							
11th Guide M. H.	" "	" "	6	00	00	Octob 10, 1883	

The above Map of Township No. 54 North Range No. 88 West of the Sixth Principal Meridian Wyoming Territory is strictly conformable to the field notes of the survey thereof on file in this Office, which have been examined and approved

Surveyor General's Office,
Cheyenne Wyoming
February 27th 1884

Edw. C. David
Dep. Gen.l

A. Gast & Co. St. Louis Mo.

2052

54 - 88

(25)

3259

88

EXTERIOR LINES

Magnetic Variation East Scale 3 miles to 1 inch

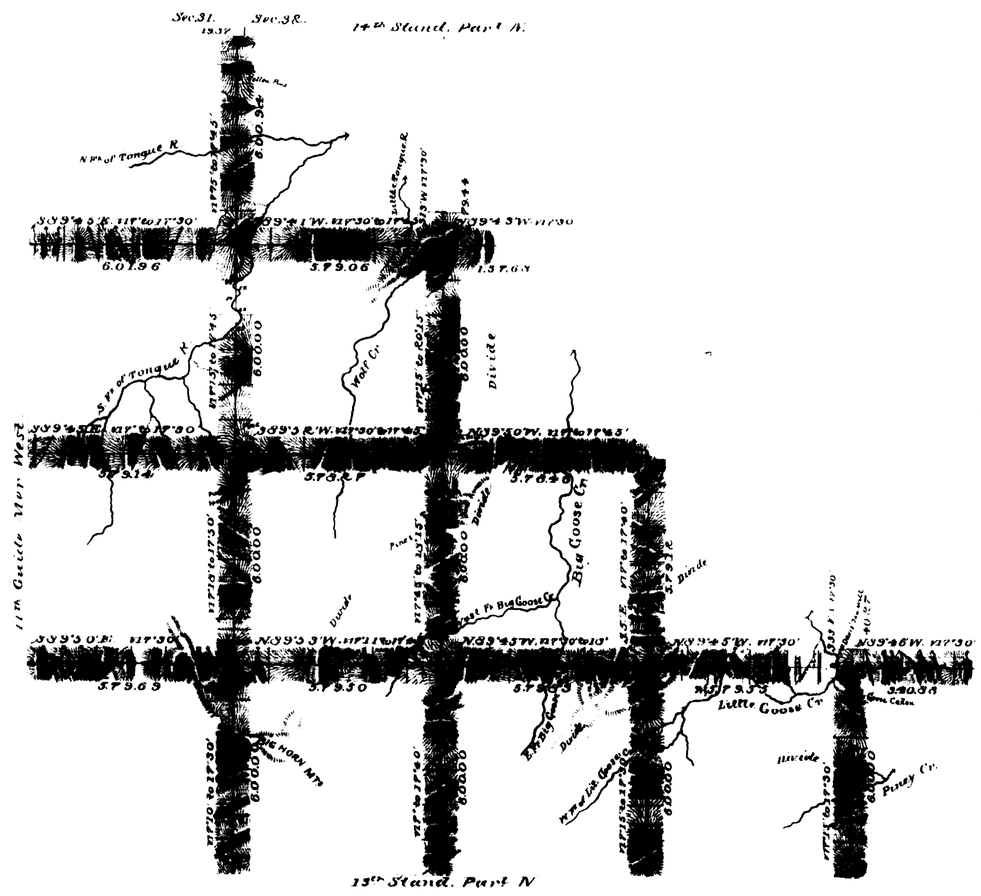

T. 56 N.

T. 55 N.

T. 54 N.

T. 53 N.

R. 88 W. R. 87 W. R. 86 W. R. 85 W. R. 84 W.

Surveys Designated	By Whom Surveyed	Date of Contract	Amount of Surveys Mls	Chs	Lks	When Surveyed
Exterior lines	Ed. F. Stahle	Sept 21 1880	120	33	79	Dec 23rd 1881 to October 23rd 1883
Connections	" "	" " "		19	37	" " "

I hereby certify that the above diagram of the Exterior lines of Tp's 53 & 54 N. R's 85 & 86 W. and Tp's 53, 54, 55 & 56 N. R's 87 & 88 W. of the 6th P.M. Wyo. Ter. is strictly conformable to the field notes of the survey thereof on file in this Office which have been examined and approved.

Surveyor Generals Office
Cheyenne Wyoming
February 27th 1884

Edw. C. David Surv. Genl.

2025

(26)

3312

15

11th GUIDE MERIDIAN WEST.

In Tps 53.54.55 & 56 N. between Rs 88 & 89 W. of the 6th P.M. Wyoming Territory

Scale 40 chs to 1 inch Magnetic Var. E.

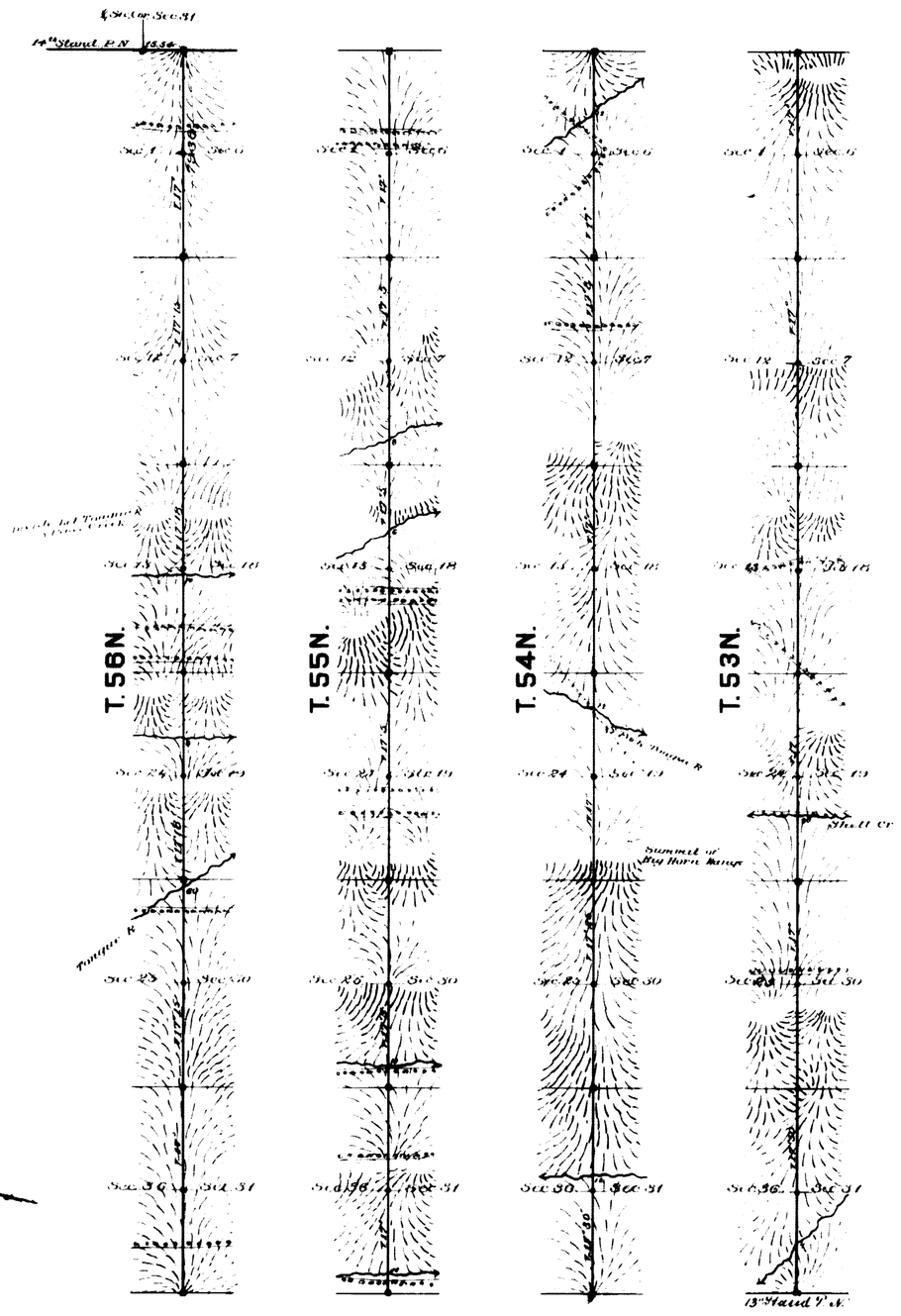

Surveys Designated	By Whom Surveyed	Date of Contract	Amount of Surveys			When Surveyed
			mls	chs	lks	
11th Guide Mer.n W.	Ed. F. Stahle	Sep. 21st 1880	23	79	38	Oct. 8-11 1883
Connections	" "	" "		15	54	" "

I hereby certify that the above diagram of the 11th Guide Meridian West in Tps 53.54.55 & 56 N. between Rs 88 & 89 W. of the 6th P.M. Wyo. Ter. is strictly conformable to the field notes of the survey thereof on file in this office, which have been examined and approved.

Surveyor General's Office,
Cheyenne Wyoming. February 27th 1884 } Edw. C. Davis Surveyor General

2056