No trans. let...

Ac. No. 6852

ORIGINAL

TOWNSHIP 54 NORTH, RANGE 92 WEST OF THE SIXTH PRINCIPAL MERIDIAN, WYOMING

DEPENDENT RESURVEY

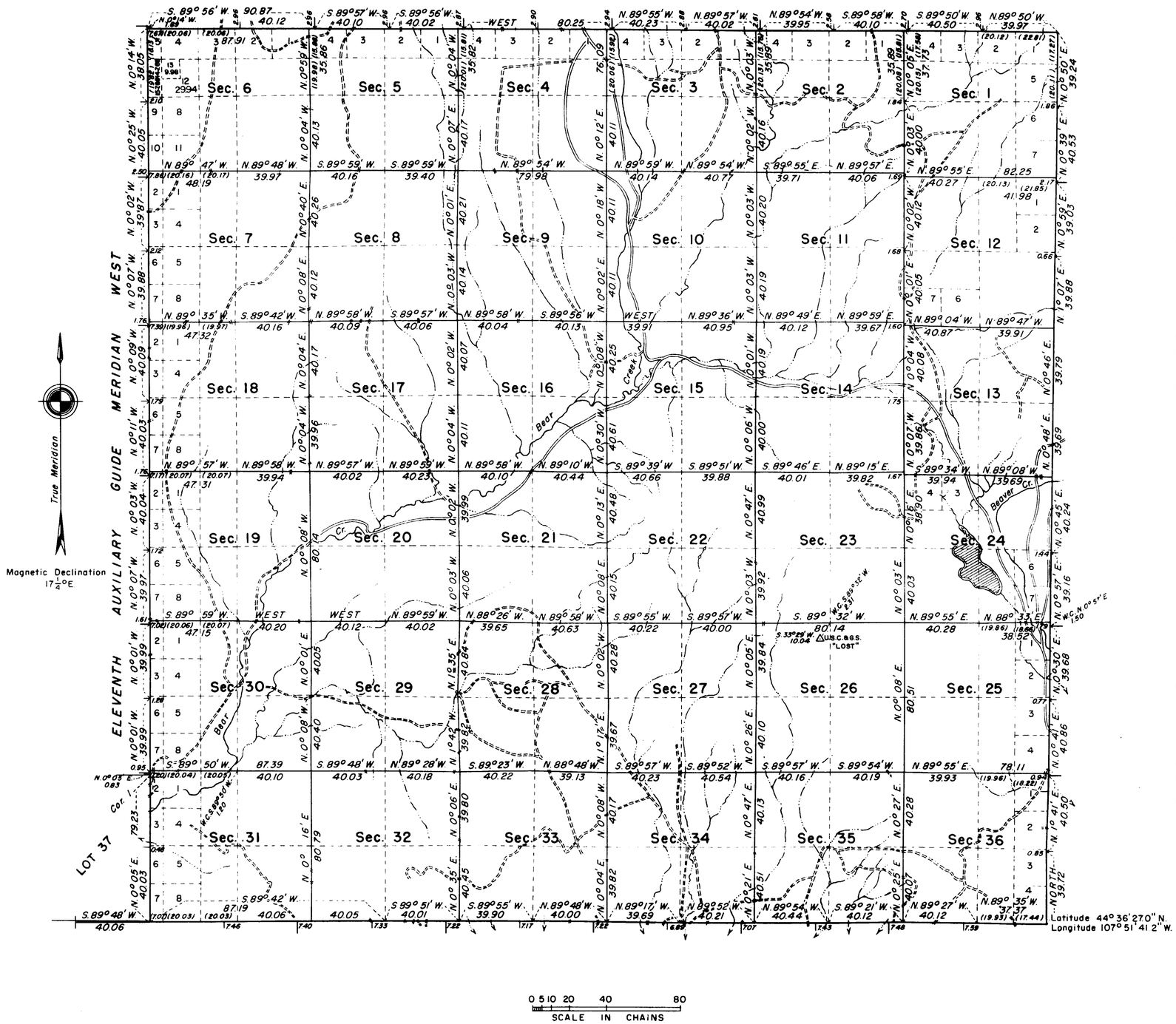

0 5 10 20 40 80
SCALE IN CHAINS

Total area resurveyed: 23,184.17 acres

This plat represents a resurvey of the boundaries and subdivisional lines of Township 54 North, Range 92 West of the Sixth Principal Meridian, Wyoming, designed to restore the corners in their original locations according to the best available evidence. The lottings and areas are as shown upon the plats approved November 13, 1896 and June 25, 1891, except as shown hereon.

Topography within the sections is based upon the U.S.G.S. Bald Mountain 3 quadrangle coordinated to section line control.

As shown hereon, the boundaries and subdivisional lines of Township 54 North, Range 92 West, were resurveyed by Paul D. Dennis and Jack A. Eaves from July 8, 1959 to September 10, 1959 under Special Instructions dated June 19, 1959 for Group 260, Wyoming.

UNITED STATES DEPARTMENT OF THE INTERIOR
BUREAU OF LAND MANAGEMENT
Washington, D. C. September 26, 1960

This plat is strictly conformable to the approved field notes, and the survey, having been correctly executed in accordance with the requirements of law and the regulations of this Bureau, is hereby accepted.

For the Director

Donald B. Clement

Cadastral Engineering Staff Officer

M.L.L.

2491-B

Sent to Land Office Nov. 9 1960

54-92

34

46

4320

Township No. 54 North, Range No. 92 West of the 6th Principal Meridian

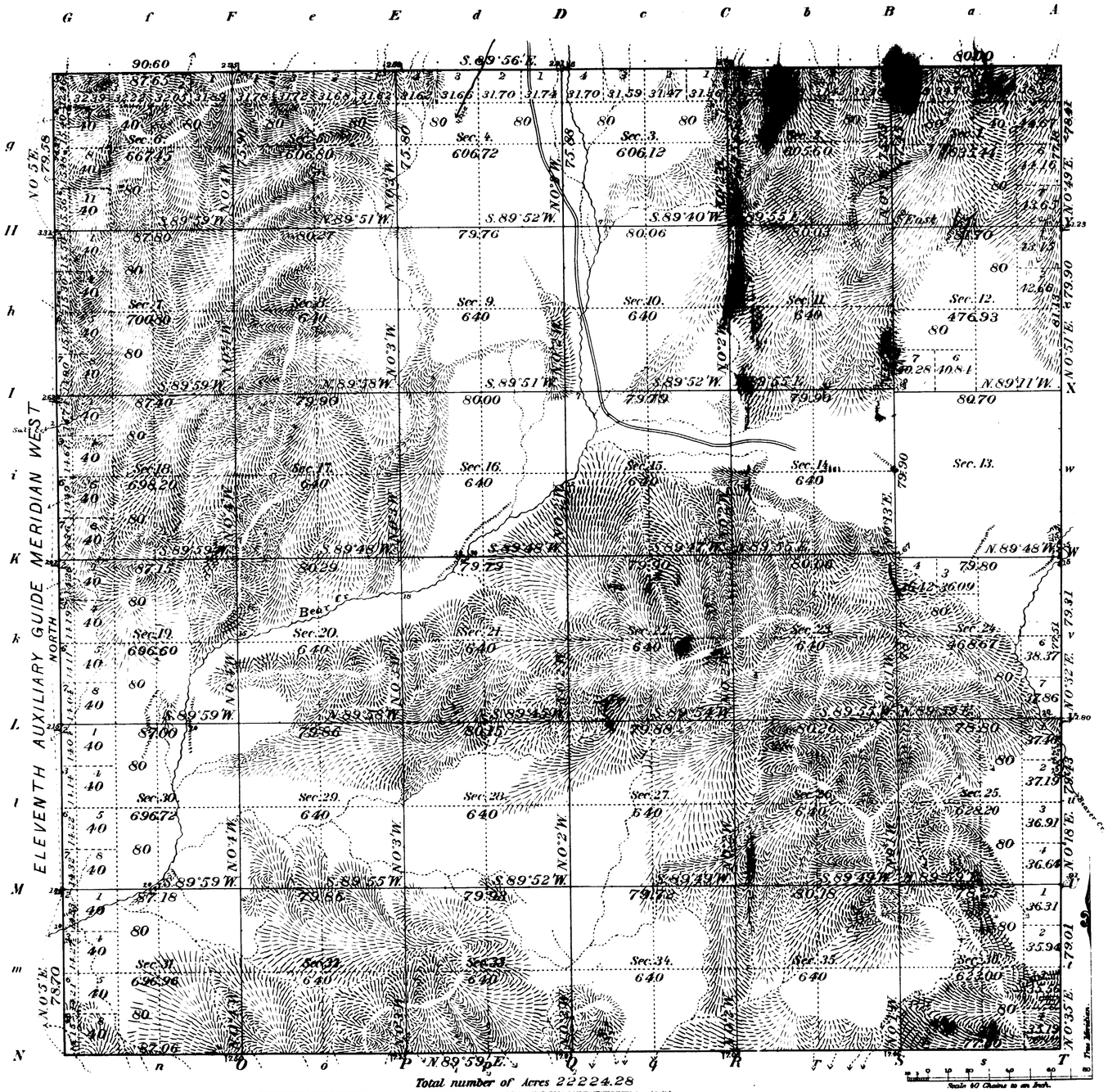

Total number of Acres 22224.28

Meanders of								
Posts	Courses	Ch.s Lk.s	Posts	Courses	Ch.s Lk.s	Posts	Courses	Ch.s Lk.s

Latitude 44°37'N.
Longitude 107°53'W.

Surveys Designated	By Whom Surveyed	Date of Contract No.	Amount of Surveys M.	Ch.s	Lk.s	When Surveyed	Mean mag. decl.
N., E. and S. Township lines	John E. Shannon	237 June 18, 1890	18	00	00	Sept 7-18, 1890	17°30'E.
Subdivisions	" " "	" " "	3	2	00	" 28, "	"
11th Aux. Guide Resurvey N. and S. Township lines	Geo M. Curson	199 July 13, 1882	6	00	00	April 14, 1883	18°55'E.
	Meyer & Stahle	257 Mch. 20, 1895	12	15	16	Aug. 16-23, 1895	17°49'E.
Subdivisions	" " "	" " " "	57	13	92	Sept 1-9 1895	" "
Connections	" " "	" " " "		35	32	Sept 1-9 1895	" "

The above Map of Township No. 54 North of Range No. 92 West of the 6th Principal Meridian, Wyoming, is strictly conformable to the field notes of the survey thereof on file in this Office which have been examined and approved.

Surveyor General's Office. John Charles Thompson
Sur. Gen.

THE NORRIS PETERS CO. LITHO., WASHINGTON, D. C.

Filed JAN 25 1901
See Commissioner's letter "E" Jany 22, 1901.

2491-14

54-92

30

71

4319

Township No. 54 North Range No. 92 West of the 6th Principal Meridian

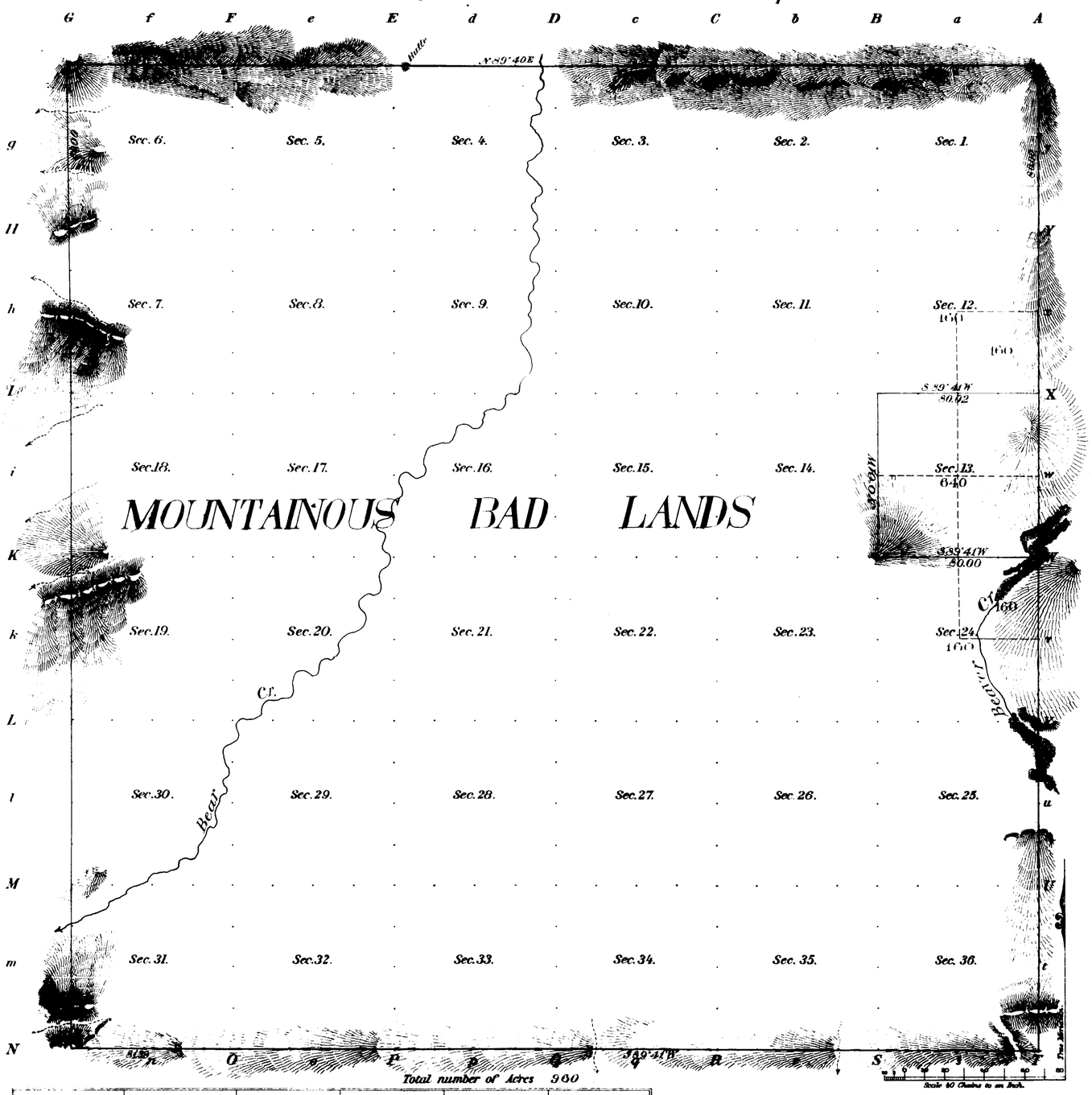

Total number of Acres 960

Meanders of								
Posts	Courses	Ch.s Lk.s	Posts	Courses	Ch.s Lk.s	Posts	Courses	Ch.s Lk.s

All Subdivision lines at minimum rate 5 Mls 0 Chs 2 Lks

Surveys Designated	By Whom Surveyed	Date of Contract	Amount of Surveys M. Ch.s Lk.s	When Surveyed	Magnetic Declination
Township lines Subdivisions	John E. Shannon	June 18, 1890	3 0 2	Sept. 2-5, 1890	17°30 East

The above Map of Township No. 54 North, of Range No. 92 West of the 6th Principal Meridian, Wyoming, is strictly conformable to the field notes of the survey thereof on file in this Office, which have been examined and approved.

Surveyor General's Office,
Cheyenne, Wyo. June 25th 1891

Wm A. Richards
Sur. Gen.

2491

54-92

35

Indexed

61

4844

RESURVEY

TOWNSHIP EXTERIORS.

Scale: 1 inch ≈ 160 chains.

14TH STANDARD PARALLEL NORTH

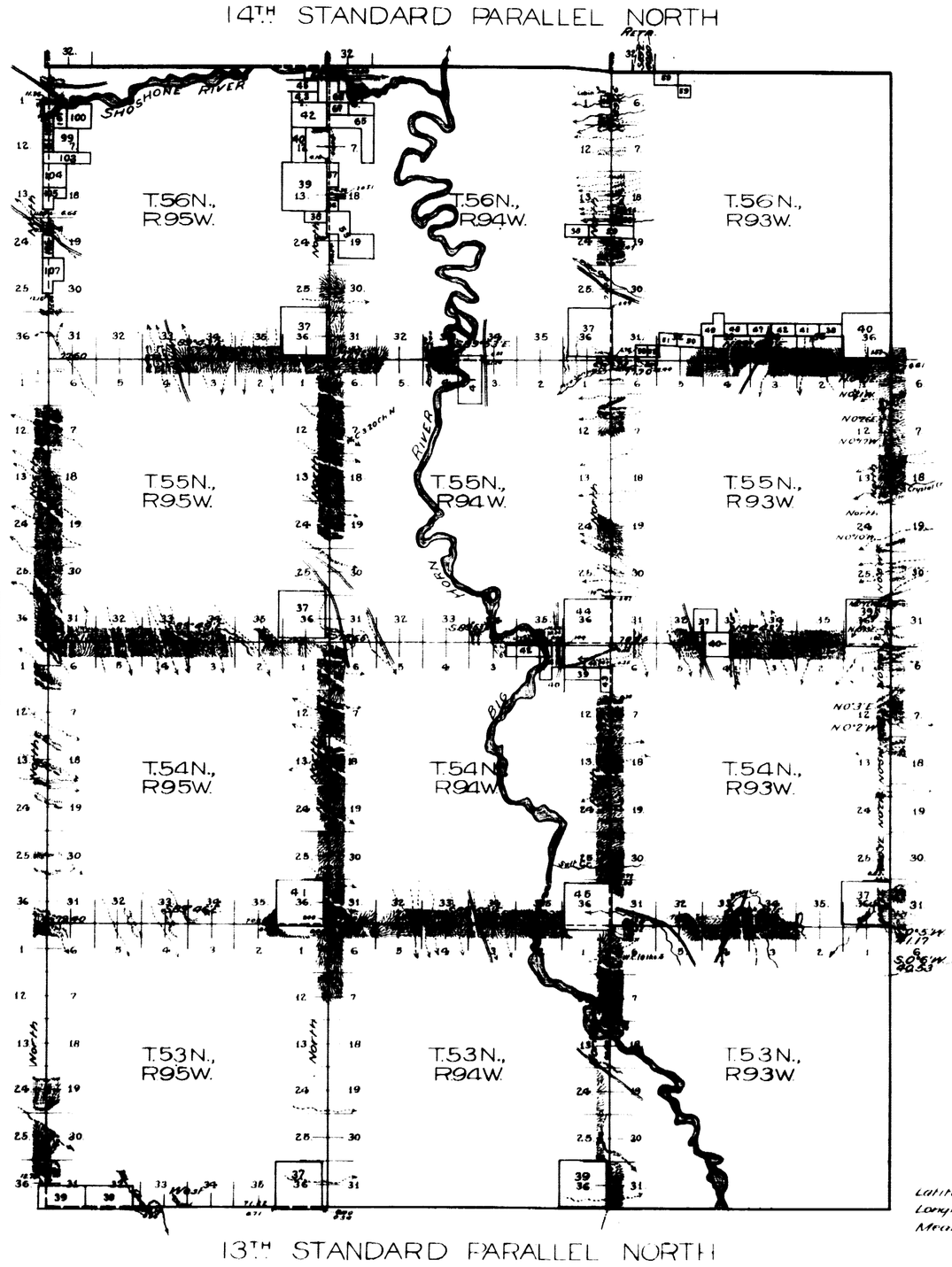

13TH STANDARD PARALLEL NORTH

Table of Mileage.

Survs Designated	Amount Mls	Chs	Lks	When Surveyed
Stand Lines Resur	18	00	00	Apr 1 May 21, 1904
" " Retr	1	41	70	October 11 " "
Township " Resur	126	22	25	Sept 9, 03 June 1, "
Connections	2	40	26	September 12 " "

This Plat
of the Resurvey of
the 13th Standard Parallel North through R.95W.;
the 11th Auxiliary Meridian West through Ts. 54 & 55N.;
the West and North boundaries of T.53N., R.95W.;
" " " " " " T.54N., R.95W.;
" " " " " " T.55N., R.95W.;
" " boundary of T.56N., R.95W.;
" " " " T.56N., R.94W.;
" " and North boundaries of T.53N., R.94W.;
" " " " " " T.54N., R.94W.;
" " " " " " T.55N., R.94W.;
" " boundary of T.56N., R.93W.;
" " and North boundaries of T.53N., R.93W.;
" " " " " " T.54N., R.93W.;
" " " " " " T.55N., R.93W.;
and the Retracing of
a part of the 11th Auxiliary Meridian West
through T.53N.; and a part of the 14th
Standard Parallel North through R.93W.
of the 6th Principal Meridian,
Wyoming,
is strictly conformable to field notes of the
resurvey thereof
by
Brunt and Burnham, U.S.D.S.,
under their
Contract No. 294,
dated July 20, 1903,
which have been examined, approved and
filed in this office
U.S. Surv. Gen'l's Office,
Cheyenne, Wyoming,
September 1, 1905

Alpheus P. Hanson
U.S. Surv. Genl.

Latitude 44°31' N.
Longitude 107°58' W.
Mean Mag. Decl. 18°15' E.

2896

Survey accepted by the Hon. Commissioner in his letter of Oct 26. 1905

(24)
Indexed

2784

11TH AUXILIARY MERIDIAN WEST

In Tps. 53.54.55+56 N. betw. Rs. 92+93 west of the 6th P.M. Wyo. Ter.
Scale 40 Chs. to 1 inch. Mag. Var. East.

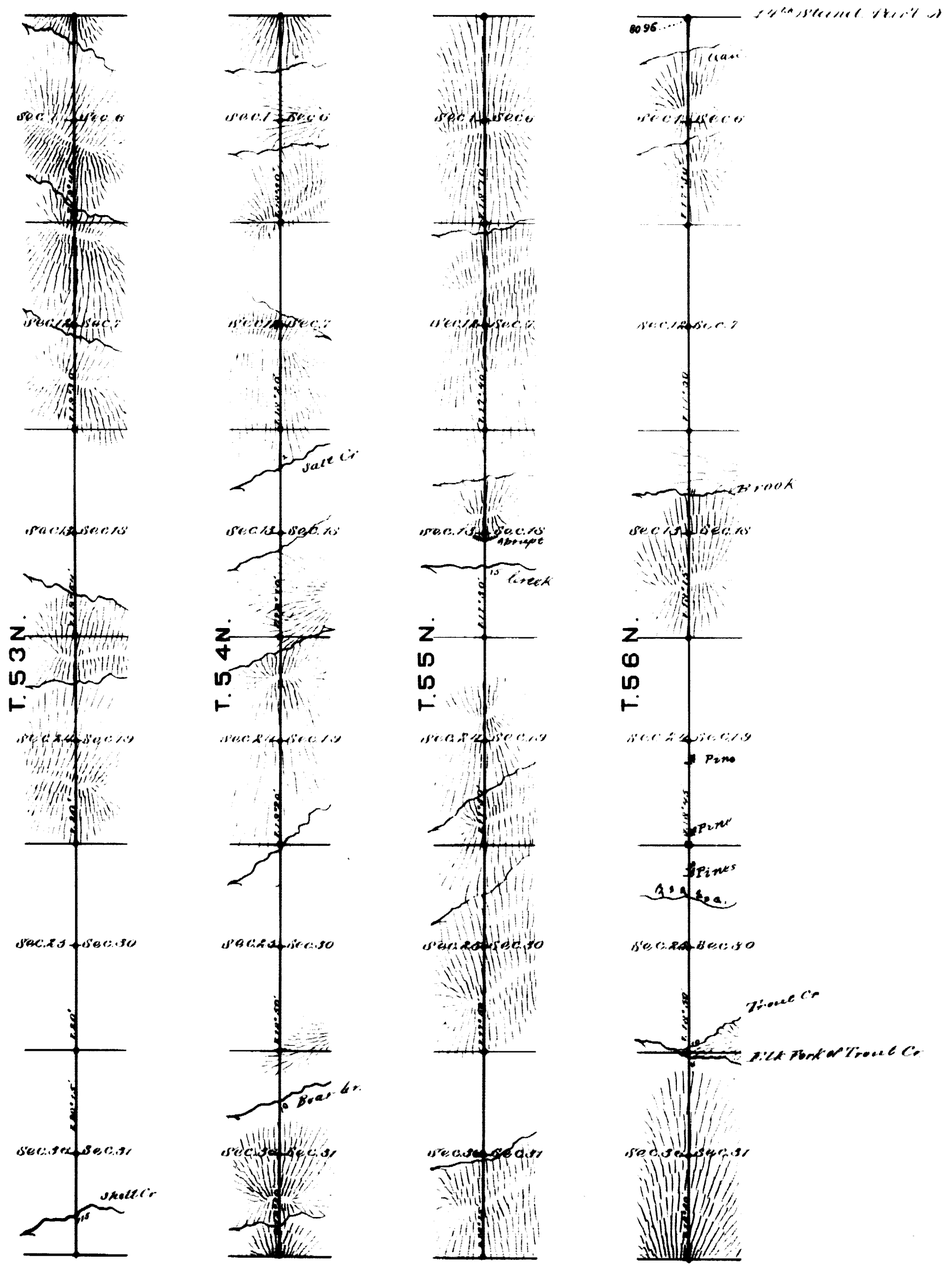

Survey Designated	By Whom Surveyed	Date of contract	Amount of survey M.	C.	L.	When Surveyed
11th Auxil. Mer. W.	A. M. Carson	July 13 1882	84	0	0	Apr. 12-16 1883

I hereby certify that the above diagram of the 11th Auxiliary Meridian West in Tps. 53.54, 55+56 N. betw. Rs. 92+93 W. of the 6th P.M. Wyo. Ter. is strictly conformable to the field notes of the survey on file in this Office, which have been examined and approved.

Surveyor General's Office,
Cheyenne Wyo. December 22nd 1883.

Edw. C. David
Sur. Gen.

1849

30 60

Indexed

Accession no 1294

EXTERIOR LINES

Scale 1 inch 2 miles Magnetic Var. East

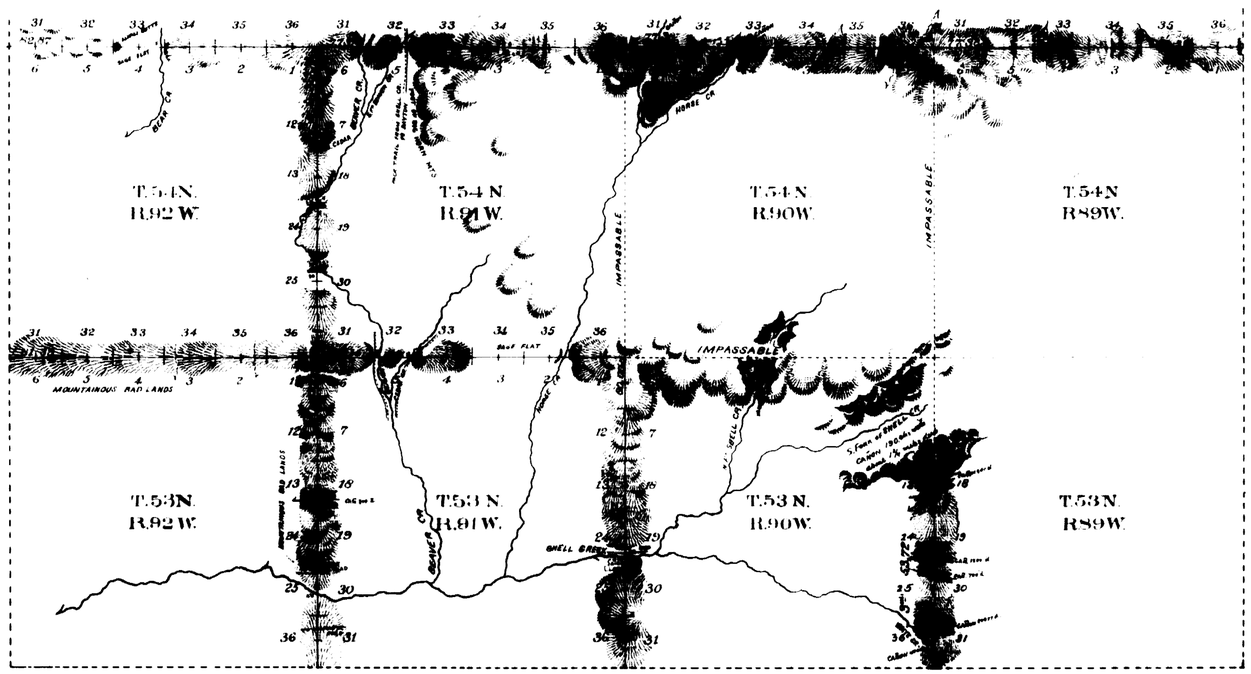

Township lines at minimum rates 13 Mi^s 30 Ch^s 02 Lk^s
" " " *intermediate* " 44 " 19 " 23 "

Surveys Designated	By Whom Surveyed	Date of Contract	Amount of Surveys Mi. Ch. Lk.	When Surveyed	Magnetic Declination
Exterior Lines	John E. Shannon	June 18 1890.	57 49 25	Sept 1-27-1890.	From 17'30" E. east To 17'35" "

I hereby certify that the above diagram of the Exterior lines of Townships 53 and 54 North, Ranges 89, 90, 91 and 92 West of the Sixth Principal Meridian in Wyoming, is strictly conformable to the field notes of the survey thereof on file in this office, which have been examined and approved.

Surveyor Generals Office
Cheyenne, Wyoming June 25-1891

Wm A. Richards
Surveyor General

2480

34

73

1781

TOWNSHIP EXTERIORS

Scale 1 inch to 160 chains



This Plat
of the
Retracing of the 11th Guide Meridian W.,
through Tps. 55 and 56 N.,
11th Auxiliary Guide Meridian W.
through Tps. 53, 54 and 55 N.;
South boundary T. 55 N., R. 90 W.,
" " T. 55 N., R. 91 W.,
" " T. 54 N., R. 91 W.,
East " Tps. 53 and 54 N., R. 92 W.
Resurvey of the South boundary
T. 55 N., R. 89 W.
South and North boundaries
T. 54 N., R. 92 W.;
Survey of the West and North
boundaries T. 55 N., R. 89 W.,
West boundary T. 56 N., R. 89 W.,
West and North boundaries T. 55 N., R. 90 W.,
" " " " T. 55 N., R. 91 W.,
West boundary T. 56 N., R. 90 W.,
" " T. 56 N., R. 91 W.,
North " T. 55 N., R. 92 W. and the
14th Standard Parallel N.
through Rgs. 89, 90, 91 and 92
West of the 6th Principal Meridian,
Wyoming,
is strictly conformable to the field notes
of the survey thereof
by
Meyer and Stable U. S. Dpty Surveyors
under their
Contract No. 257,
dated, March 20, 1895,
which have been examined, approved
and filed in this office.
U. S. Surveyor General's Office,
Cheyenne Wyoming,
November 13, 1896.

John Charles Thomasson
U. S. Surv'r Gen'l.

This Map is corrected in conformity with letter E dated January 21, 1899, and the field notes of the correction survey thereof on file in this office, which have been examined and approved
Surveyor General's Office,
Cheyenne, Wyoming.
April 6, 1901

Stephen P. Hanson
U S Sur'r Gen'l

Table of mileage

Lines Designated	Amount MI.	Ch.	Lks.	When surveyed
Standard lines	22	76	93	July 24-2, 1895
Township lines	50	26	86	July 16 Aug 23. "
Connection lines	1	3	75	" " "
Resurveys	17	24	72	July 21 Aug 22. "
Retracings	46	3	85	July 13, 1895 - Sept 28, 1900

2852

Filed MAR 8 190
Survey accepted by the
Commissioner in his letter
E dated 06 01.