(24)

2847

31

TOWNSHIP No. 54 NORTH. RANGE No. 95 WEST of the 6th Principal MERIDIAN.

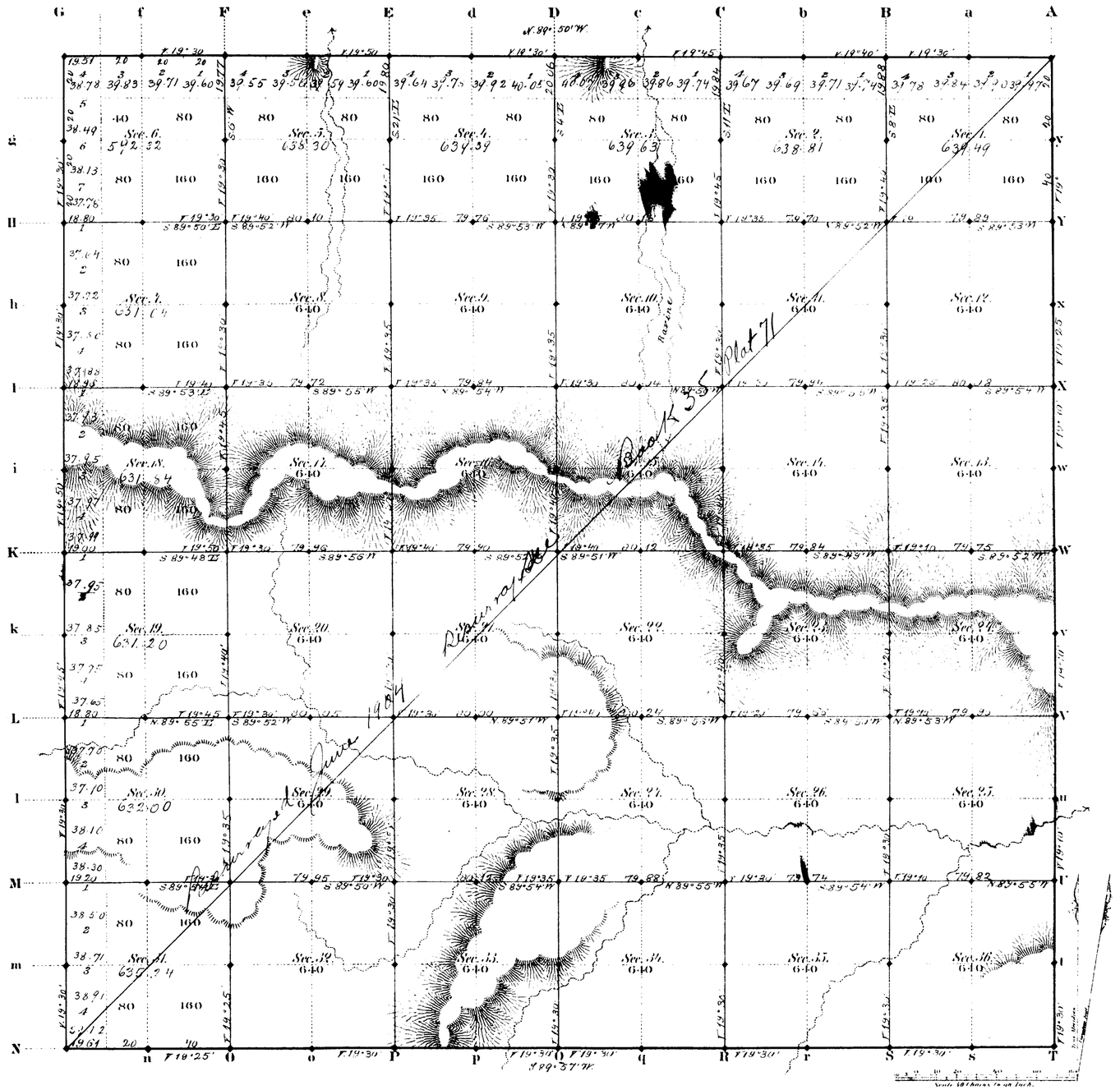

Total number of Acres. 22949.26

Surveys Designated	By Whom Surveyed	Date of Contract	Amount of Surveys Mi.	Ch.	Lk.	When Surveyed	Magnetic Declination
Township lines	G. M. Carson	July 13, 1882	23	79	12	Apr. 28 and May 5th 7, 1883	19° 40' East
Subdivisions	" "	" "	59	72	29	May 8-16, 1883	19° 35' "
Connections							

The above Map of Township No. 54 North Range No. 95 West of the Sixth Principal Meridian Wyoming Territory is strictly conformable to the field notes of the survey thereof on file in this Office, which have been examined and approved

Surveyor General's Office.
Cheyenne Wyoming
December 22nd 1883

Edw. C. Davis
Sur. Gen.

A. Gast & Co. St. Louis Mo.

1868

35

71

(4-675Q)

2318

Resurvey Township No. 54 North Range No. 95 West of the 6th Principal Meridian

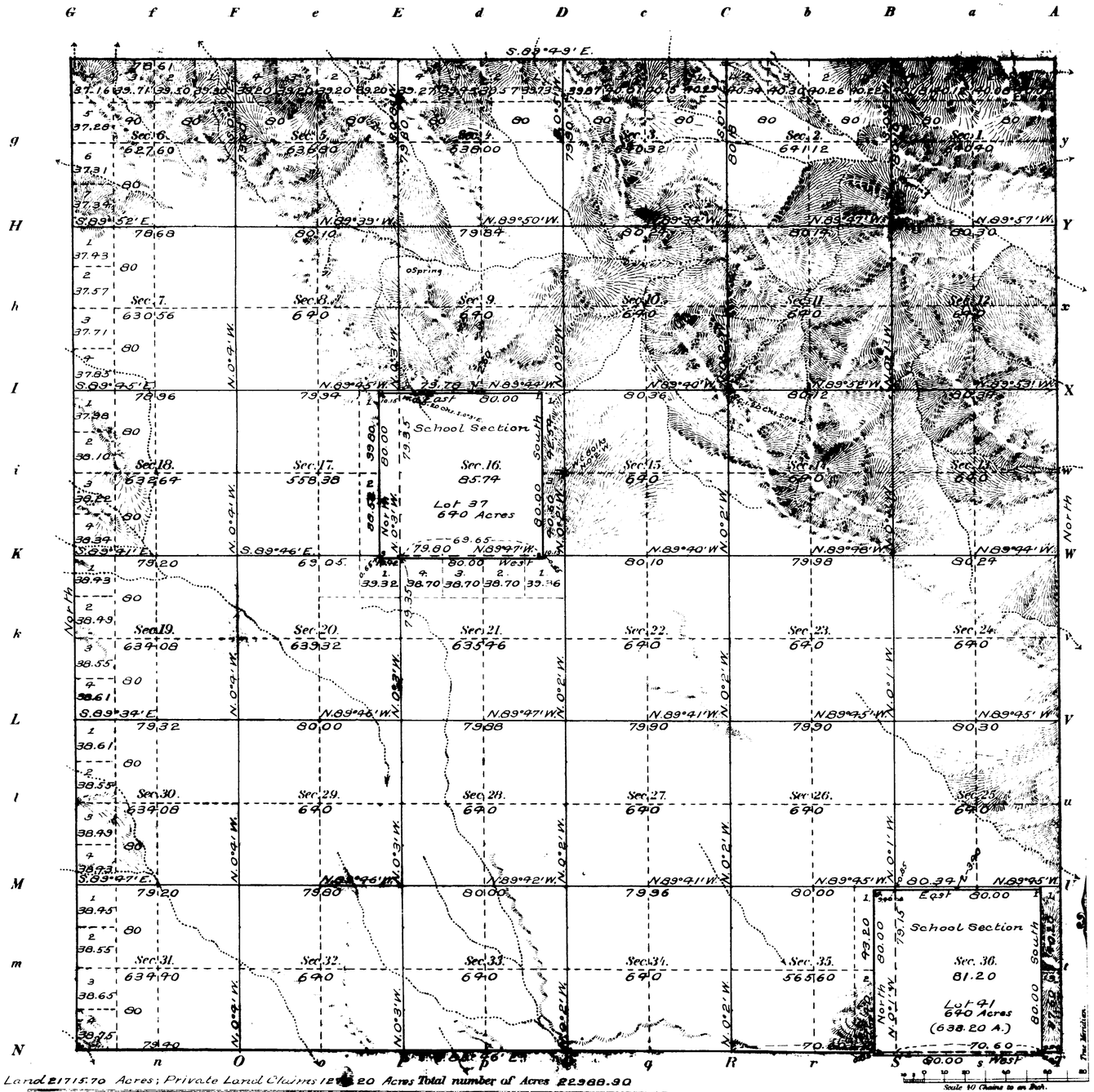

Meanders of								
Posts	Courses	Ch.|Lks	Posts	Courses	Ch.|Lks	Posts	Courses	Ch.|Lks

Private Land Claims		
No.	Area	
	Total	In Township
37	640.00 Acres	640.00 Acres
41	640.00 "	633.20 "
	Total	1273.20 "

Latitude 39°36' N.
Longitude 105°14' W.
Mean Mag. Decl. 17°52' E.

Public Land 21715.70 Acres; Private Land Claims 1273.20 Acres Total number of Acres 22988.90

Surveys Designated	By Whom Surveyed	Date of Contract No.	Amount of Surveys M.	Ch.	Lks.	When Surveyed
Resurvey Township lines	Brunt and Burnham	299, July 20, 1903	23	78	01	May 23-Oct 24, 1904
Resurvey Subdivisions	" "	" " "	59	65	15	June 20-29, "
Connections	" "	" " "		31	27	" " "
8 Priv. Private Land Claims	" "	" " "	12	00	00	" 18 "

The above Map of Township No. 54 North of Range No. 95 West of the 6th Principal Meridian Wyoming is strictly conformable to the field notes of the Resurvey thereof on file in this office, which have been examined and approved.

Surveyor Generals Office. R. C. Phelps
Cheyenne, Wyoming, Sept. 1st 1905. Sur. Gen.

Survey accepted by the Hon. Commissioner in his letter Oct 24 1905. Plat forwarded to Buffalo Land Office January 16 1906.

54-95

1866A

THE NORRIS PETERS CO. LITHO. WASHINGTON, D. C.

(24)

Received

accession no. 2785

15

EXTERIOR LINES.

Scale 3 miles to 1 inch Magnetic Variation, East

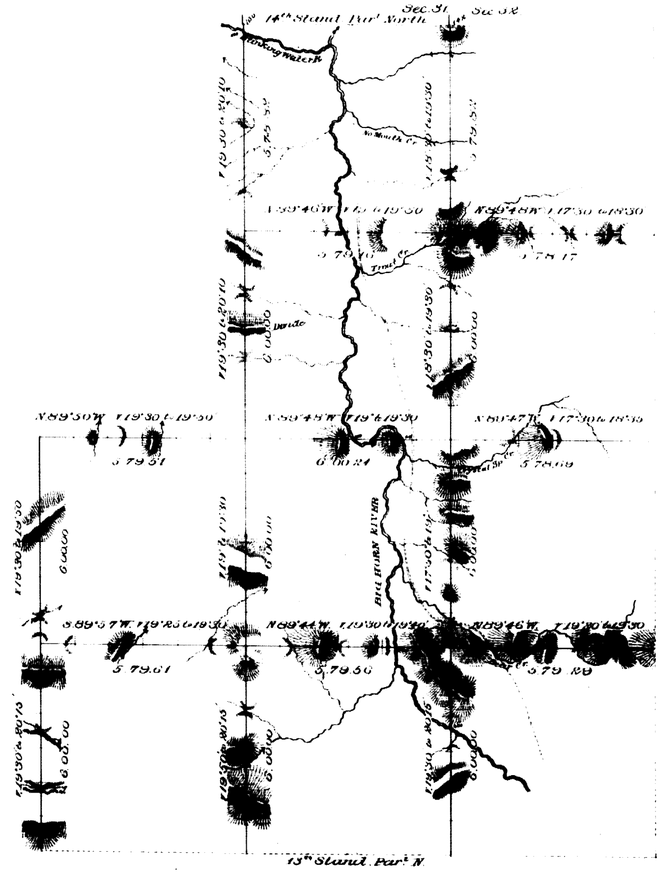

T. 56N.

T. 55N.

T. 54N.

T. 53N.

R. 95W. R. 94W. R. 93W.

Surveys Designated	By Whom Surveyed	Date of Contract	Amount of Surveys mls.	chs	lks	When Surveyed
Exterior lines	G M Carson	July 19th 1882	107	78	87	Apr 20 May 7 1883
Connections	" " "	" " "		3	02	" " "

I hereby certify that the above diagram of the Exterior lines of Tps 53,54,55&56 N. R 93 & 94 W, and Tps 53 & 54 N. R 95 W. of the 6th Principal Meridian Wyoming Territory, is strictly conformable to the field notes of the survey thereof on file in this office, which have been examined and approved

Surveyor Generals Office,
Cheyenne Wyoming December 22nd 1883

Edw. C. Faird Surv'r Gen'l

1850

35

Indexed

61

4844

RESURVEY

TOWNSHIP EXTERIORS.

Scale: 1 inch ≈ 160 chains.

14TH STANDARD PARALLEL NORTH

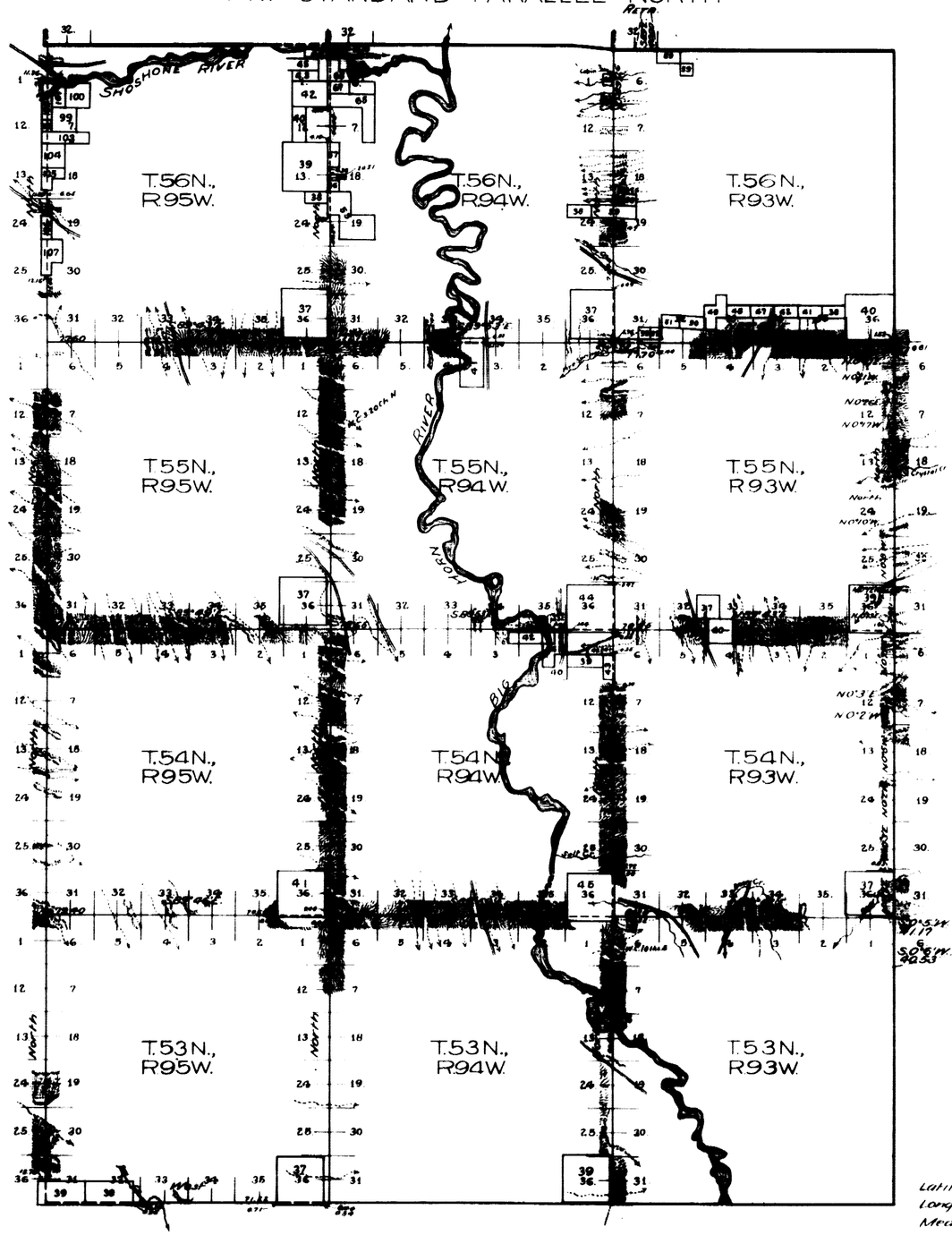

13TH STANDARD PARALLEL NORTH

11TH AUXILIARY MERIDIAN WEST

Table of Mileage.

Survs Designated	Amount Mls	Chs	Lks	When Surveyed
Stand Lines Resur	18	00	00	Apr 1 May 21, 1904
" " Retr	1	41	70	October 11 " "
Township " Resur	126	22	25	Sept 9, 03 June 1, "
Connections	2	40	26	September 12 "

This Plat
of the Resurvey of
the 13th Standard Parallel North through R.95W.;
the 11th Auxiliary Meridian West through Ts. 54 & 55N.;
the West and North boundaries of T.53N., R.95W.;
" " " " " " T.54N., R.95W.;
" " " " " " T.55N., R.95W.;
" " boundary of T.56N., R.95W.;
" " " " T.56N., R.94W.;
" " and North boundaries of T.53N., R.94W.;
" " " " " " T.54N., R.94W.;
" " " " " " T.55N., R.94W.;
" " boundary of T.56N., R.93W.;
" " and North boundaries of T.53N., R.93W.;
" " " " " " T.54N., R.93W.;
" " " " " " T.55N., R.93W.;
and the Retracing of
a part of the 11th Auxiliary Meridian West
through T.53N.; and a part of the 14th
Standard Parallel North through R.93W.
of the 6th Principal Meridian,
Wyoming,
is strictly conformable to field notes of the
resurvey thereof
by
Brunt and Burnham, U.S.D.S.,
under their
Contract No. 294,
dated July 20, 1903,
which have been examined, approved and
filed in this office
U.S. Surv. Gen'ls Office,
Cheyenne, Wyoming,
September 1, 1905

Alpheus P. Hanson
U.S. Surv. Genl.

Latitude 44° 31' N.
Longitude 107° 58' W.
Mean Mag. Decl. 18° 15' E.

2896

Survey accepted by the Hon. Commissioner in his letter of Oct 26, 1905