8314

Click Here for Field Notes

ORIGINAL

TOWNSHIP 55 NORTH, RANGE 91 WEST, OF THE SIXTH PRINCIPAL MERIDIAN, WYOMING.

DEPENDENT RESURVEY AND SUBDIVISION OF SECTIONS

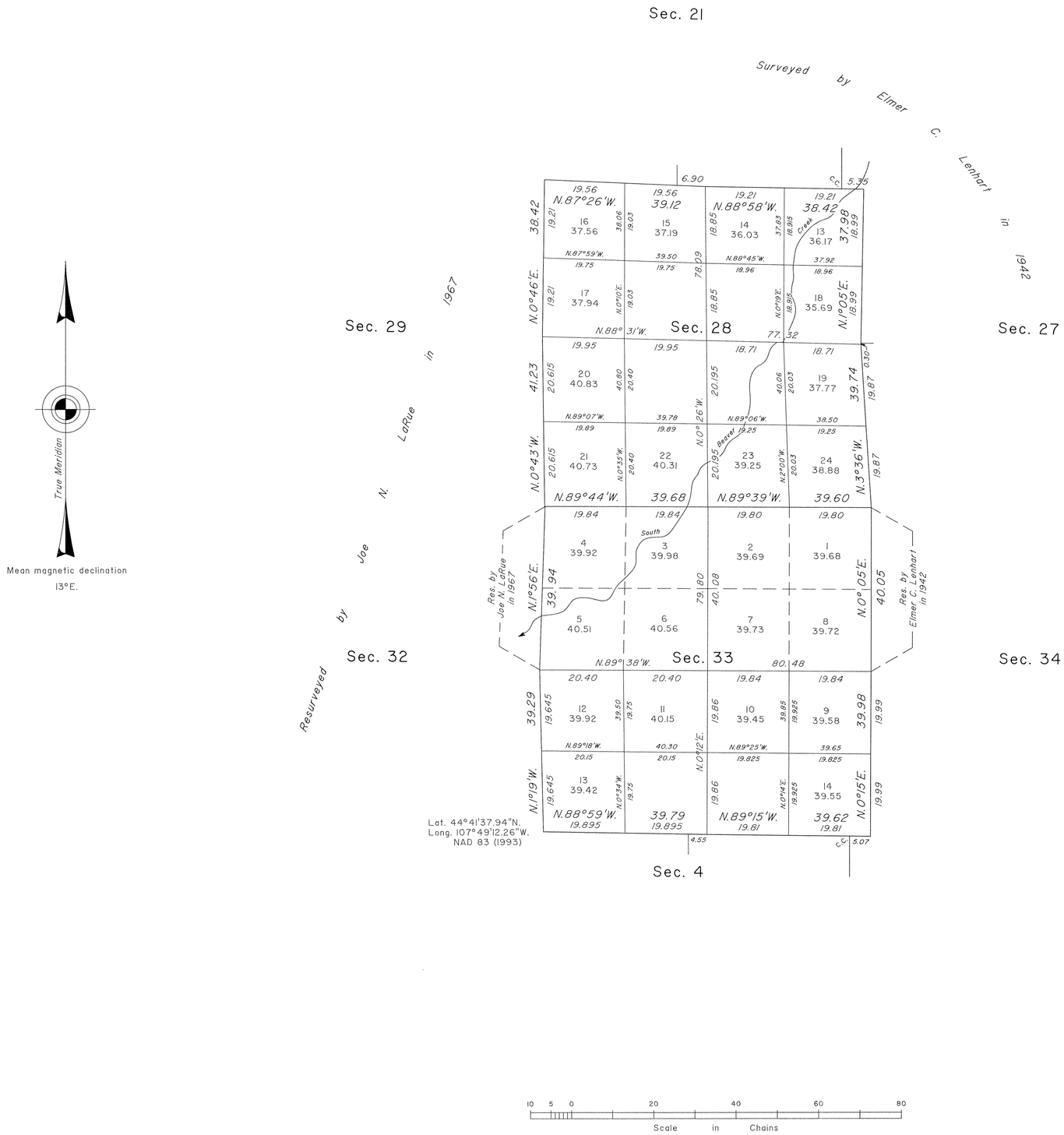

A history of surveys is contained in the field notes.

This plat represents the dependent resurvey of portions of the south boundary and subdivisional lines, designed to restore the corners in their true original locations according to the best available evidence, and the subdivision of certain sections, T. 55 N., R. 91 W., Sixth Principal Meridian, Wyoming.

Certain modified lots and areas shown hereon pertain to Federal interest estate only. Except as indicated hereon, the lottings and areas are as show on the plat approved November 13, 1896, and November 3, 1969.

Survey executed by Joel T. Ebner, Cadastral Surveyor, beginning June 9, 1998 and completed July 9, 1998, pursuant to Special Instructions dated June 2, 1998, for Group No. 654, Wyoming.

UNITED STATES DEPARTMENT OF THE INTERIOR
BUREAU OF LAND MANAGEMENT

Cheyenne, Wyoming September 28, 2001

This plat is strictly conformable to the approved field notes, and the survey, having been correctly executed in accordance with the requirements of law and the regulations of this Bureau, is hereby accepted.

For the Director

John P. Lee

Chief Cadastral Surveyor for Wyoming

W.H.B.

2855 D

OFFICIALLY FILED: October 1, 2001

Accs. 6420

ORIGINAL

TOWNSHIP No. 55 NORTH, RANGE No. 91 WEST OF THE SIXTH PRINCIPAL MERIDIAN, WYOMING

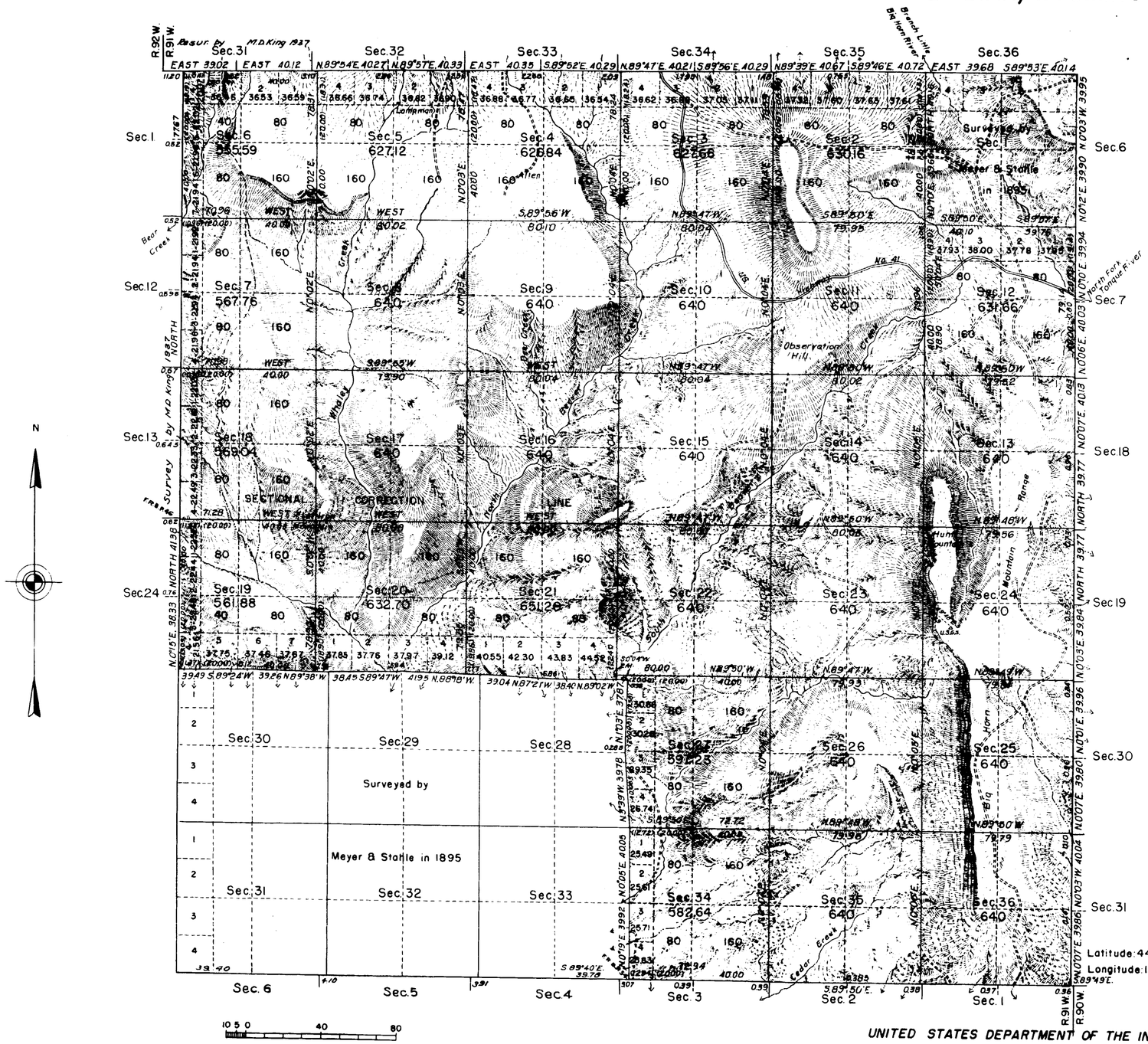

LINES DESIGNATED	BY WHOM SURVEYED	GROUP No	DATE OF SPECIAL INSTRUCTIONS	WHEN SURVEYED BEGUN	WHEN SURVEYED COMPLETED
Parts of N.E.S. & West Exteriors	Elmer C. Lenhart	194	April 14, 1942	June 29, 1942	September 6, 1942
Subdivisional	"	"	"	"	"
Parts of W. & N. Bdys.	M.D. King	141	Dec. 5, 1936	June 2, 1937	Aug. 21, 1937

UNITED STATES DEPARTMENT OF THE INTERIOR

GENERAL LAND OFFICE

Denver, Colorado, April 9, 1946.

This plat of Township No. 55 North, Range No. 91 West, of the Sixth Principal Meridian, Wyoming, is strictly conformable to the field notes of the survey thereof which have been examined and approved.

Supervisor of Surveys.

BUREAU OF LAND MANAGEMENT

Washington, D.C., OCTOBER 15, 1946

The survey represented by this plat having been correctly executed in accordance with the requirements of law and the regulations of this office, is hereby accepted.

Joel David Wolfsohn

ACTING ASSOCIATE DIRECTOR

2855-B

Received at P.S.O. Feb. 18-1947.

55-91

7094

ORIGINAL

TOWNSHIP 55 NORTH, RANGE 91 WEST OF THE SIXTH PRINCIPAL MERIDIAN, WYOMING.

DEPENDENT RESURVEY

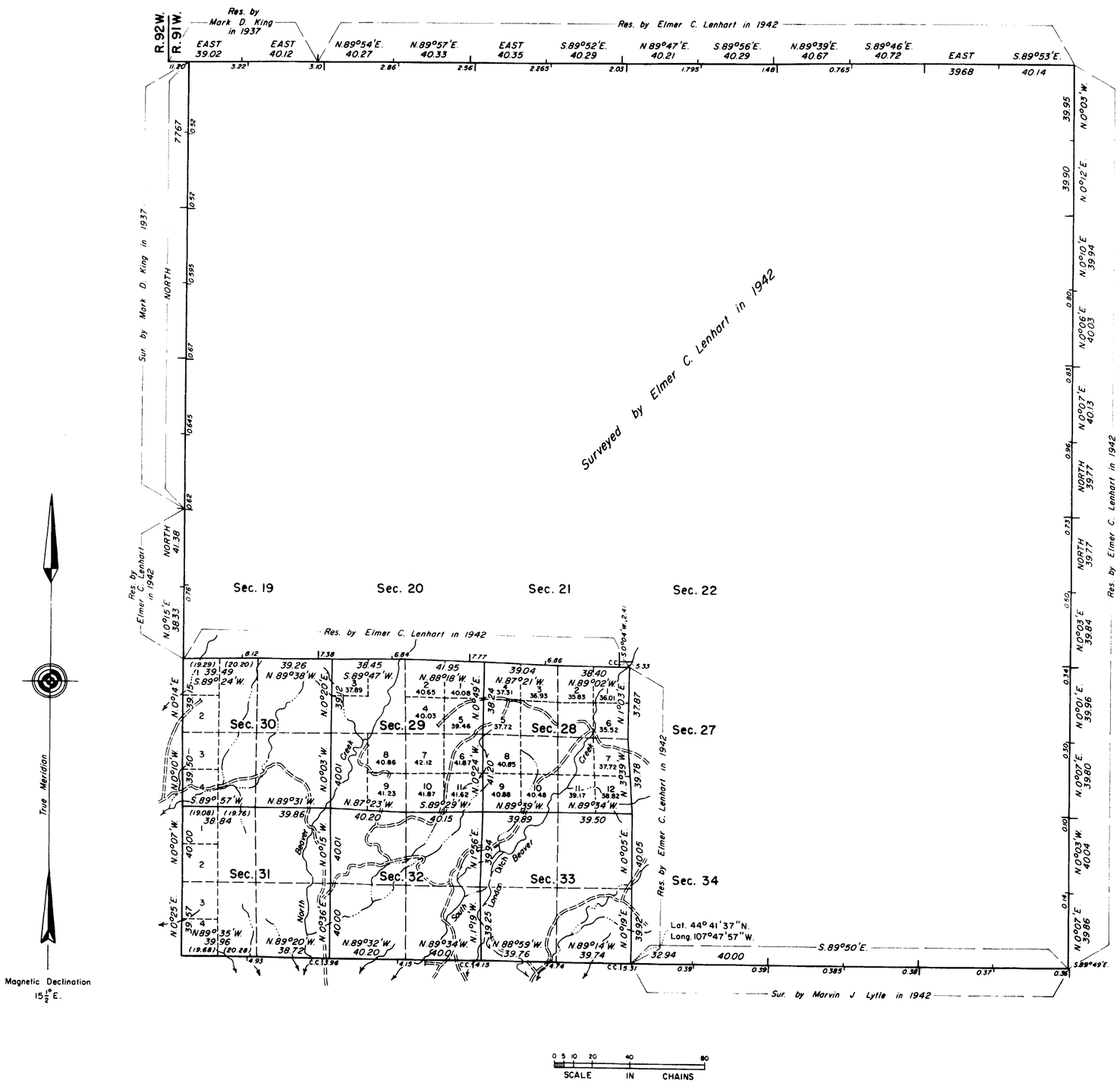

A history of previous surveys is contained in the field note record.

This plat represents a retracement and re-establishment of portions of the south and west boundaries, and of the subdivisional lines, designed to restore the corners in their true original locations according to the best available evidence.

Except as indicated hereon, the lottings and areas are as shown on the plat approved November 13, 1896.

This resurvey was executed by Joe N. LaRue, Supervisory Cadastral Surveyor, May 18 to July 26, 1967, pursuant to Special Instructions for Group No. 311, Wyoming, dated April 28, 1967.

UNITED STATES DEPARTMENT OF THE INTERIOR
BUREAU OF LAND MANAGEMENT
Washington, D. C. November 3, 1969

This plat is strictly conformable to the approved field notes, and the survey, having been correctly executed in accordance with the requirements of law and the regulations of this Bureau, is hereby accepted.

For the Director

Clark J. Simon

Chief, Division of Cadastral Survey

W.H.B.

2855-C

55-91

34

11

4784

Fractional Township No. 55 North, Range No. 91 West of the 6th Principal Meridian



Meanders of								
Posts	Courses	Ch.s Lk.s	Posts	Courses	Ch.s Lk.s	Posts	Courses	Ch.s Lk.s

This Map is corrected in conformity with letter E. dated January 21, 1899, and the field notes of the correction survey thereof on file in this office, which have been examined and approved.

U.S. Surveyor General's Office,
Cheyenne, Wyoming.
April 6, 1901.

Alpheus P. Hanson
U.S. Surv.r Genl.

Latitude	44°42' N.
Longitude	107°46' W.
Mean mag. decl.	18°10' E.

Surveys Designated	By Whom Surveyed	Date of Contract	Amount of Surveys M.	Ch.s	Lk.s	When Surveyed
N. E. and W. Township lines	Meyer and Stahle	257 Mch. 20, 1895	14	38	90	July-Aug. 1895
Subdivisions	" " "	" " "	17	78	99	Sept 23-26, "
Retracing South Bdry.	" " "	" " "	5	79	61	July 14, "
South Bdry.	J. E. Shannon	237 June 18, 1890	5	77	37	Sept. 26, 1890

The above Map of Township No. 55 North, of Range No. 91 West of the 6th Principal Meridian, Wyoming is strictly conformable to the field notes of the survey thereof on file in this Office, which have been examined and approved.

Surveyor General's Office.
Cheyenne Wyo. Nov. 13, 1896

John Charles Thompson
Sur.r Gen.l

2855

THE NORRIS PETERS CO. LITHO., WASHINGTON, D. C.

Filed MAR 8 1902

Surveys accepted by the Hon. Commissioner in his letter "E" dated Oct. 26, 1901.

55-91

34

4785

77A

RECEIVED S. G. O.
AUG 11 1903
CHEYENNE, WYO.

Township No. 55 North Range No. 91 West of the 6th. Principal Meridian, Wyoming.

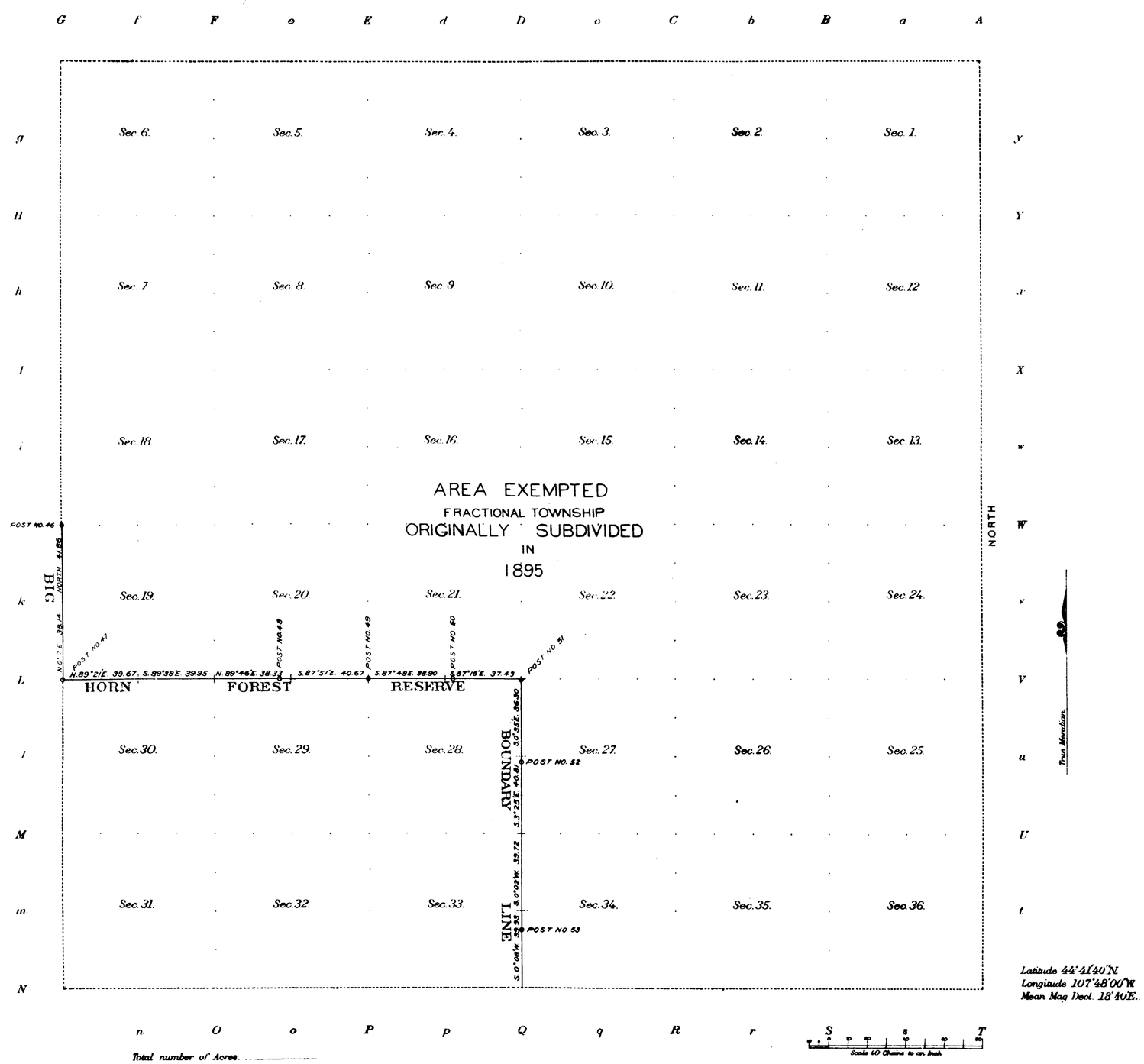

Latitude 44°41'40"N.
Longitude 107°48'00"W.
Mean Mag. Decl. 18°40'E.

Total number of Acres. .....

Surveys Designated	By Whom Surveyed	Amount of Surveys M. Ch. Lks.	When Surveyed
Township lines			
Subdivisions	W. H. Thorn	4 71 71	Nov. 2-5, 1901

The above Map, of Township No. 55 North, of Range No. 91 West of the 6th. Principal Meridian, Wyoming, is strictly conformable to the field notes of the survey thereof on file in this Office, which have been examined and approved.

U. S. Geological Survey
Washington, D. C.
MAY 12 1903

Charles Walcott
Director.

2855-A

55-91

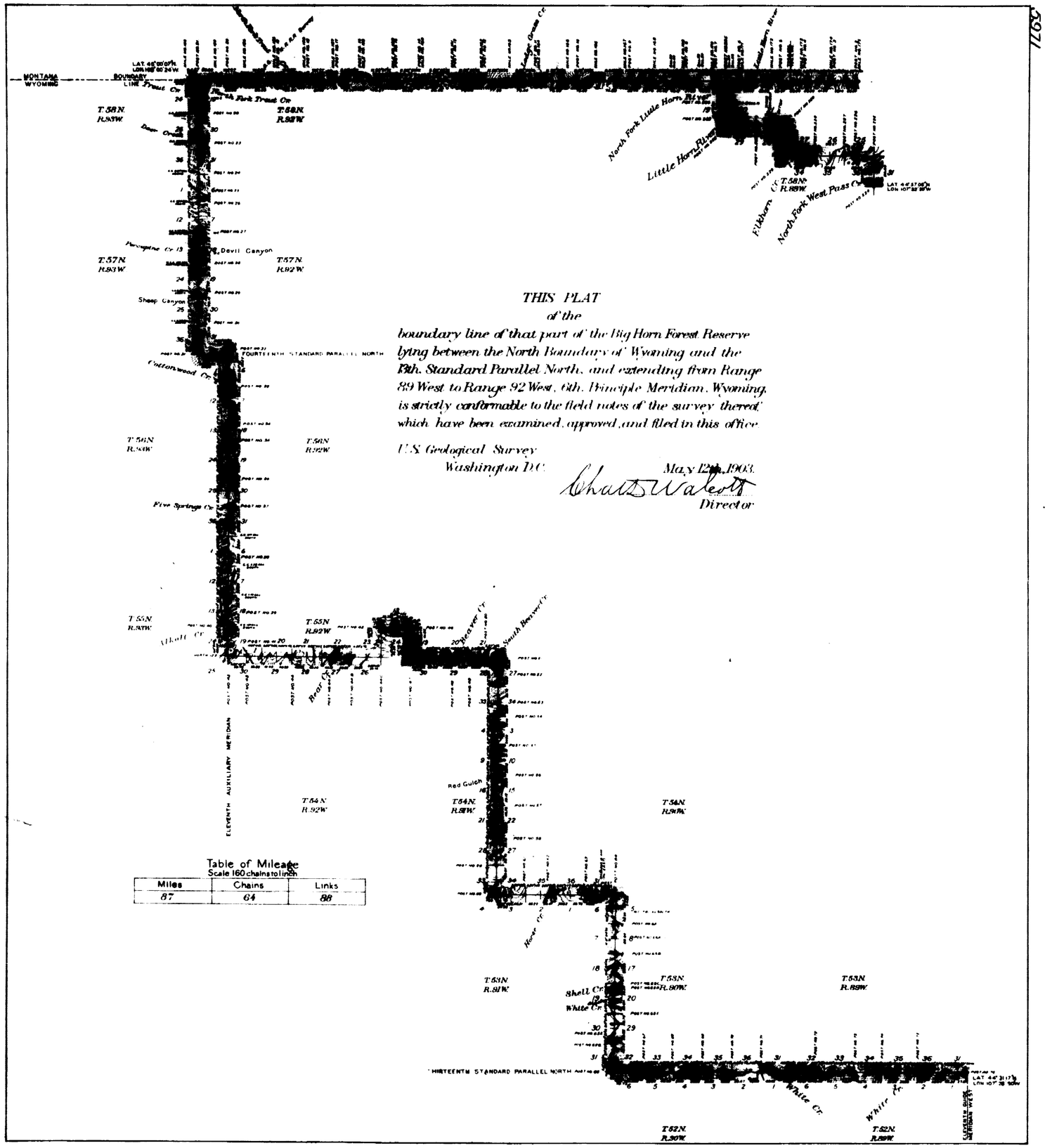

THIS PLAT
of the
boundary line of that part of the Big Horn Forest Reserve lying between the North Boundary of Wyoming and the 13th. Standard Parallel North, and extending from Range 89 West to Range 92 West, 6th. Principle Meridian, Wyoming, is strictly conformable to the field notes of the survey thereof which have been examined, approved, and filed in this office.

U.S. Geological Survey
Washington D.C.

May 12th, 1903.

Chas. D. Walcott
Director

Table of Mileage
Scale 160 chains to 1 inch

Miles	Chains	Links
87	64	88

RECEIVED S. G. O.
AUG 11 1903
CHEYENNE, WYO.

2954

44

5971

99

21

34

1781

73

TOWNSHIP EXTERIORS

Scale 1 inch to 160 chains



Table of mileage

Lines Designated	Amount Mls	Chs	Lks	When surveyed
Standard lines	22	76	93	July 24-2, 1895
Township lines	50	26	86	July 16 Aug 23, "
Connection lines	1	3	75	" " "
Resurveys	17	24	72	July 21 Aug 22, "
Retracings	46	3	85	July 19, 1895 – Sept 29, 1900

This Plat
of the
Retracing of the 11th Guide Meridian W.
through Tps 55 and 56 N.,
11th Auxiliary Guide Meridian W.
through Tps 53, 54 and 55 N.,
South boundary T. 55 N., R. 90 W.,
" " T. 55 N., R. 91 W.,
" " T. 54 N., R. 91 W.,
East " Tps. 53 and 54 N., R. 92 W.
Resurvey of the South boundary
T. 55 N., R. 89 W.
South and North boundaries
T. 54 N., R. 92 W.;
Survey of the West and North
boundaries T. 55 N., R. 89 W.,
West boundary T. 56 N., R. 89 W.,
West and North boundaries T. 55 N., R. 90 W.,
" " " " T. 55 N., R. 91 W.,
West boundary T. 56 N., R. 90 W.,
" " T. 56 N., R. 91 W.,
North " T. 55 N., R. 92 W. and the
14th Standard Parallel N.,
through Rgs. 89, 90, 91 and 92
West of the 6th Principal Meridian,
Wyoming,
is strictly conformable to the field notes
of the survey thereof
by
Meyer and Stahle U. S. Dpty Surveyors
under their
Contract No 257,
dated, March 20, 1895,
which have been examined, approved
and filed in this office.
U. S. Surveyor General's Office,
Cheyenne Wyoming,
November 13, 1896.

John Charles Thomason
U. S. Surv'r Gen'l.

This Map is corrected in conformity with letter E dated January 21, 1899, and the field notes of the correction survey thereof on file in this office, which have been examined and approved
Surveyor General's Office,
Cheyenne, Wyoming,
April 6, 1901

Stephen P. Hanson
U S Sur'r Gen'l.

2852

Filed MAR 8 1902
Survey accepted by the [illegible]
Commissioner in his letter
E dated Oct 26 1901.