7095

ORIGINAL

TOWNSHIP 55 NORTH, RANGE 92 WEST OF THE SIXTH PRINCIPAL MERIDIAN, WYOMING.

DEPENDENT RESURVEY

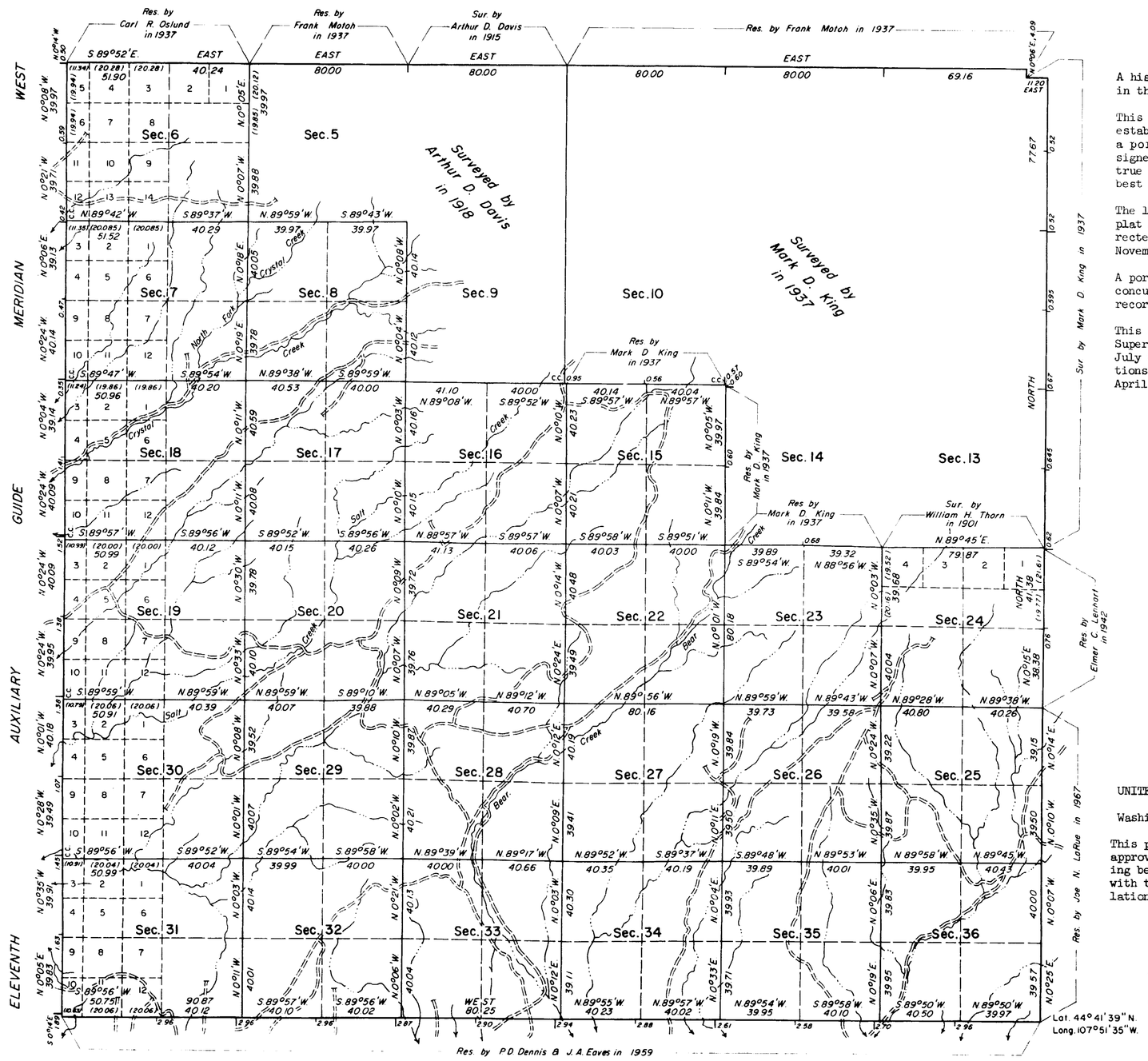

A history of previous surveys is contained in the field note record.

This plat represents a retracement and re-establishment of the west boundary and of a portion of the subdivisional lines, designed to restore the corners in their true original locations according to the best available evidence.

The lottings and areas are as shown on the plat approved November 13, 1890, and corrected April 6, 1901, and the plat approved November 8, 1919.

A portion of the east boundary was executed concurrently and appears in the field note record of T. 55 N., R. 91 W.

This resurvey was executed by Joe N. LaRue, Supervisory Cadastral Surveyor, June 14 to July 27, 1967, pursuant to Special Instructions for Group No. 311, Wyoming, dated April 28, 1967.

UNITED STATES DEPARTMENT OF THE INTERIOR
BUREAU OF LAND MANAGEMENT
Washington, D. C. November 3, 1969

This plat is strictly conformable to the approved field notes, and the survey, having been correctly executed in accordance with the requirements of law and the regulations of this Bureau, is hereby accepted.

For the Director

Clark F. Lumm

Chief, Division of Cadastral Survey

0 5 10 20 40 80
SCALE IN CHAINS

Area Resurveyed 16,535.26 Acres

WHB

2857 D

55-92

Access. 6175 #

ORIGINAL

TOWNSHIP No. 55 NORTH, RANGE No. 92 WEST OF THE SIXTH PRINCIPAL MERIDIAN, WYOMING

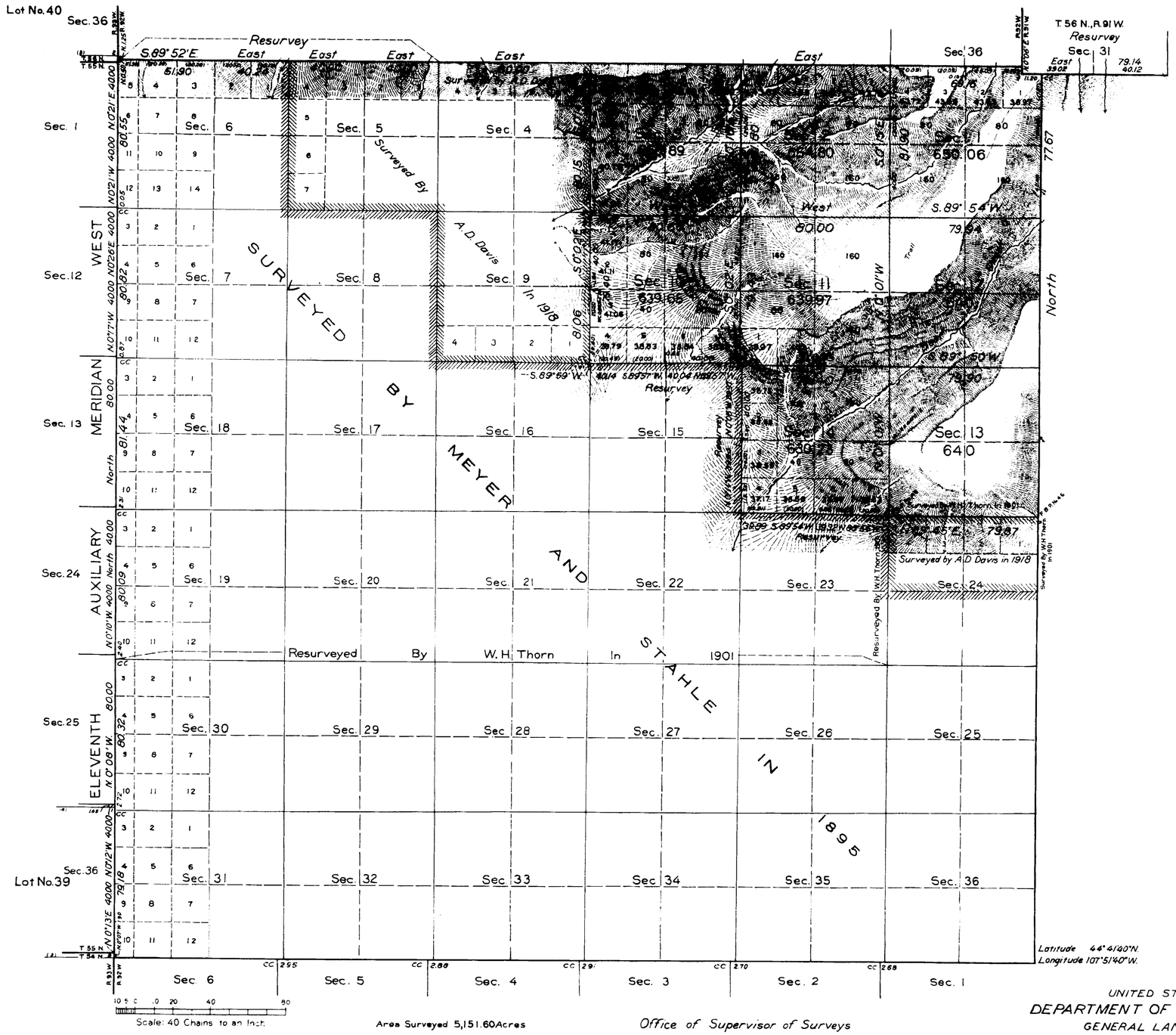

Area Surveyed 5,151.60 Acres

LINES DESIGNATED	BY WHOM SURVEYED	GROUP No	GROUP DATE	MILEAGE MLS	MILEAGE CHS	WHEN SURVEYED BEGUN	WHEN SURVEYED COMPLETED
Exterior	Mark D. King	141	Dec. 5, 1936	9	2.70	June 2, 1937	Aug. 21, 1937
Subdivisional	"	"	"	13	2.27	"	"
Connecting	"	"	"		17.35	"	"

Office of Supervisor of Surveys
Denver, Colorado. April 7, 1939
The above plat of Township No. 55 North, Range No. 92 West of the Sixth Principal Meridian, Wyoming, is strictly conformable to the field notes of the survey thereof which have been examined and approved

Supervisor of Surveys

UNITED STATES
DEPARTMENT OF THE INTERIOR
GENERAL LAND OFFICE
Washington, D. C., Feb. 10, 1940
The survey represented by this plat, having been correctly executed in accordance with the requirements of law and the regulations of this office, is hereby accepted

Joel David Wolfsohn
Acting Assistant Commissioner

AMT

2857-C

Trans. to Buffalo Co.
Aug 31, 1940

55-92

4967 (4-675 a)

ORIGINAL

Accepted April 12, 1920.

Township No. 55 North Range No. 92 West of the Sixth Principal Meridian, Wyoming

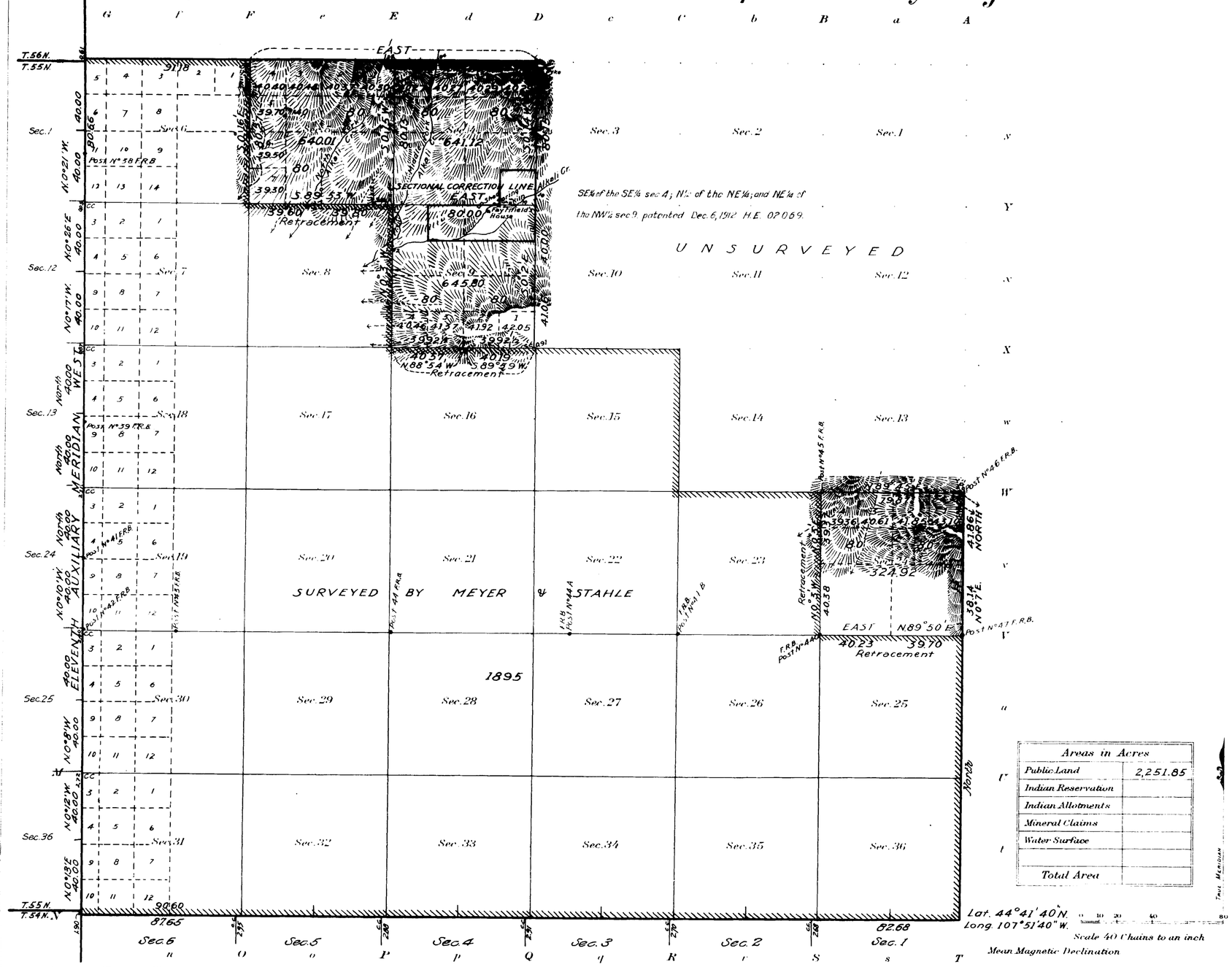

Areas in Acres	
Public Land	2,251.85
Indian Reservation	
Indian Allotments	
Mineral Claims	
Water Surface	
Total Area	

Surveys Designated	By Whom Surveyed	Group No.	Group Date	Amount of Surveys Mls.	chs.	lks.	When Surveyed Begun	Completed
North Bdy.	A. D. Davis	48	Jan. 26, 1918	2	00	00	Oct. 4, 1918	Oct. 4, 1918
Subdivisions	" "	"	" " "	4	01	34	" 3, "	" " "
" Ret.	" " "	"	" " "	3	00	09	" 5, "	" 5 "
Connections	" " "	"	" " "			91	" 3 "	" 3 "
Subdivisions	Meyer & Stahle	Cont. 257	Mar. 20, 1895	6	01	02	Sept. 10, 1895	Sept. 14, 1895
Subdivisions	W. H. Thorn	USGS	June 21, 1900		79	87	Nov. 1	1901
" Ret.	" " "	"	" " "		79	75	" 15	"
East Bdy.	" " "	"	" " "	1	00	00	" 15	"

The above map of Township No. 55 North Range No. 92 West of the Sixth Principal Meridian Wyoming is strictly conformable to the field notes of the survey thereof on file in this office, which have been examined and approved

U. S. Surveyor General's Office.
Cheyenne, Wyoming November 8, 1919

Charles L. Decker
Surveyor General.

2857-B.

Trans to Buffalo
October 22, 1920

55-92

3.4

79

4787

Fractional Township No. 55 North Range No. 92 West of the 6th Principal Meridian



Meanders of								
Posts	Courses	Ch.s Lk.s	Posts	Courses	Ch.s Lk.s	Posts	Courses	Ch.s Lk.s

This Map is corrected in conformity with letter "E", dated January 21, 1899, and the field notes of the correction survey thereof on file in this office, which have been examined and approved.

U.S. Surveyor General's Office,
Cheyenne, Wyoming,
April 6, 1901.

Alpheus P. Hanson
U.S. Sur. Genl.

Latitude	44°42'N.
Longitude	107°53'W.
Mean mag. decl.	17°55'E.

Surveys Designated	By Whom Surveyed	Date of Contract No.	Amount of Surveys M.	Ch.s	Lk.s	When Surveyed
East and North Township lines	Meyer & Stahle	257 Mch. 20, 1895	3	11	18	Aug. 22-24, 1895
Subdivisions	"	" "	45	58	92	Sept. 10-14, "
Connections	"	" "	0	07	17	" "
Resurvey S. Boundary	"	" "	6	10	60	Aug. 21, "
1S. Boundary	John E. Shannon	237 June 18, 1890	6	02	87	Sep. 7-18, 1890
13th Aux. Guide	Geo. M. Carson	199 July 13, 1882	6	00	00	Apr. 25, 1883
Retracing W. Bdry	Meyer and Stahle	257 March 20, 1895	1	1	17	Sept. 23, 1899

The above Map of Township No. 55 North, of Range No. 92 West of the 6th Principal Meridian, Wyoming, is strictly conformable to the field notes of the survey thereof on file in this Office, which have been examined and approved.

Surveyor General's Office.
Cheyenne, Wyo. Nov. 13 1890.

John Charles Thompson
Sur. Gen.

2857.

FHA Corr

THE NORRIS PETERS CO. LITHO., WASHINGTON, D. C.

Filed MAR 8 1902

Surveys accepted by the Hon. Commissioner in his letter "E" dated Oct. 26, 190

55-92

RECEIVED S. G. O.
AUG 11 903
CHEYENNE, WYO.

4786

Township No. 55 North Range No. 92 West of the 6th. Principal Meridian, Wyoming

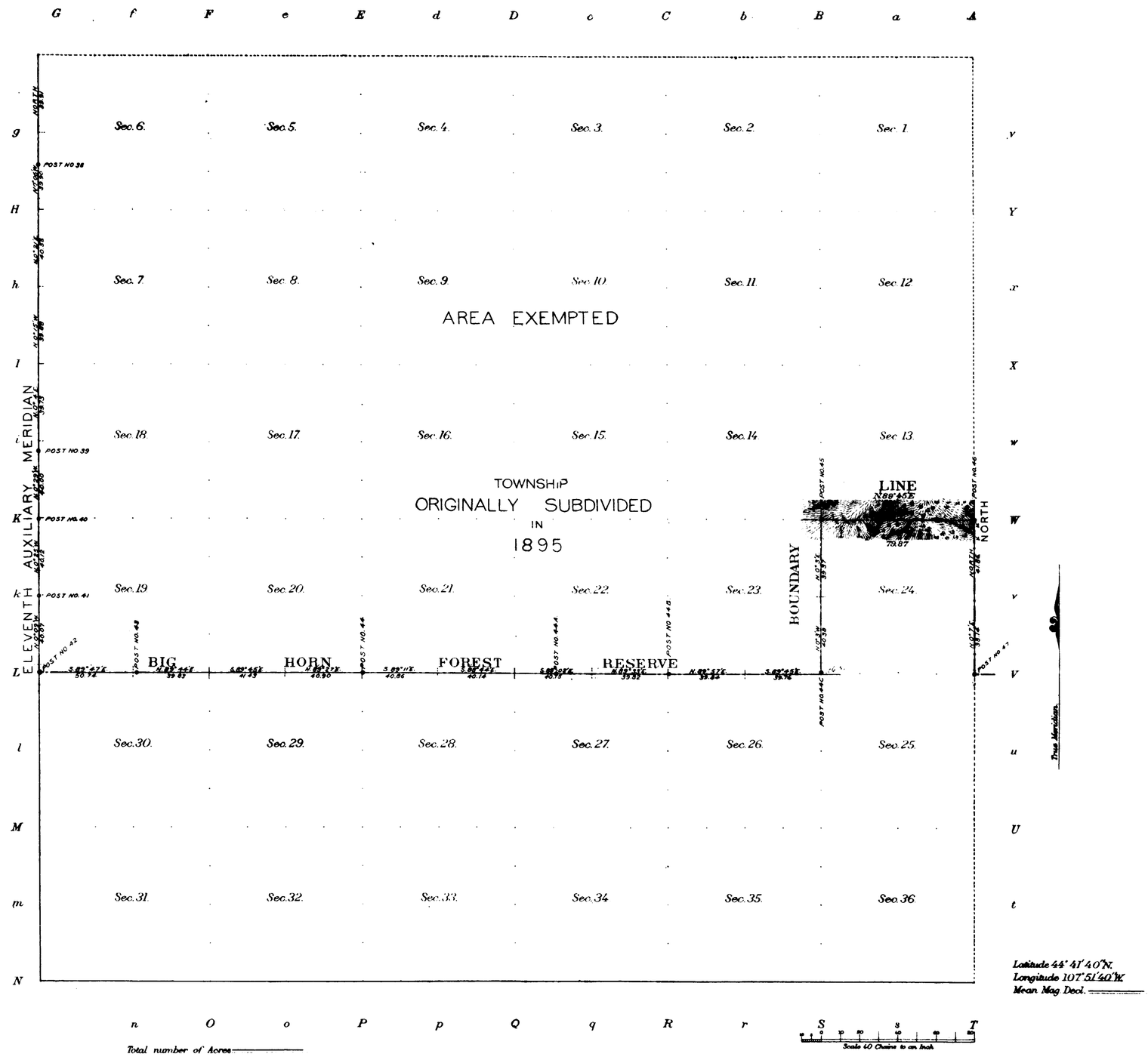

Latitude 44° 41' 40" N.
Longitude 107° 51' 40" W.
Mean Mag. Decl. _____

Total number of Acres _____

Surveys Designated	By Whom Surveyed	Amount of Surveys M. Ch.s Lk.s	When Surveyed
Township lines Subdivisions	W. H. Thorn	0 79 87	Nov. 1, 1901.

The above Map of Township No. 55 North of Range No. 92 West of the 6th. Principal Meridian, Wyoming, is strictly conformable to the field notes of the survey thereof on file in this Office, which have been examined and approved.

U. S. Geological Survey
Washington, D. C.
MAY 12 1903

Chas. D. Walcott
Director.

2857-A

55-92

(24)
Index

2784

111

11th AUXILIARY MERIDIAN WEST

in Tps. 53, 54, 55 & 56 N. betw. Rs. 92 & 93 west of the 6th P.M. Wyo. Ter.

Scale 40 Chs. to 1 inch. Mag. Var. East.

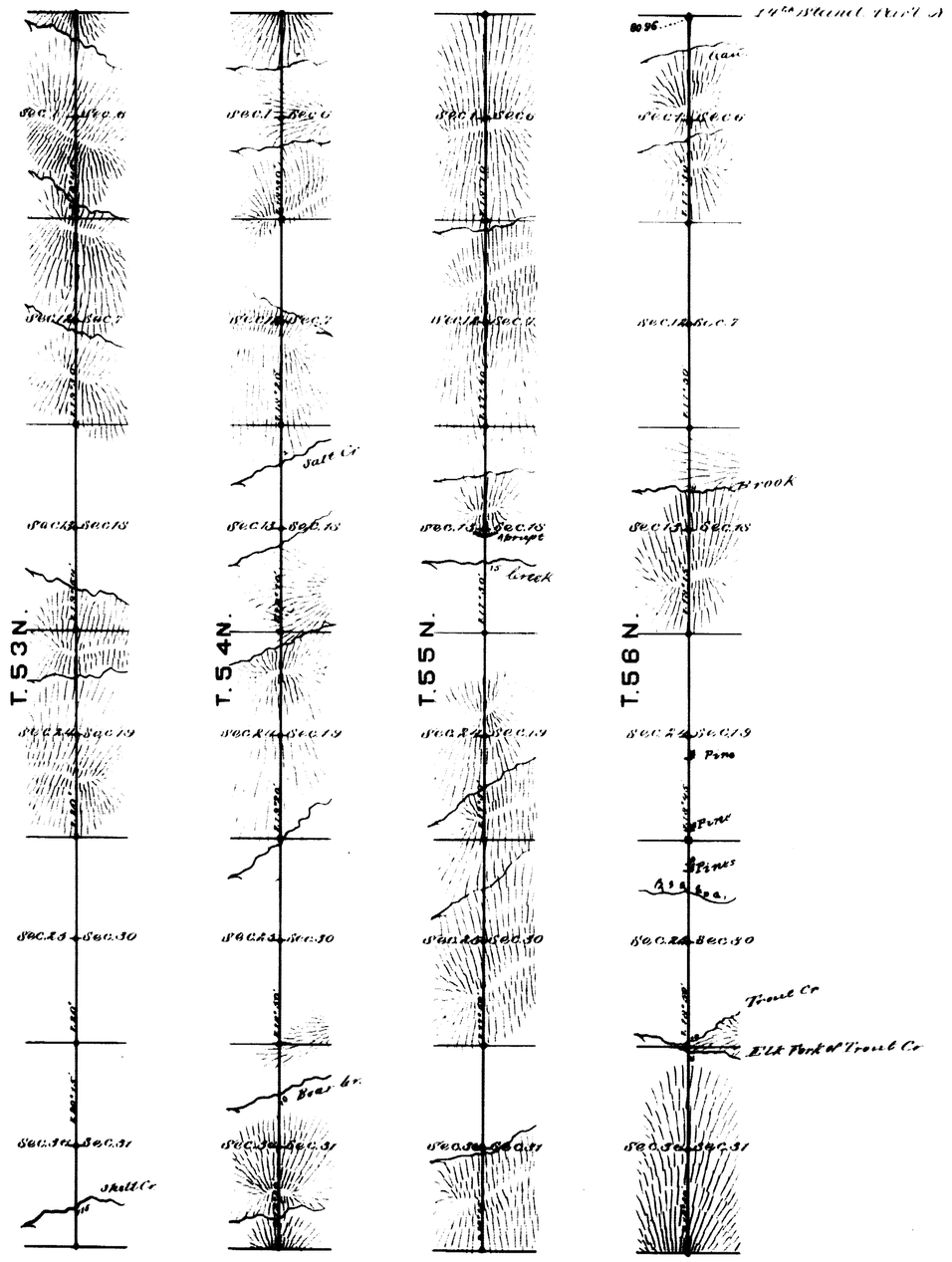

Survey Designated	By Whom surveyed.	Date of contract.	Amount of survey M. C. L.	When surveyed.
11th Auxil. Mer. W.	C. W. Carson	July 12 1888	24 0 0	Apr. 12-16 1888

I hereby certify that the above diagram of the 11th Auxiliary Meridian West in Tps. 53, 54, 55 & 56 N. betw. Rs. 92 & 93 W. of the 6th P.M. Wyo. Ter. is strictly conformable to the field notes of the survey on file in this Office, which have been examined and approved.

Surveyor Generals Office,
Cheyenne Wyo. December 22nd 1888.

Edw. C. Davis
Sur. Gen.

1849

34

73

4781

TOWNSHIP EXTERIORS

Scale 1 inch to 160 chains



Table of mileage

Lines Designated	Amount Mls.	Chs.	Lks.	When surveyed
Standard lines	22	76	93	July 24-2, 1895
Township lines	50	26	86	July 16, Aug 23, "
Connection lines	1	3	75	" " "
Resurveys	17	24	72	July 21 Aug 22, "
Retracings	46	3	85	July 19, 1895 – Sept 29, 1900

This Plat
of the
Retracing of the 11th Guide Meridian W.,
through Tps. 55 and 56 N.,
11th Auxiliary Guide Meridian W.,
through Tps. 53, 54 and 55 N.;
South boundary T. 55 N., R. 90 W.,
" " T. 55 N., R. 91 W.,
" " T. 54 N., R. 91 W.,
East " Tps. 53 and 54 N., R. 92 W.
Resurvey of the South boundary
T. 55 N. R. 89 W.
South and North boundaries
T. 54 N., R. 92 W.;
Survey of the West and North
boundaries T. 55 N., R. 89 W.
West boundary T. 56 N., R. 89 W.,
West and North boundaries T. 55 N., R. 90 W.,
" " " " T. 55 N., R. 91 W.,
West boundary T. 56 N., R. 90 W.,
" " T. 56 N., R. 91 W.,
North " T. 55 N., R. 92 W. and the
14th Standard Parallel N.,
through Rgs. 89, 90, 91 and 92
West of the 6th Principal Meridian,
Wyoming,
is strictly conformable to the field notes
of the survey thereof
by
Meyer and Stable U. S. Dpty Surveyors
under their
Contract No. 257,
dated, March 20, 1895,
which have been examined, approved
and filed in this office.
U. S. Surveyor General's Office,
Cheyenne Wyoming,
November 13, 1896.

John Charles Thomason
U. S. Surv'r Genl.

This Map is corrected in conformity with letter E dated January 21, 1899, and the field notes of the correction survey thereof on file in this office, which have been examined and approved.
Surveyor General's Office,
Cheyenne, Wyoming,
April 6, 1901.

Stephen C. Hanson
U. S. Sur'r Genl.

2852

Filed MAR 8 1902
Survey accepted by the [illegible]
Commissioner in his letter
E dated Oct. 26 1901.

35

Indexed

61

4914

RESURVEY

TOWNSHIP EXTERIORS.

Scale: 1 inch ≈ 160 chains.

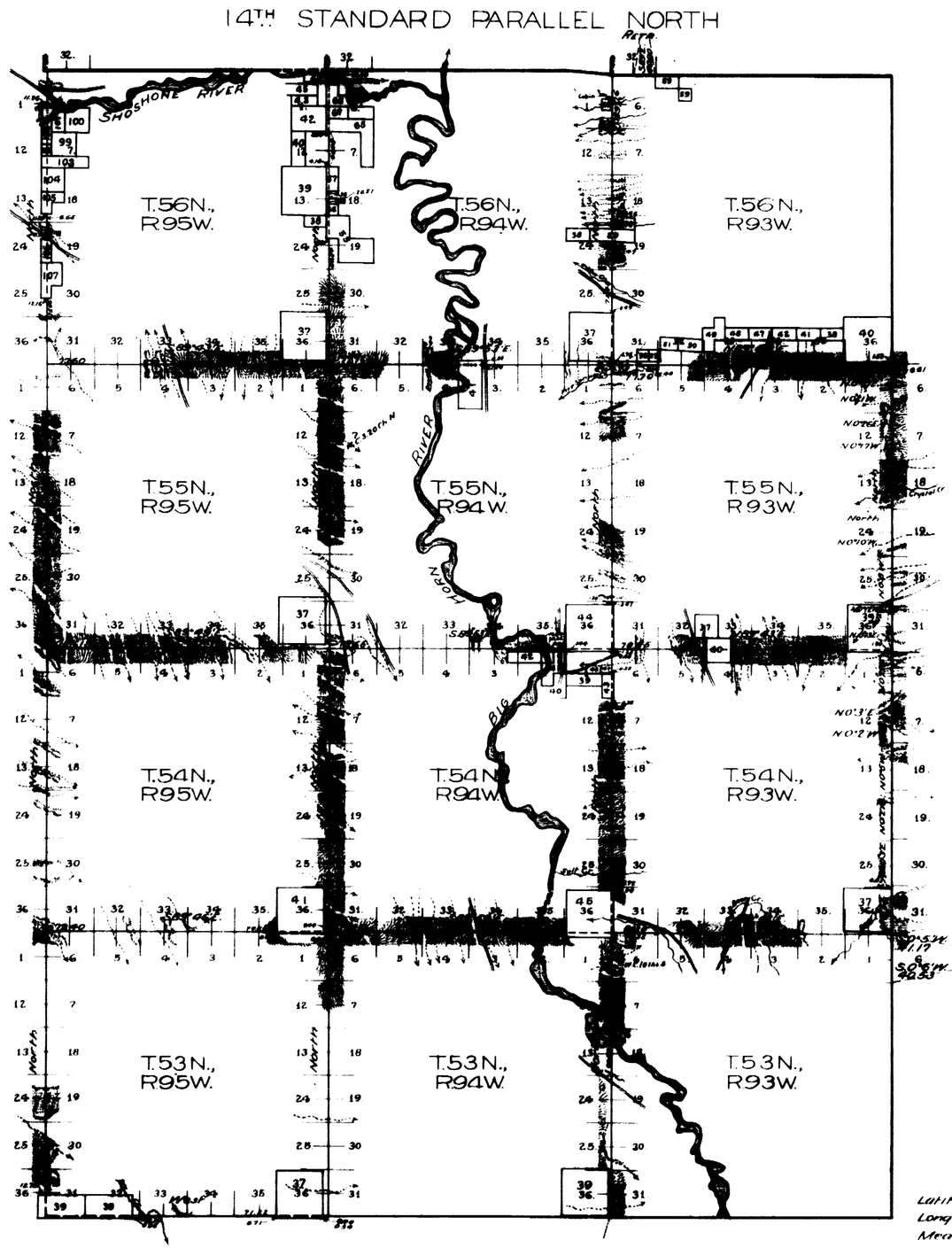

This Plat
of the Resurvey of
the 13th Standard Parallel North through R.95W.;
the 11th Auxiliary Meridian West through Ts.54 & 55N.;
the West and North boundaries of T.53N., R.95W.;
" " " " " " T.54N., R.95W.;
" " " " " " T.55N., R.95W.;
" " boundary of T.56N., R.95W.;
" " " " T.56N., R.94W.;
" " and North boundaries of T.53N., R.94W.;
" " " " " " T.54N., R.94W.;
" " " " " " T.55N., R.94W.;
" " boundary of T.56N., R.93W.;
" " and North boundaries of T.53N., R.93W.;
" " " " " " T.54N., R.93W.;
" " " " " " T.55N., R.93W.;
and the Retracing of
a part of the 11th Auxiliary Meridian West
through T.53N.; and a part of the 14th
Standard Parallel North through R.93W.
of the 6th Principal Meridian,
Wyoming,
is strictly conformable to field notes of the
resurvey thereof
by
Brunt and Burnham, U.S.D.S.,
under their
Contract No. 294,
dated July 20, 1903,
which have been examined, approved and
filed in this office
U.S. Surv. Gen'ls Office,
Cheyenne, Wyoming,
September 1, 1905

Alpheus P. Hanson
U.S. Surv. Genl.

Table of Mileage.

Survs Designated	Amount Mls.	Chs.	Lks.	When Surveyed
Stand. Lines Resur.	18	00	00	Apr. 1 May 21, 1904
" " Retr.	1	41	70	October 11 " "
Township " Resur.	126	22	25	Sept. 9, 03 June 1, "
Connections	2	40	26	September 12 " "

Latitude 44°31'N.
Longitude 107°58'W.
Mean Mag. Decl. 18°15'E.

2896

Survey accepted by the Hon. Commissioner in his letter of Oct. 26, 1905

2954

44

5971

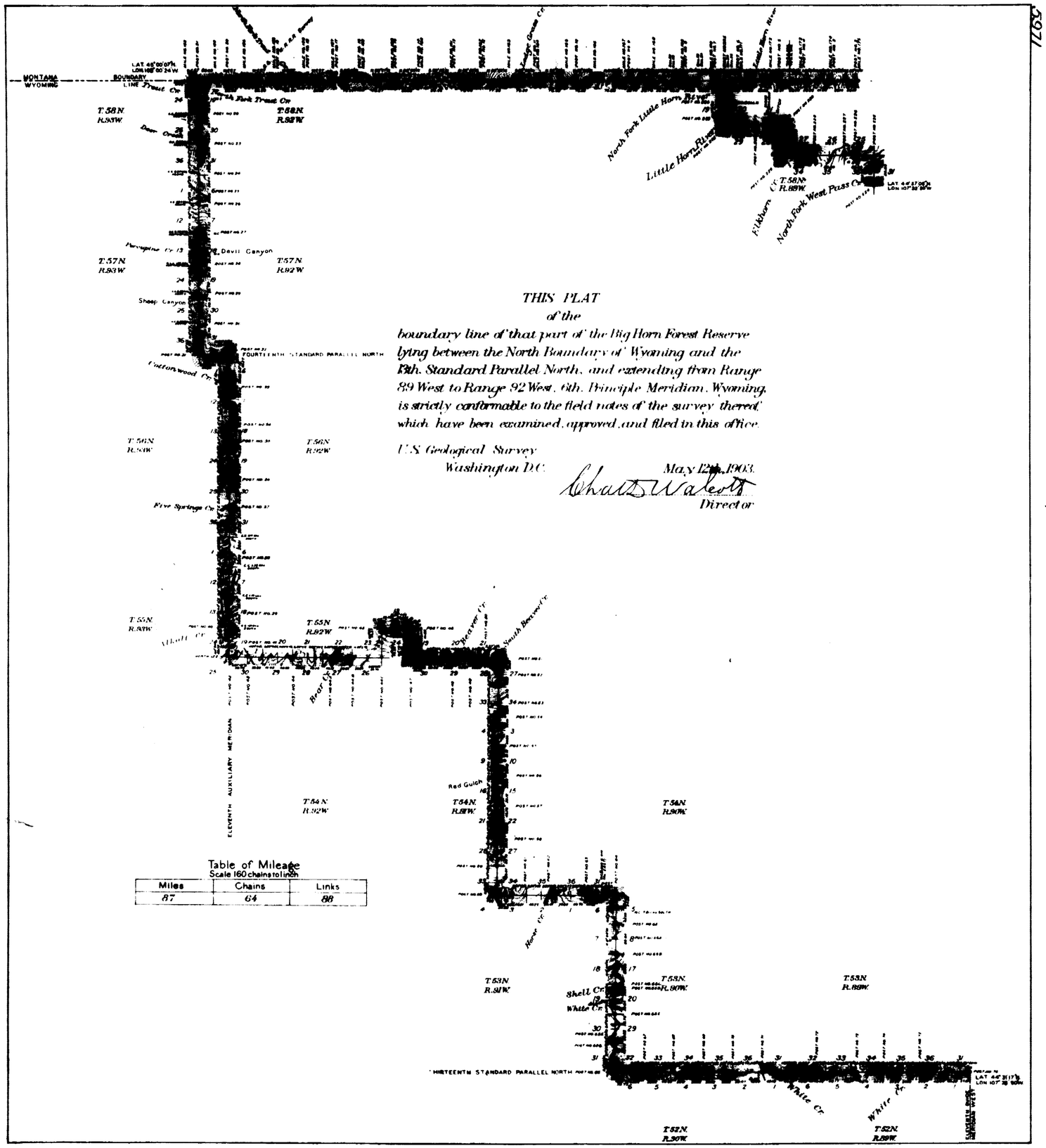

THIS PLAT
of the
boundary line of that part of the Big Horn Forest Reserve lying between the North Boundary of Wyoming and the 13th. Standard Parallel North, and extending from Range 89 West to Range 92 West, 6th. Principle Meridian, Wyoming, is strictly conformable to the field notes of the survey thereof which have been examined, approved, and filed in this office.

U.S. Geological Survey
Washington D.C.

May 12th, 1903.

Chas. D. Walcott
Director

Table of Mileage
Scale 160 chains to inch

Miles	Chains	Links
87	64	88

99

21

RECEIVED S. G. O.
AUG 11 1903
CHEYENNE, WYO.

2965

44

1917



THIS PLAT

of the retracement of

14th Standard Parallel North thro' fractional Range 92 West, the 13th Standard Parallel North thro' Ranges 89 and 90 West and fractional Range 88 West, the East Boundaries of Townships 56 and 57 North Range 93 West and Township 53 North Range 91 West and the fractional East Boundaries of Townships 55 and 58 North Range 93 West and Township 55 North Range 92 West, and the fractional North Boundaries of Townships 53 North Ranges 90 and 91 West, SIXTH PRINCIPAL MERIDIAN, WYOMING, is strictly conformable to the field notes of the survey thereof which have been examined, approved, and filed in this office

U.S. Geological Survey
Washington D.C.
MAY 12 1903

Chas. D. Walcott
Director

NOTE

This plat is not intended to show the location or extent of any survey not made in connection with the survey of the boundary line of the Big Horn Forest Reserve

Table of Mileage
Scale 160 chains to inch

Surveys Designated	M	Chs.	Lks.	When Surveyed
Township Lines	44	09	69	1900
Connection	-	35	68	"
Surveyed by W. H. Thorn				

RECEIVED S. G. O.
AUG 11 1903
CHEYENNE, WYO.