7883 **Click Here for Field Notes**

ORIGINAL

TOWNSHIP 55 NORTH, RANGE 94 WEST, OF THE SIXTH PRINCIPAL MERIDIAN, WYOMING.

DEPENDENT RESURVEY AND SURVEY

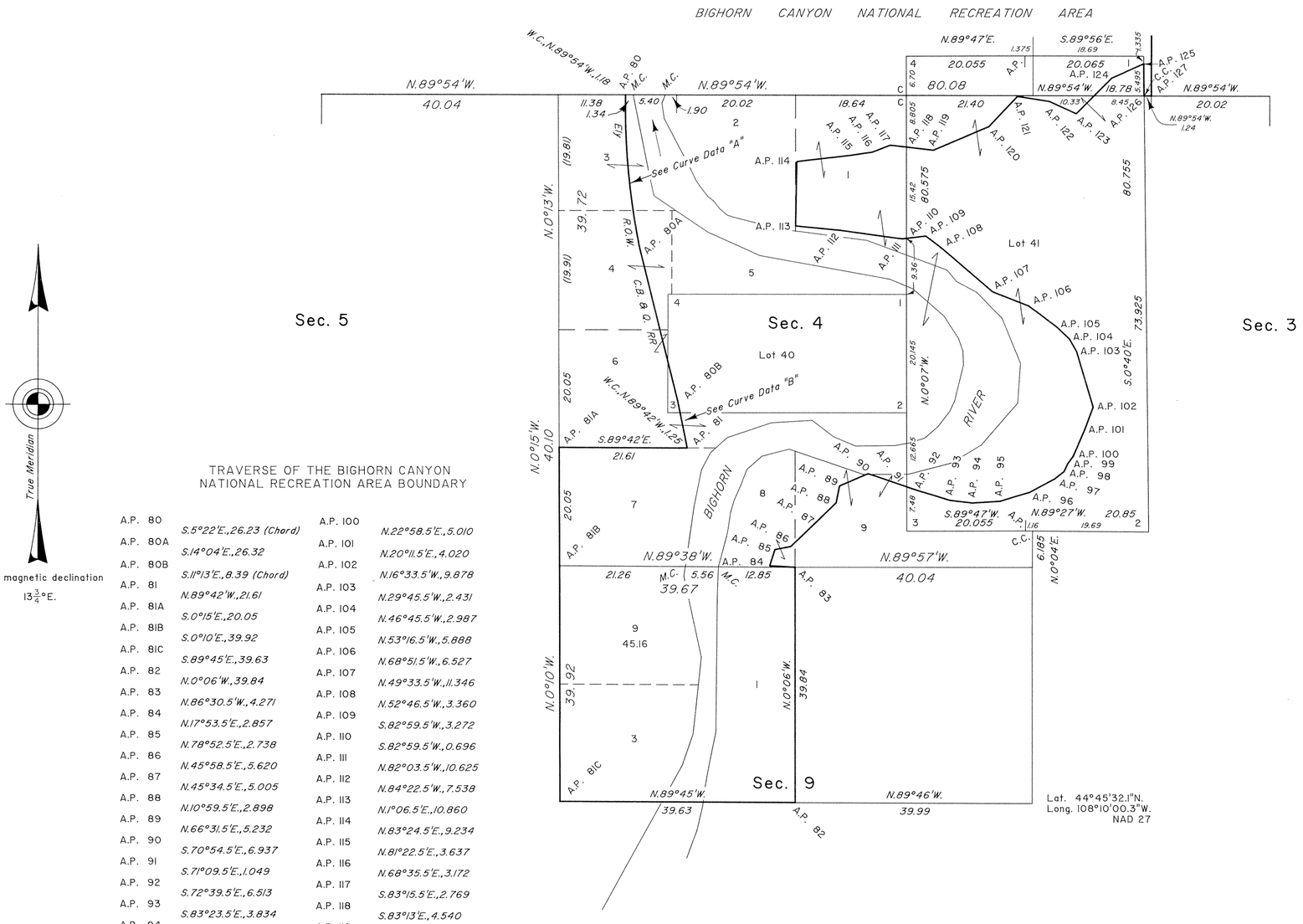

TRAVERSE OF THE BIGHORN CANYON NATIONAL RECREATION AREA BOUNDARY

A.P. 80		A.P. 100	
A.P. 80A	S.5°22'E.,26.23 (Chord)	A.P. 101	N.22°58.5'E.,5.010
A.P. 80B	S.14°04'E.,26.32	A.P. 102	N.20°11.5'E.,4.020
A.P. 81	S.11°13'E.,8.39 (Chord)	A.P. 103	N.16°33.5'W.,9.878
A.P. 81A	N.89°42'W.,21.61	A.P. 104	N.29°45.5'W.,2.431
A.P. 81B	S.0°15'E.,20.05	A.P. 105	N.46°45.5'W.,2.987
A.P. 81C	S.0°10'E.,39.92	A.P. 106	N.53°16.5'W.,5.888
A.P. 82	S.89°45'E.,39.63	A.P. 107	N.68°51.5'W.,6.527
A.P. 83	N.0°06'W.,39.84	A.P. 108	N.49°33.5'W.,11.346
A.P. 84	N.86°30.5'W.,4.271	A.P. 109	N.52°46.5'W.,3.360
A.P. 85	N.17°53.5'E.,2.857	A.P. 110	S.82°59.5'W.,3.272
A.P. 86	N.78°52.5'E.,2.738	A.P. 111	S.82°59.5'W.,0.696
A.P. 87	N.45°58.5'E.,5.620	A.P. 112	N.82°03.5'W.,10.625
A.P. 88	N.45°34.5'E.,5.005	A.P. 113	N.84°22.5'W.,7.538
A.P. 89	N.10°59.5'E.,2.898	A.P. 114	N.1°06.5'E.,10.860
A.P. 90	N.66°31.5'E.,5.232	A.P. 115	N.83°24.5'E.,9.234
A.P. 91	S.70°54.5'E.,6.937	A.P. 116	N.81°22.5'E.,3.637
A.P. 92	S.71°09.5'E.,1.049	A.P. 117	N.68°35.5'E.,3.172
A.P. 93	S.72°39.5'E.,6.513	A.P. 118	S.83°15.5'E.,2.769
A.P. 94	S.83°23.5'E.,3.834	A.P. 119	S.83°13'E.,4.540
A.P. 95	N.86°22.5'E.,4.768	A.P. 120	N.66°49'E.,10.226
A.P. 96	N.72°52.5'E.,5.170	A.P. 121	N.43°12'E.,7.052
A.P. 97	N.61°43.5'E.,4.851	A.P. 122	S.80°56'E.,5.474
A.P. 98	N.51°48.5'E.,2.009	A.P. 123	S.65°11'E.,4.997
A.P. 99	N.24°56.5'E.,1.475	A.P. 124	N.44°34'E.,8.567
A.P. 100	N.35°36.5'E.,1.610		

CURVE DATA "A"

Chord Bearing S.5°22'E.
Chord Length 26.23 Chs.
Radius 5590.27 Ft.
Length of Arc 26.33 Chs.

CURVE DATA "B"

Chord Bearing S.11°13'E.
Chord Length 8.39 Chs.
Radius 5898.28 Ft.
Length of Arc 8.39 Chs.

Lat. 44°45'32.1"N.
Long. 108°10'00.3"W.
NAD 27

Scale in Chains

A history of surveys is contained in the field notes.

A portion of the north boundary was dependently resurveyed by William H. Herbst and Lynn A. Forbes during the resurvey of T. 56 N., R. 94 W., executed concurrently under this same group.

This plat represents the dependent resurvey of portions of certain lots and subdivisional lines designed to restore the corners in their true original locations according to the best available evidence, and the subdivision of certain sections and the metes and bounds survey of the Bighorn Canyon National Recreation Area Boundary, from Angle Points 80 through 123, T. 55 N., R. 94 W., Sixth Principal Meridian, Wyoming.

Except as indicated hereon, the lottings and areas are as shown on the plat approved September 1, 1905.

Survey executed by William H. Herbst and Lynn A. Forbes, Cadastral Surveyors, beginning September 16, 1987, and completed April 4, 1988, pursuant to Special Instructions dated July 1, 1987, for Group No. 503, Wyoming.

UNITED STATES DEPARTMENT OF THE INTERIOR
BUREAU OF LAND MANAGEMENT

Cheyenne, Wyoming September 19, 1990

This plat is strictly conformable to the approved field notes, and the survey, having been correctly executed in accordance with the requirements of law and the regulations of this Bureau, is hereby accepted.

For the Director

John P. Lee

Chief Cadastral Surveyor for Wyoming

W.H.B.

1865 D

TOWNSHIP 55 NORTH, RANGE 94 WEST, OF THE SIXTH PRINCIPAL MERIDIAN, WYOMING.

SUPPLEMENTAL PLAT

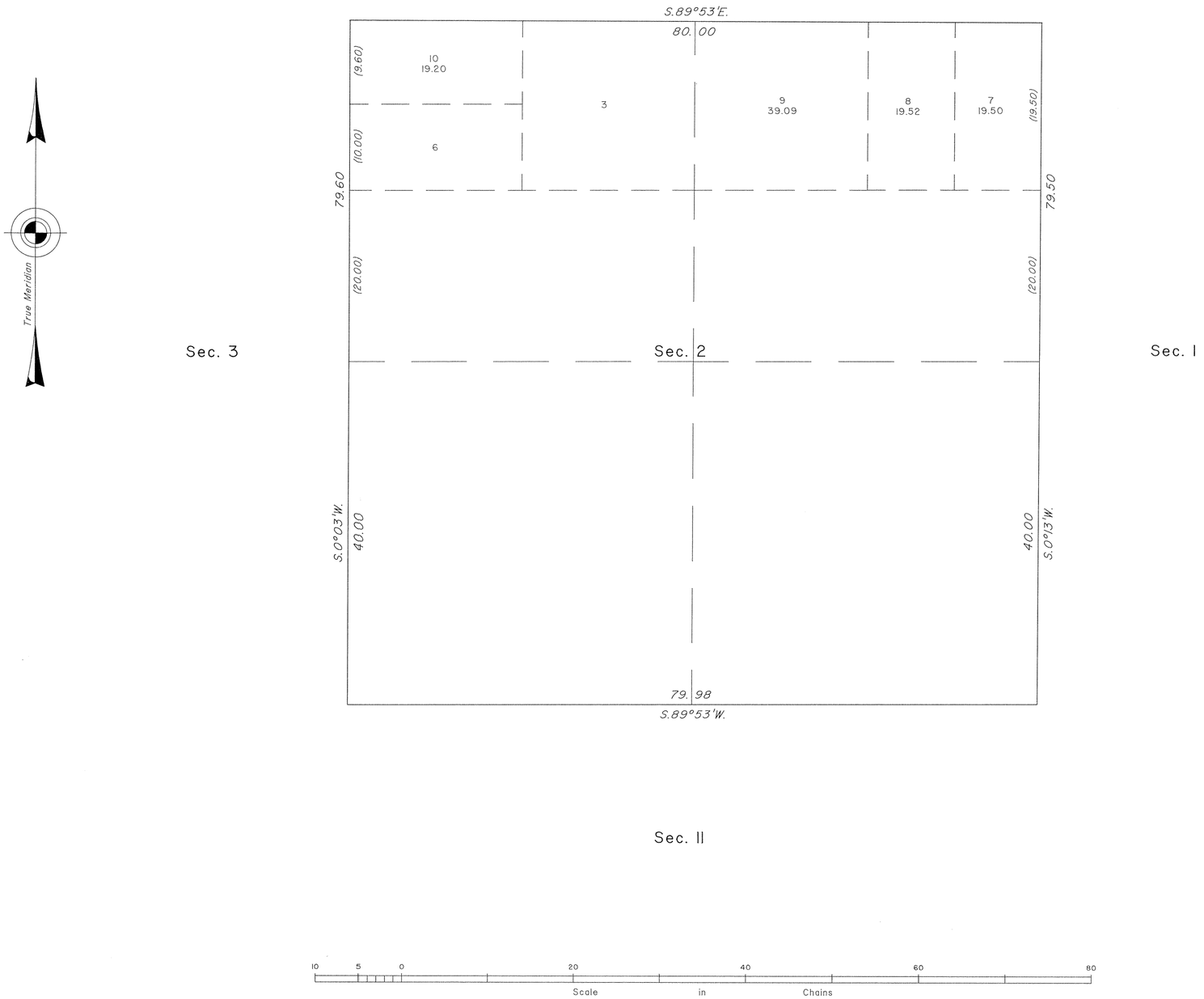

This plat showing the subdivision of original lot 1, and correcting the areas of new lots 9 and 10, T. 55 N., R. 94 W., Sixth Principal Meridian, Wyoming, is based on the plats approved September 1, 1905, and February 3, 1960.

UNITED STATES DEPARTMENT OF THE INTERIOR
BUREAU OF LAND MANAGEMENT

Cheyenne, Wyoming July 30, 2001

This plat, showing amended lottings, is based upon the official records and, having been correctly prepared in accordance with the regulations of this Bureau, is hereby accepted.

For the Director

John P. Lee

Chief Cadastral Surveyor for Wyoming

W.H.B.

OFFICIALLY FILED: August 1, 2001

35 68

2834

(4-675¾)

Resurvey Township No. 55 North Range No. 94 West of the 6th Principal Meridian

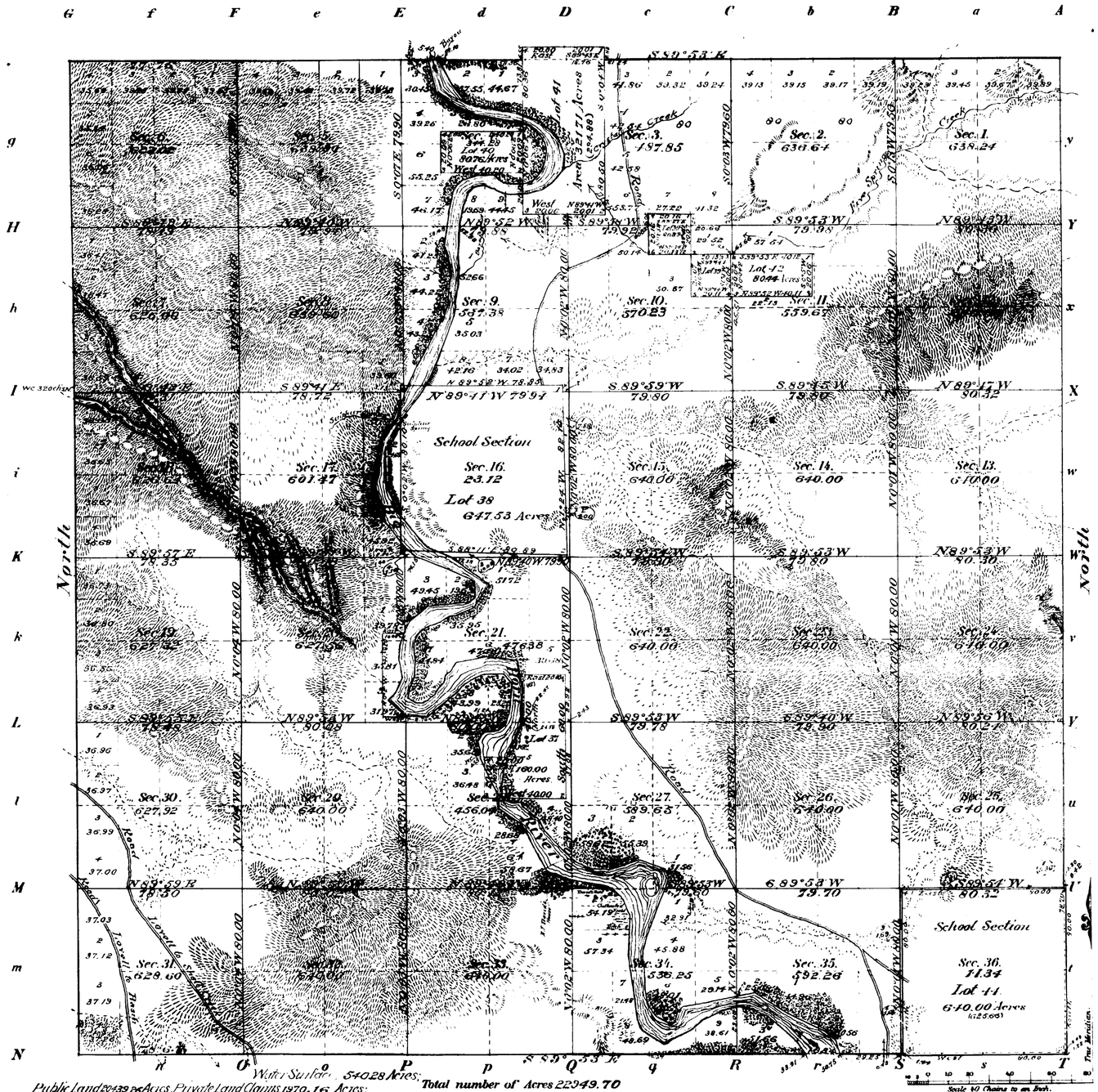

Meanders of

Posts	Courses	Ch. Lks	Posts	Courses	Ch. Lks	Posts	Courses	Ch. Lks

Private Land Claims

No.	Area Total	Area In Township
37	160.00	160.00 Acres
38	647.53	647.53 "
39	80.89	80.89 "
40	80.76	80.76 "
41 (56-94)	321.71	294.88 "
42	80.44	80.44 "
44	640.00	625.66 "
Total		1970.16 "

Latitude 44°12' N.
Longitude 108°5' W.

Public Land 20439.26 Acres, Private Land Claims 1970.16 Acres; Total number of Acres 22349.70

Surveys Designated	By Whom Surveyed	No. Date of Contract	Amount of Surveys M.	Ch.	Lks.	When Surveyed
Resurvey Township lines	Hruntz & Burnham	" July 20th 1903	23	76	41	October 26-1903 May 3-1904
Re-Subdivisions	" " "	" July 20th 1903	58	75	36	June 11-20-1904
Connections	" " "	" " " "	1	00	52	" " " "
Meanders	" " "	" " " "	21	00	38	June 21-22-1904
Private Land Claims	" " "	" " " "	32	53	90	June 5-10-1904

CW 8

THE NORRIS PETERS CO. LITHO. WASHINGTON, D. C.

The above Map of Township No. 55 North of Range No. 94 West of the 6th Principal Meridian Wyoming is strictly conformable to the field notes of the Survey thereof on file in this Office, which have been examined and approved.

Surveyor Generals Office
Cheyenne, Wyoming, Sept. 8th 1905

A. G. Mathews P. Hannan
Sur. Gen.

Surveys accepted by the Land Commissioner in his letter E. Oct. 26th 1905. Duplicate Plat transmitted to Buffalo Land Office January 1st 1906.

1865A

55-94

35

68 a

accession no. 2835

Supplemental Plat.

Index to Segregated Lots.

Resurvey Township No. 55 North, Range No. 94 West of the 6th Principal Meridian, Wyoming.

Contract No. 294, Brunt and Burnham, July 20, 1903.

Resurvey		Original Survey						
Lot No.	Area	T.	R.	Sec.	Subdivision	Entry Kind	Entry No.	Entryman
37	160.00	55	94	21	SE^4SE^4	H.E.	1621	Wort Brown
		"	"	28	E^2NE^4 & SW^4NE^4			
38	647.53	"	"	16	All	S.S.		Wyoming
39	80.89	"	"	10	SE^4NE^4 & NW^4NE^4	H.E.	2630	Henry C. Lovell
40	80.76	"	"	4	NW^4SE^4 & NE^4SW^4	Cash	1315	Thomas N. Howell
41	321.71	"	"	3	Lot 4, SW^4NW^4 & W^2SW^4	D.E.	2066	Henry C. Lovell
		"	"	4	Lot 1, SE^4NE^4 & E^2SE^4			
42	80.44	"	"	11	S^2NW^4	H.E	2627	Henry C. Lovell
43					No lot with this number			
44	640.00	"	"	36	All	S.S.		Wyoming

The above supplemental plat of the resurvey of T.55N., R.94W, being an index to the lots segregated and lotted by the original public survey, has been prepared in strict conformity to the field notes of the accepted resurvey on file in this office, which have been examined and approved.

Surveyor General's Office,
Cheyenne, Wyoming, November 16, 1907.

Alphen Pohlman
Surveyor General for Wyoming.

C.A.P.

1365 B

55 - 94

(24)

28

2833

TOWNSHIP No. 55 NORTH. RANGE No. 94 WEST of the 6th Principal MERIDIAN.

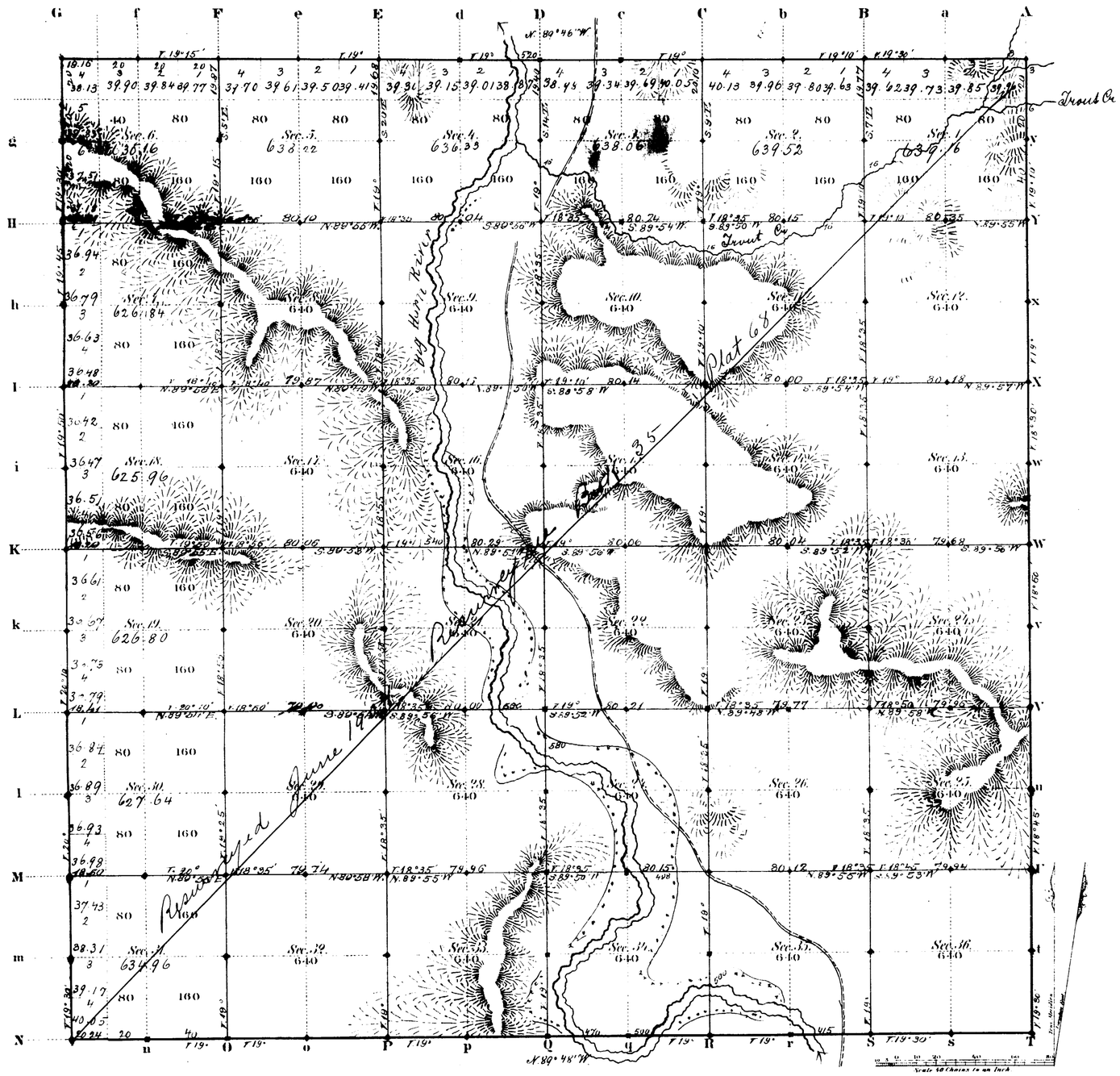

Total number of Acres. 2296365

Surveys Designated	By Whom Surveyed	Date of Contract	Amount of Surveys Mls	Chs	Lks	When Surveyed	Magnetic Declination
Township lines	G. M. Carson	July 13, 1882	23	79	40	April 24, 30, and May 1, 1883	19° 25' East
Subdivisions	" "	" "	59	71	84	June 29 - July 7, 1883	19° 10' " "
Connections							

The above Map of Township No. 55 North Range No. 94 West of the Sixth Principal Meridian Wyoming Territory is strictly conformable to the field notes of the survey thereof on file in this Office, which have been examined and approved

Surveyor General's Office,
Cheyenne Wyoming
December 22nd 1883

Edw. C. Dawes
Sur. Genl.

A. Gast & Co. St. Louis Mo.

1865

Jun. 5
55-94

35

Indexed

61

4914

RESURVEY

TOWNSHIP EXTERIORS.

Scale: 1 inch ≈ 160 chains.

14TH STANDARD PARALLEL NORTH

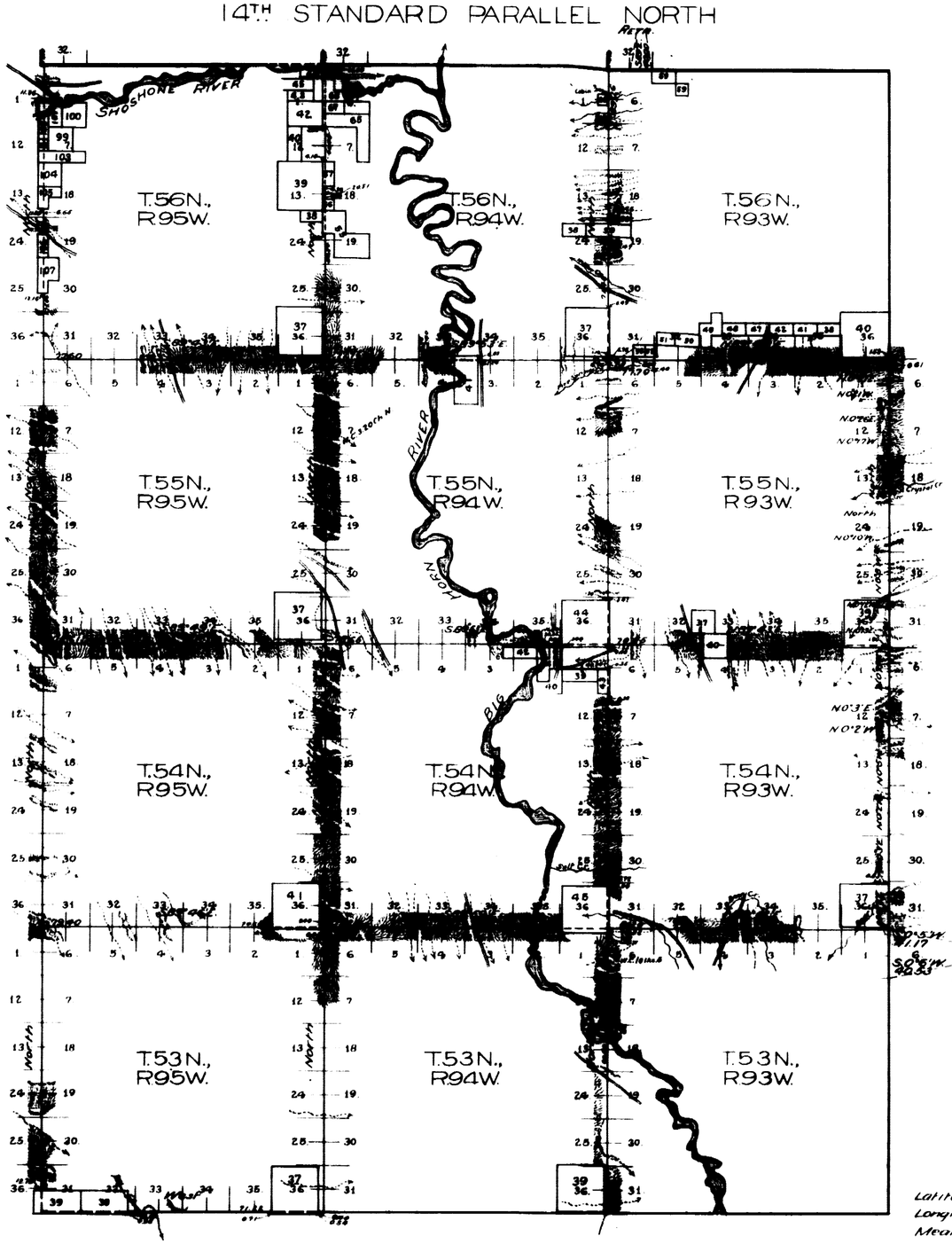

13TH STANDARD PARALLEL NORTH

This Plat
of the Resurvey of
the 13th Standard Parallel North through R.95W.;
the 11th Auxiliary Meridian West through Ts. 54 & 55N.;
the West and North boundaries of T.53N., R.95W.;
" " " " " " T.54N., R.95W.;
" " " " " " T.55N., R.95W.;
" " boundary of T.56N., R.95W.;
" " " " T.56N., R.94W.;
" " and North boundaries of T.53N., R.94W.;
" " " " " " T.54N., R.94W.;
" " " " " " T.55N., R.94W.;
" " boundary of T.56N., R.93W.;
" " and North boundaries of T.53N., R.93W.;
" " " " " " T.54N., R.93W.;
" " " " " " T.55N., R.93W.;
and the Retracing of
a part of the 11th Auxiliary Meridian West
through T.53N.; and a part of the 14th
Standard Parallel North through R.93W.
of the 6th Principal Meridian,
Wyoming,
is strictly conformable to field notes of the
resurvey thereof
by
Brunt and Burnham, U.S.D.S.,
under their
Contract No. 294,
dated July 20, 1903,
which have been examined, approved and
filed in this office
U.S. Surv. Gen'ls Office,
Cheyenne, Wyoming,
September 1, 1905

Alpheus P. Hanson
U.S. Surv. Gen'l.

Table of Mileage.

Survs Designated	Amount Mls.	Chs.	Lks.	When Surveyed
Stand. Lines Resur.	18	00	00	Apr. 1 May 21, 1904
" " Retr.	1	41	70	October 11 " "
Township " Resur.	126	22	25	Sept. 9, 03 June 1, "
Connections	2	40	26	September 12 " "

Latitude 44°31'N.
Longitude 107°58'W.
Mean Mag. Decl. 18°15'E.

2896

Survey accepted by the Hon. Commissioner in his letter of Oct 26. 1905

(24)
Indexed
accession no. 2785

15

EXTERIOR LINES.

Scale 3 miles to 1 inch Magnetic Variation, East

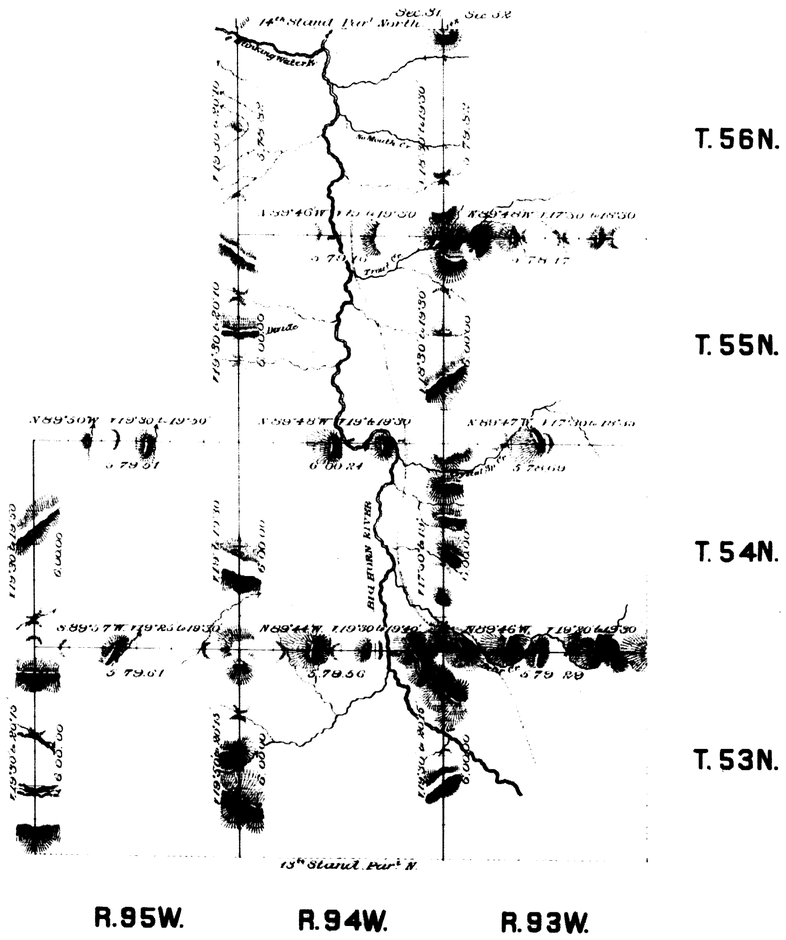

Surveys Designated	By Whom Surveyed	Date of Contract	Amount of Surveys miles	chs	lks	When Surveyed
Exterior lines	G M Carson	July 13th 1882	107	78	87	Apr 30 May 7 1883
Connections	" " "	" " "		3	08	" " "

I hereby certify that the above diagram of the Exterior lines of Tps 53, 54, 55 & 56 N. R's 93 & 94 W. and Tps 53 & 54 N. R. 95 W. of the 5th Principal Meridian Wyoming Territory, is strictly conformable to the field notes of the survey thereof on file in this office, which have been examined and approved.
Surveyor General's Office,
Cheyenne Wyoming December 22nd 1883
Edw. C. David Surv. Genl

1850