35

72

(4-675a)

2850

Resurvey Township No. 55 North, Range No. 95 West of the 6th Principal Meridian



Meanders of

Posts	Courses	Ch.s Lk.s	Posts	Courses	Ch.s Lk.s	Posts	Courses	Ch.s Lk.s

Private	Land	Claims
No.	Area	
	Total	In Township
37	640.00	640.00 Acres
38	160.00	160.00 "
39	640.00	640.00 "
	Total	1440.00 "

Latitude 44°41'N
Longitude 108°14'W.
Mean Mag. Decl. 17°38'E.

Public Land 21492.92 Acres; Private Land Claims 1440.00 Acres Total number of Acres 22932.92

Surveys Designated	By Whom Surveyed	Date of Contract No.	Amount of Surveys M.	Ch.s	Lk.s	When Surveyed
Resurvey Township lines	Brunt & Burnham	294 July 20 1903	23	76	21	April 28-June 1, 1904
Resurvey Subdivisions	" " "	" " "	59	62	10	July 6-16, 1904
Connections	" " "	" " "		46	55	" " "
Private Land Claims	" " "	" " "	14	00	00	July 1-5, 1904

The above Map of resurvey of Township No. 55 North of Range No. 95 West of the 6th Principal Meridian, Wyoming, is strictly conformable to the field notes of the resurvey thereof on file in this Office, which have been examined and approved.

Surveyor General's Office.
Cheyenne, Wyoming, September 1st 1905.

Alpheus P. Hanson
Sur. Gen.

F.A.O.

THE NORRIS PETERS CO. LITHO. WASHINGTON, D.C.

Survey accepted by the Hon. Commissioner Morris Letter E. Oct. 26, 1905. Triplicate plat forwarded to Buffalo Land Office January 4, 1906

1869

1869A

55-95

35

72 a

Accession no 2851

Supplemental Plat.

Index to Segregated Lots.

Resurvey Township No. 55 North, Range No. 95 West of the 6th Principal Meridian, Wyoming.

Contract No. 294, Brunt & Burnham, July 20, 1903

Resurvey		Original Survey				Entry		
Lot No.	Area	T.	R.	Sec.	Subdivision	Kind	No.	Entryman
37	640.00	55	95	36	All	S. S.		Wyoming
38	160.00	"	"	28	SW¼SE¼,SE¼SW¼, NW¼SE¼ & NE¼SW¼	H. E.	2339	Louis A. Robinson
39	640.00	"	"	16	All	S. S.		Wyoming

The above supplemental plat of the resurvey of T. 55 N., R. 95 W., being an index to the lots segregated and lotted by the original public survey, has been prepared in strict conformity to the field notes of the accepted resurvey on file in this office, which have been examined and approved.

Surveyor General's Office,
Cheyenne, Wyoming, November 16, 1907.

Surveyor General for Wyoming.

CAP

1869

1869 B

55 - 95

2849

TOWNSHIP No. 55 NORTH. RANGE No. 95 WEST of the 6th Principal MERIDIAN.

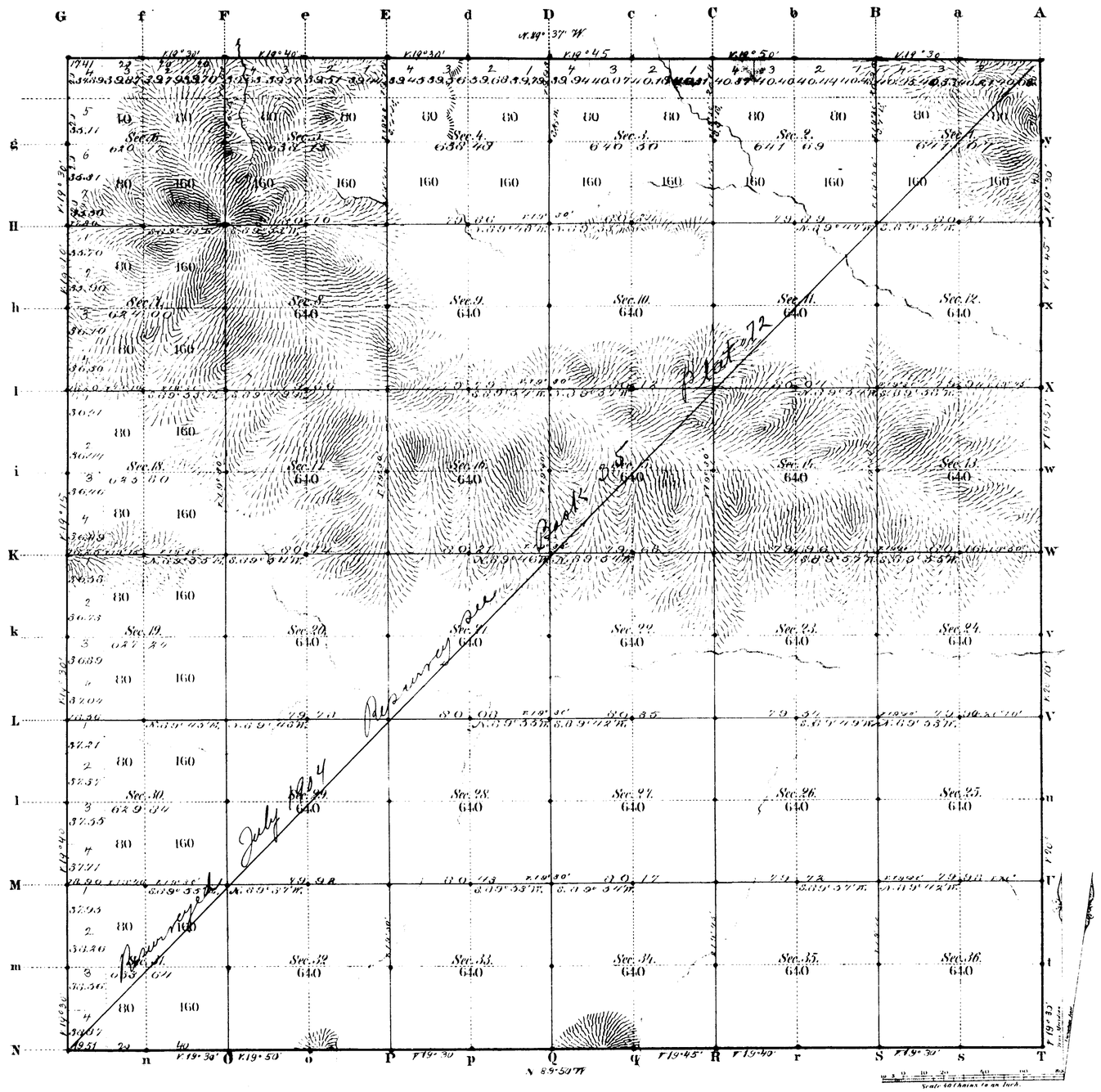

Total number of Acres 22,960.58

Surveys Designated	By Whom Surveyed	Date of Contract	Amount of Surveys Mile	Ch.	Lks.	When Surveyed	Magnetic Declination
W. & S. Township lines	Thos. Binge	July 13, 1882	41	77	41	May 22 & 23 1883	19° 32' East
Subdivisions	" "	" "	39	21	73	June 22 & 29, '83	19° 30' "
Connections							
E. & S. Townsh. ls	G. N. Carson	" "	11	79	51	April 30 and May 7, 1883	

The above Map of Township No. 55 North Range No. 95 West of the Sixth Principal Meridian Wyoming Territory is strictly conformable to the field notes of the survey thereof on file in this Office, which have been examined and approved.

Surveyor General's Office,
Cheyenne Wyoming
January 5th 1884

Edw. C. Davis
Sur. Gen.l

A. Gast & Co. St. Louis Mo.

1869

Jones
55-95

7458

ORIGINAL

TOWNSHIP 55 NORTH, RANGE 95 WEST, OF THE SIXTH PRINCIPAL MERIDIAN, WYOMING.

SUPPLEMENTAL PLAT OF SECTION 16

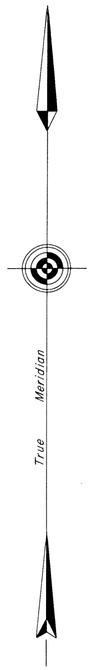



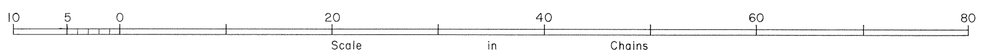

This plat showing a subdivision of original lot 2, sec. 16, T. 55 N., R. 95 W., Sixth Principal Meridian, Wyoming, is based upon the plat accepted October 26, 1905.

UNITED STATES DEPARTMENT OF THE INTERIOR
BUREAU OF LAND MANAGEMENT
Denver, Colorado August 15, 1979

This plat, showing amended lottings, is based upon the official records and, having been correctly prepared in accordance with the regulations of this Bureau, is hereby accepted.

For the Director

J. D. Doerhoff

Chief, Cadastral Survey
Examination & Approval Staff

W.H.B. BJD

LDG

1869C

35

Indexed

61

4914

RESURVEY

TOWNSHIP EXTERIORS.

Scale: 1 inch ≈ 160 chains.

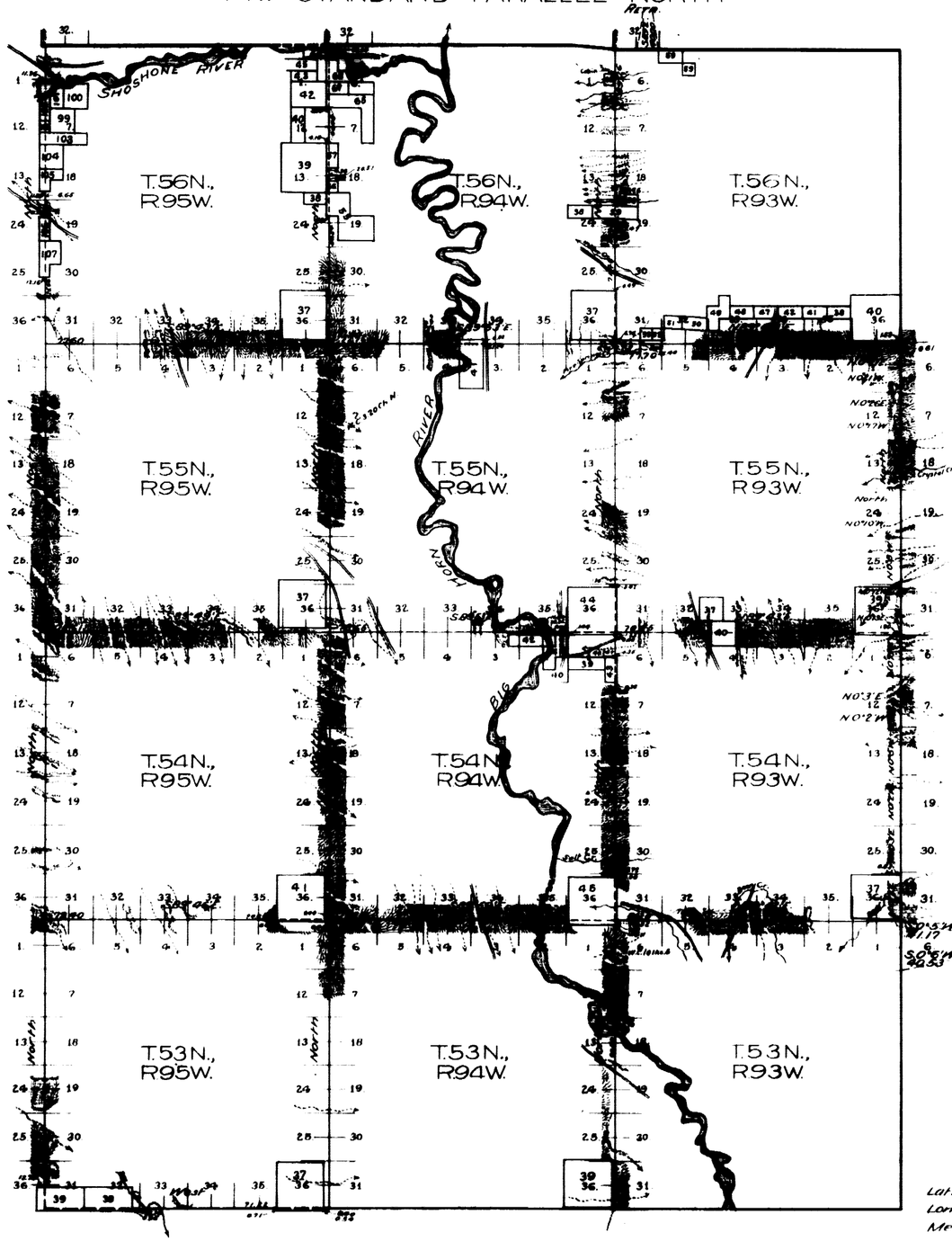

Table of Mileage.

Survs Designated	Amount Mls.	Chs.	Lks.	When Surveyed
Stand. Lines Resur	18	00	00	Apr 1 May 21, 1904
" " Retr	1	41	70	October 11 " "
Township " Resur	126	22	25	Sept 9, 03 June 1, "
Connections	2	40	26	September 12 "

This Plat
of the Resurvey of
the 13th Standard Parallel North through R.95W.;
the 11th Auxiliary Meridian West through Ts. 54 & 55N.;
the West and North boundaries of T.53N., R.95W.;
" " " " " " T.54N., R.95W.;
" " " " " " T.55N., R.95W.;
" " boundary of T.56N., R.95W.;
" " " " T.56N., R.94W.;
" " and North boundaries of T.53N., R.94W.;
" " " " " " T.54N., R.94W.;
" " " " " " T.55N., R.94W.;
" " boundary of T.56N., R.93W.;
" " and North boundaries of T.53N., R.93W.;
" " " " " " T.54N., R.93W.;
" " " " " " T.55N., R.93W.;
and the Retracing of
a part of the 11th Auxiliary Meridian West
through T.53N.; and a part of the 14th
Standard Parallel North through R.93W.
of the 6th Principal Meridian,
Wyoming,
is strictly conformable to field notes of the
resurvey thereof
by
Brunt and Burnham, U.S.D.S.,
under their
Contract No. 294,
dated July 20, 1903,
which have been examined, approved and
filed in this office
U.S. Surv. Gen'ls Office,
Cheyenne, Wyoming,
September 1, 1905

Alpheus P. Hanson
U.S. Surv. Genl.

Latitude 44°31'N.
Longitude 107°58'W.
Mean Mag. Decl. 18°15'E.

2896

Survey accepted by the Hon. Commissioner in his letter of Oct 26. 1905