6179 #

ORIGINAL

TOWNSHIP No. 56 NORTH, RANGE No. 92 WEST OF THE SIXTH PRINCIPAL MERIDIAN, WYOMING

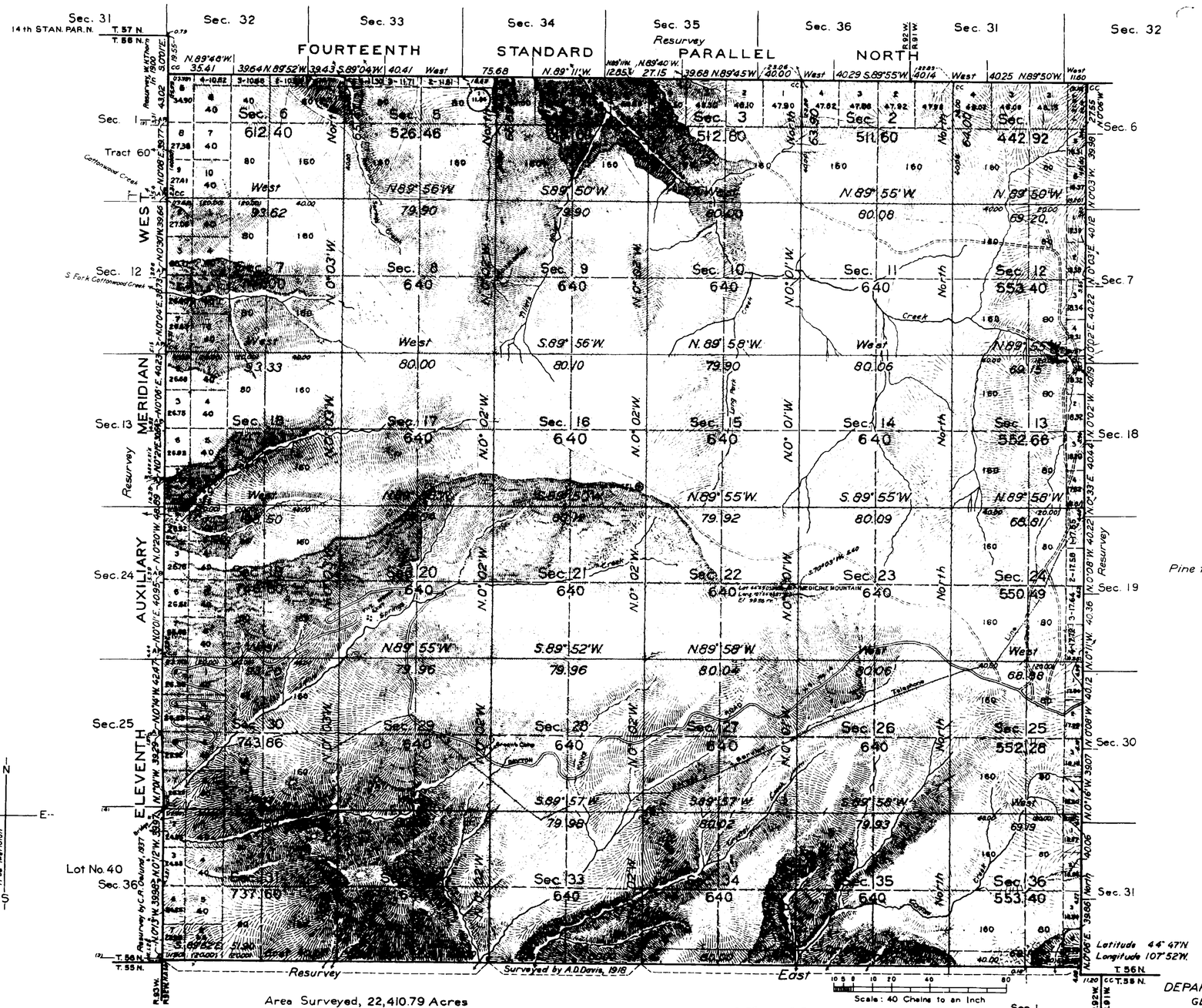

Pine timber found throughout the township

Area Surveyed, 22,410.79 Acres

LINES DESIGNATED	BY WHOM SURVEYED	GROUP No.	GROUP DATE	MILEAGE MLS.	MILEAGE CHS.	WHEN SURVEYED BEGUN	WHEN SURVEYED COMPLETED
Exterior	Mark D. King			17	69.13	June 2, 1937	August 3, 1937
Subdivisional	Frank Motoh	141	Dec. 5, 1936	59	14.96	"	"
Connecting	Carl R. Oslund				51.95	"	"
West Boundary	Marvin J. Lytle	126	Jan. 12, 1933	4	40.63	April 26, 1933	June 7, 1933

Office of Supervisor of Surveys
Denver, Colorado, April 7, 1939

The above plat of Township No. 56 North, Range No. 92 West of the Sixth Principal Meridian, Wyoming, is strictly conformable to the field notes of the survey thereof, which have been examined and approved.

Supervisor of Surveys

UNITED STATES
DEPARTMENT OF THE INTERIOR
GENERAL LAND OFFICE
Washington, D.C., Feb. 10, 1940

The survey represented by this plat plat having been correctly executed in accordance with the requirements of law and the regulations of this office, is hereby accepted.

Acting Assistant Commissioner

3016

Transmitted
to Buffalo F.O.
Aug 31, 1940

56-92

2954

44

5971

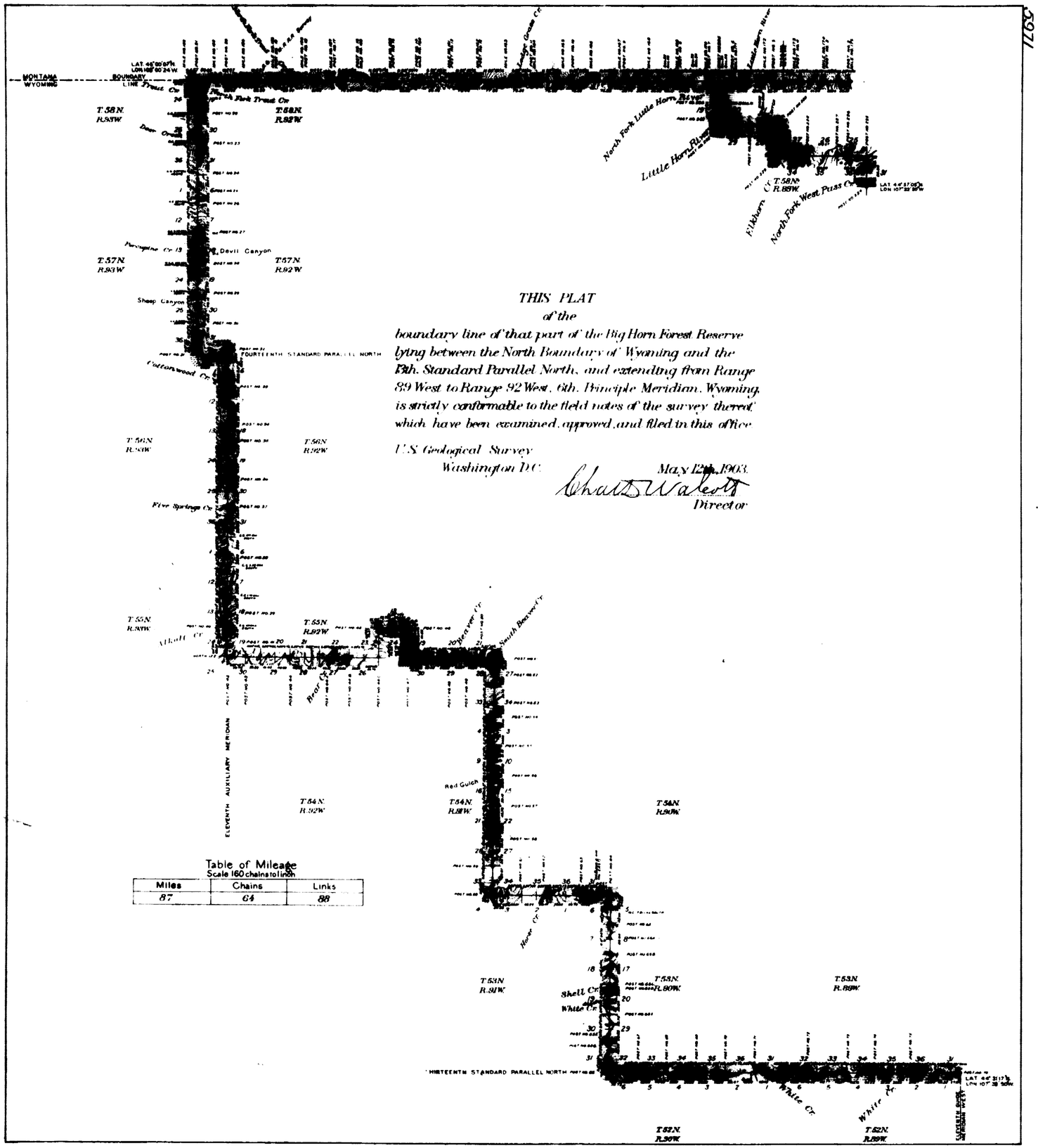

THIS PLAT
of the
boundary line of that part of the Big Horn Forest Reserve lying between the North Boundary of Wyoming and the 13th. Standard Parallel North, and extending from Range 89 West to Range 92 West, 6th. Principle Meridian, Wyoming, is strictly conformable to the field notes of the survey thereof which have been examined, approved, and filed in this office.

U.S. Geological Survey
Washington D.C.

May 12th, 1903.

Chas. D. Walcott
Director

Table of Mileage
Scale 160 chains to 1 inch

Miles	Chains	Links
87	64	88

99

RECEIVED S. G. O.
AUG 11 1903
CHEYENNE, WYO.

21

32 Indexes

1613

TOWNSHIP EXTERIORS

Scale 1 inch to 160 chains



This Plat
of the
Retracement and resurvey of the 14th Standard Parallel North, through Ranges 93, 94, 95 and 96 W., the 11th Auxiliary Guide Meridian West, through Tps. 56 N.
The Survey of the 11th Auxiliary Guide Meridian West, through Tps. 57 and 58 N. the east boundaries of Tps. 57 and 58 N. Rgs. 94, 95 and 96 and the north boundaries of Tps. 57 N. Rgs. 93, 94, 95 and 96 West of the 6th Principal Meridian.
Wyoming.
Also a retracement of the North boundary of Wyoming from the 127th to the 144th M.P. is strictly conformable to the field notes of the survey thereof
by
Meyer & Stable U.S. Deputy Surveyors under their
Contract No. 257,
dated March 20th 1895.
which have been examined, approved and filed in this office.

Cheyenne Wyoming
October 21. 1895.

John Charles Thompson
U.S. Surv. Genl

Table of Mileage

Surveys Designated	Amount Mi.	Chs.	Lks.	When surveyed
Standard lines	36	19	87	May 16 - July 25 1895
Township lines	61	18	31	June 4 - " 26. "
Connecting lines	1	31	77	May 16 " " "

2700

(24) Index

2784

11TH AUXILIARY MERIDIAN WEST

In Tps. 53, 54, 55 & 56 N. betw. Rs. 92 & 93 west of the 6th P.M. Wyo. Ter.
Scale 40 Chs. to 1 inch. Mag. Var. East.

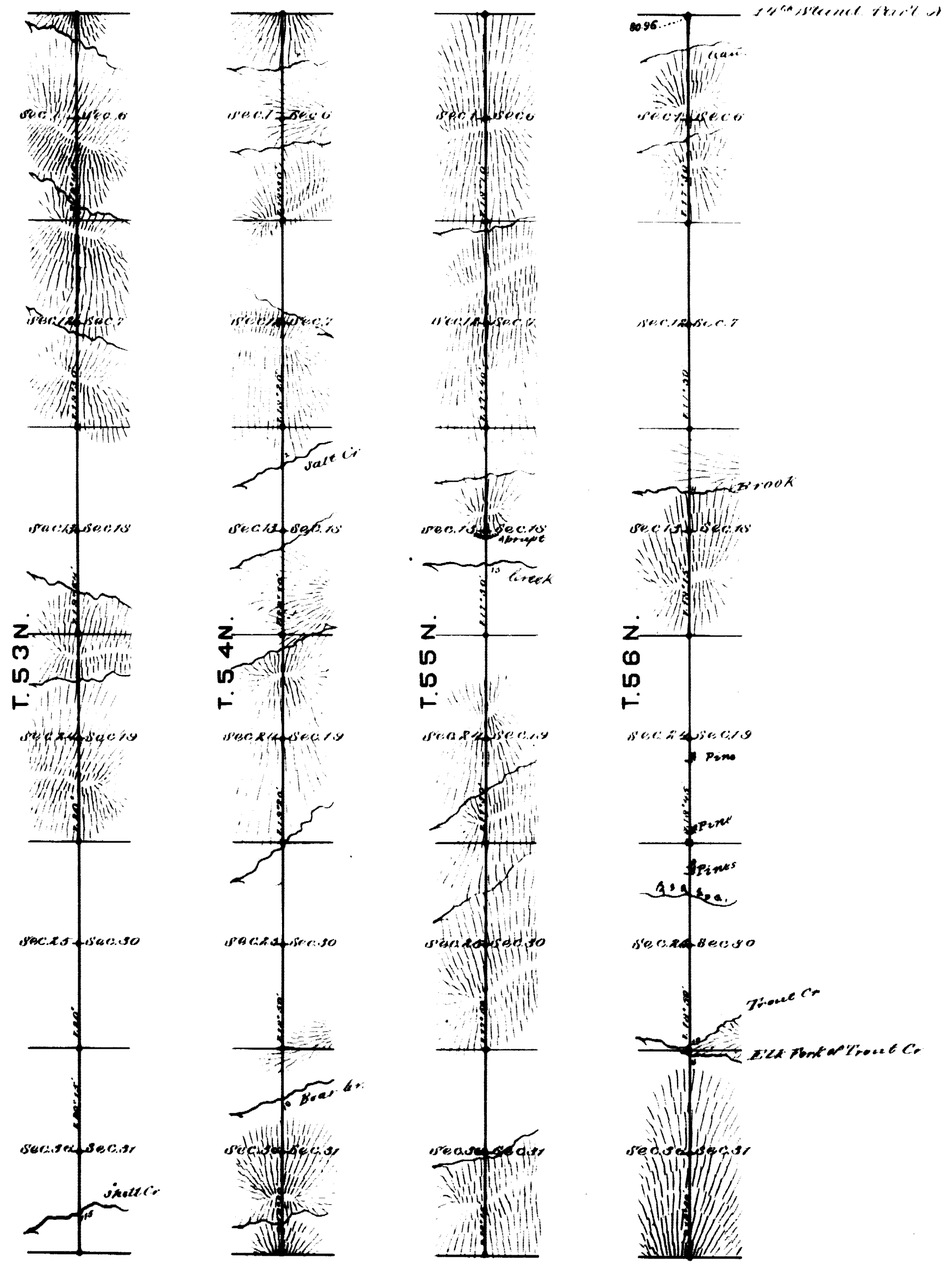

Survey Designated.	By Whom Surveyed.	Date of contract.	Amount of survey M. C. L.	When Surveyed.
11th Auxil. Mer. W.	C. M. Carson	July 13 1882	24 0 0	Apr. 12-16 1882

I hereby certify that the above diagram of the 11th Auxiliary Meridian West in Tps. 53, 54, 55 & 56 N. betw. Rs. 92 & 93 W. of the 6th P.M. Wyo. Ter. is strictly conformable to the field notes of the survey on file in this Office, which have been examined and approved.

Surveyor General's Office,
Cheyenne Wyo. December 22nd 1883.

Edw. C. David
Sur. Gen.

1849