8113 **Click Here for Field Notes**

ORIGINAL

TOWNSHIP 56 NORTH, RANGE 95 WEST, OF THE SIXTH PRINCIPAL MERIDIAN, WYOMING.

DEPENDENT RESURVEY

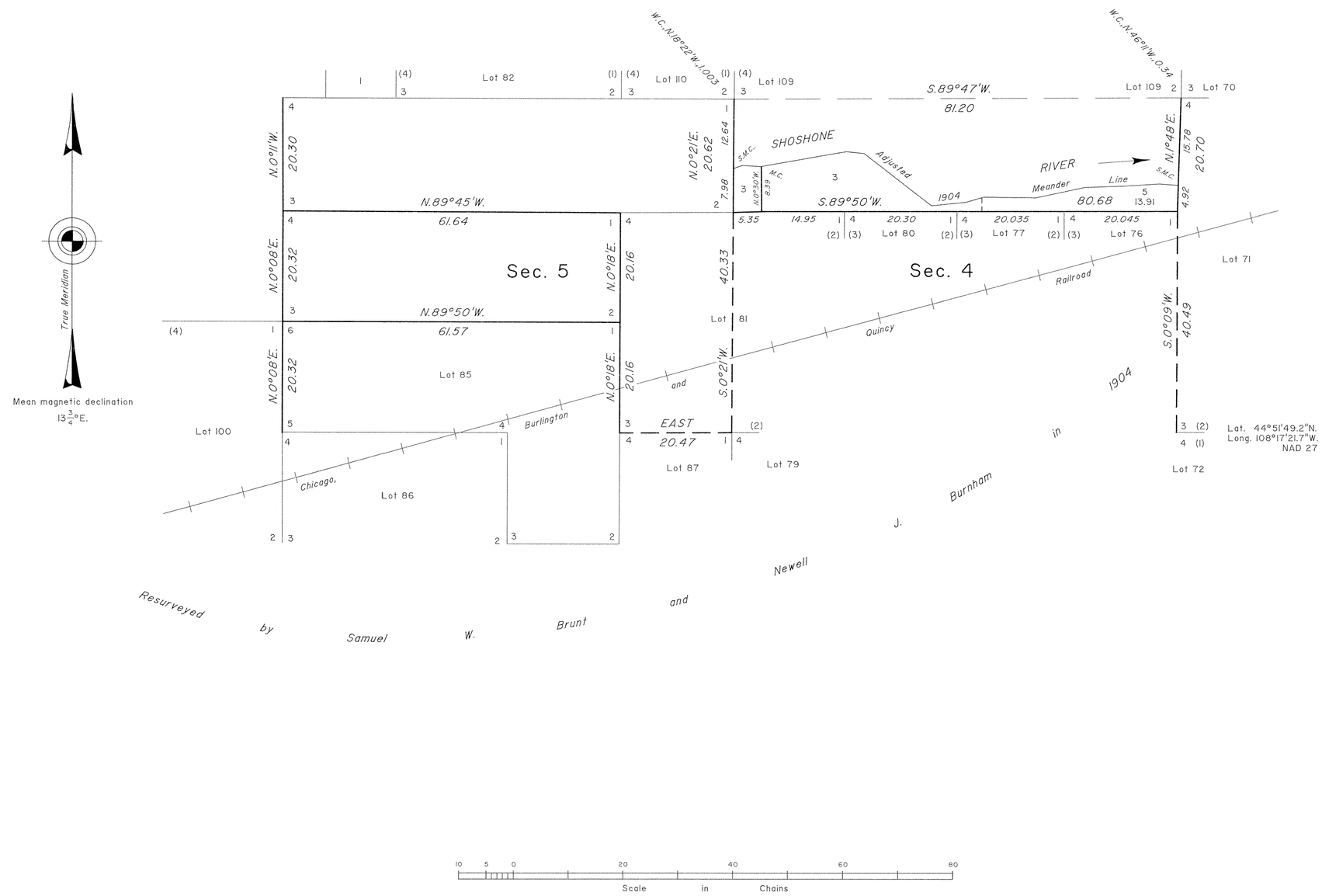

A history of surveys is contained in the field notes.

This plat represents the dependent resurvey of a portion of certain Lots and a portion of the subdivisional lines designed to restore the corners in their true original locations according to the best available evidence, T. 56 N., R. 95 W., Sixth Principal Meridian, Wyoming.

Except as indicated hereon, the lottings and areas are as shown on the plat approved September 1, 1905.

Survey executed by Anthony Mule', Cadastral Surveyor, beginning June 13, 1989, and completed July 6, 1989, pursuant to Special Instructions dated May 18, 1989, for Group No. 529, Wyoming.

UNITED STATES DEPARTMENT OF THE INTERIOR
BUREAU OF LAND MANAGEMENT

Cheyenne, Wyoming August 8, 1996

This plat is strictly conformable to the approved field notes, and the survey, having been correctly executed in accordance with the requirements of law and the regulations of this Bureau, is hereby accepted.

For the Director

John P. Lee

Chief Cadastral Surveyor for Wyoming

W.H.B.

OFFICIALLY FILED: October 7, 1996

JZM

1870 L

7893 Click Here for Field Notes

ORIGINAL

TOWNSHIP 56 NORTH, RANGE 95 WEST, OF THE SIXTH PRINCIPAL MERIDIAN, WYOMING.

METES AND BOUNDS SURVEY

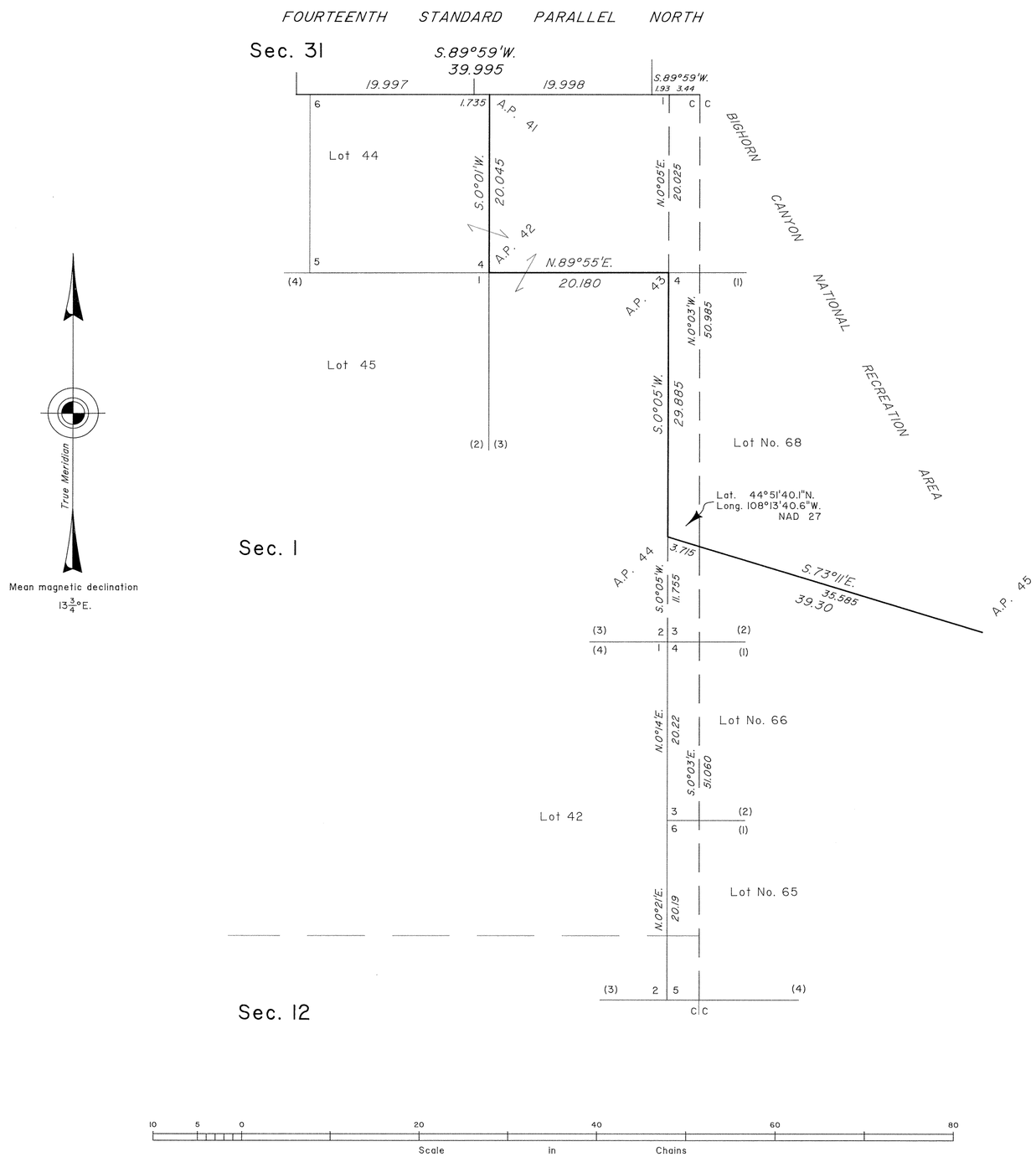

A history of surveys is contained in the field notes.

Portions of the north boundary and certain lots were dependently resurveyed by William H. Herbst during the resurvey of adjacent townships, executed concurrently under this same group.

This plat represents the metes and bounds survey of the Bighorn Canyon National Recreation Area Boundary, from Angle Points 41 through 45, T. 56 N., R. 95 W., Sixth Principal Meridian, Wyoming.

The lottings and areas are as shown on the plats approved September 1, 1905, September 13, 1911 and February 8, 1917.

Survey executed by William H. Herbst, Cadastral Surveyor, beginning August 20, 1987, and completed August 20, 1987, pursuant to Special Instructions dated July 1, 1987, for Group No. 503, Wyoming.

UNITED STATES DEPARTMENT OF THE INTERIOR
BUREAU OF LAND MANAGEMENT

Cheyenne, Wyoming September 19, 1990

This plat is strictly conformable to the approved field notes, and the survey, having been correctly executed in accordance with the requirements of law and the regulations of this Bureau, is hereby accepted.

For the Director

John P. Lee

Chief Cadastral Surveyor for Wyoming

W.H.B.

DDB

1870 K

7630

ORIGINAL

TOWNSHIP 56 NORTH, RANGE 95 WEST, OF THE SIXTH PRINCIPAL MERIDIAN, WYOMING.

SUPPLEMENTAL PLAT OF SECTION 6

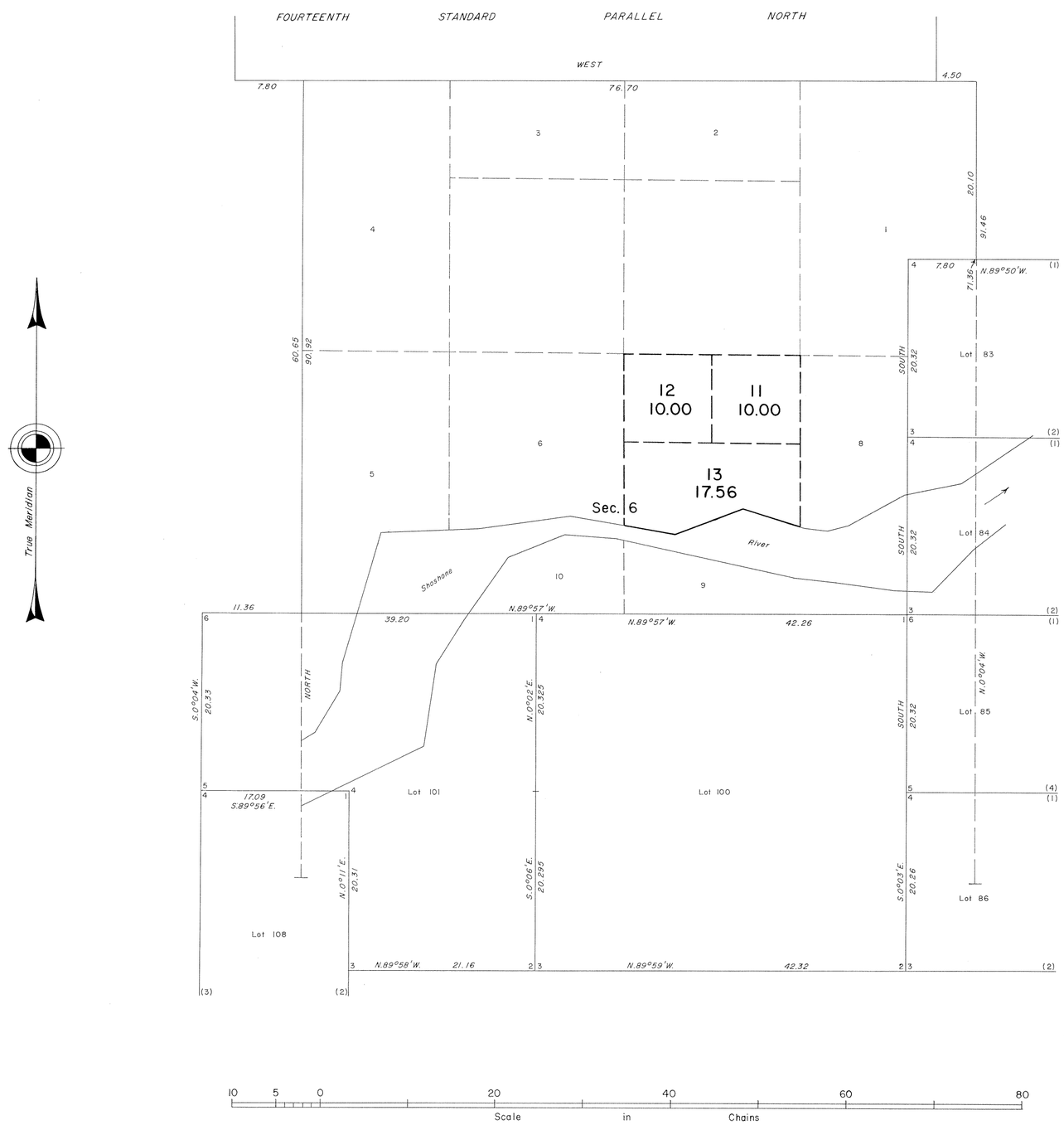

This plat showing a subdivision of lot 7, sec. 6, T. 56 N., R. 95 W., Sixth Principal Meridian, Wyoming, is based upon the plat approved September 1, 1905, accepted October 26, 1905.

UNITED STATES DEPARTMENT OF THE INTERIOR
BUREAU OF LAND MANAGEMENT
Cheyenne, Wyoming June 27, 1983

This plat, showing amended lottings, is based upon the official records and, having been correctly prepared in accordance with the regulations of this Bureau, is hereby accepted.

For the Director

Richard L. Pakes

Chief Cadastral Surveyor

W.H.B.

1870 1

7662

ORIGINAL

TOWNSHIP 56 NORTH, RANGE 95 WEST, OF THE SIXTH PRINCIPAL MERIDIAN, WYOMING.

SUPPLEMENTAL PLAT OF SECTION 19

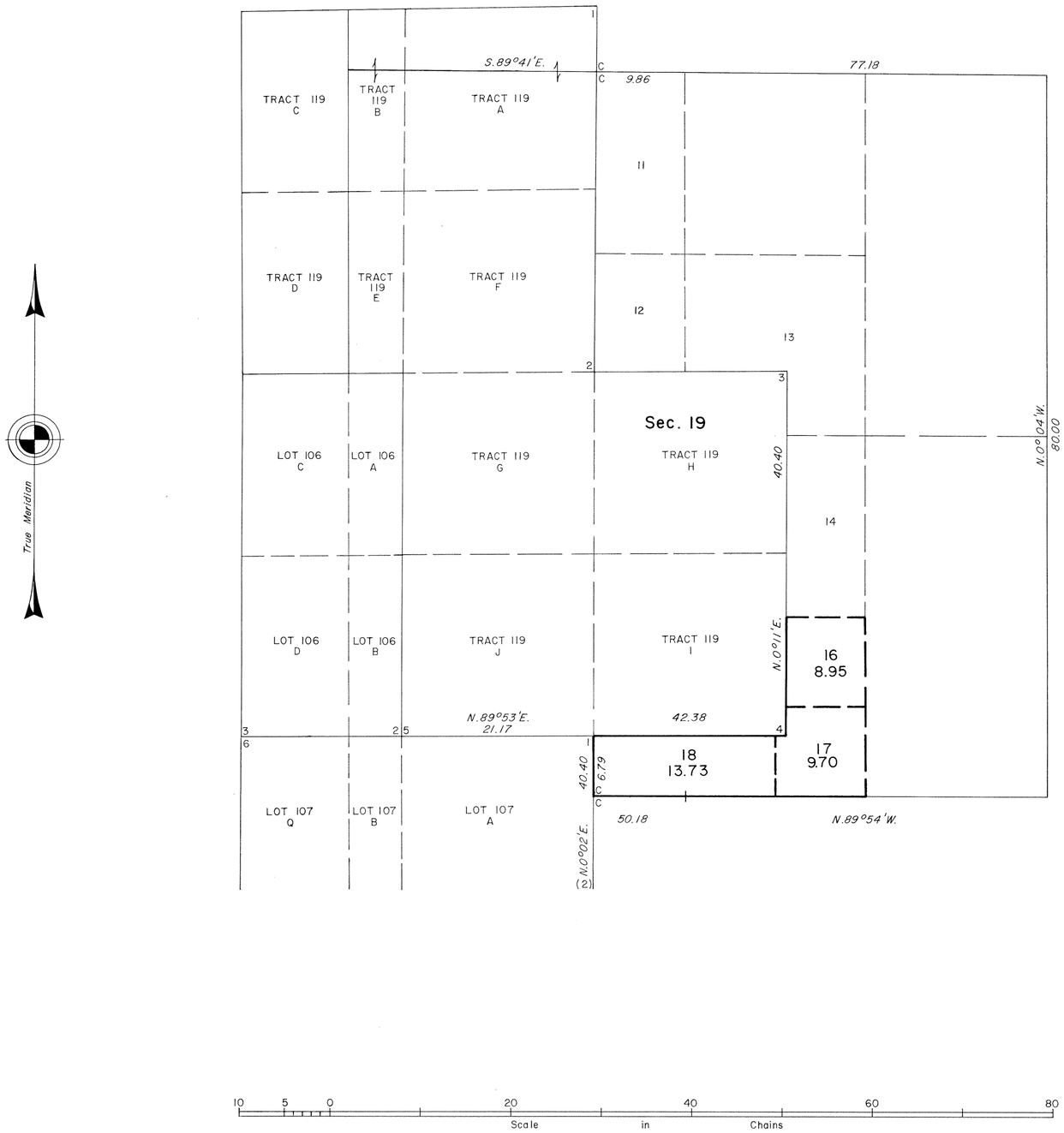

This plat showing a subdivision of original lot 15, Sec. 19, T. 56 N., R. 95 W., Sixth Principal Meridian, Wyoming, is based upon the plats accepted October 26, 1905, June 20, 1913, and the plat approved January 15, 1916.

UNITED STATES DEPARTMENT OF THE INTERIOR
BUREAU OF LAND MANAGEMENT

Cheyenne, Wyoming January 13, 1984

This plat, showing amended lottings, is based upon the official records and, having been correctly prepared in accordance with the regulations of this Bureau, is hereby accepted.

For the Director

Richard L. Oakes

Chief Cadastral Surveyor

W.H.B.

1870 J

7459

ORIGINAL

TOWNSHIP 56 NORTH, RANGE 95 WEST, OF THE SIXTH PRINCIPAL MERIDIAN, WYOMING.

SUPPLEMENTAL PLAT OF SECTION 18

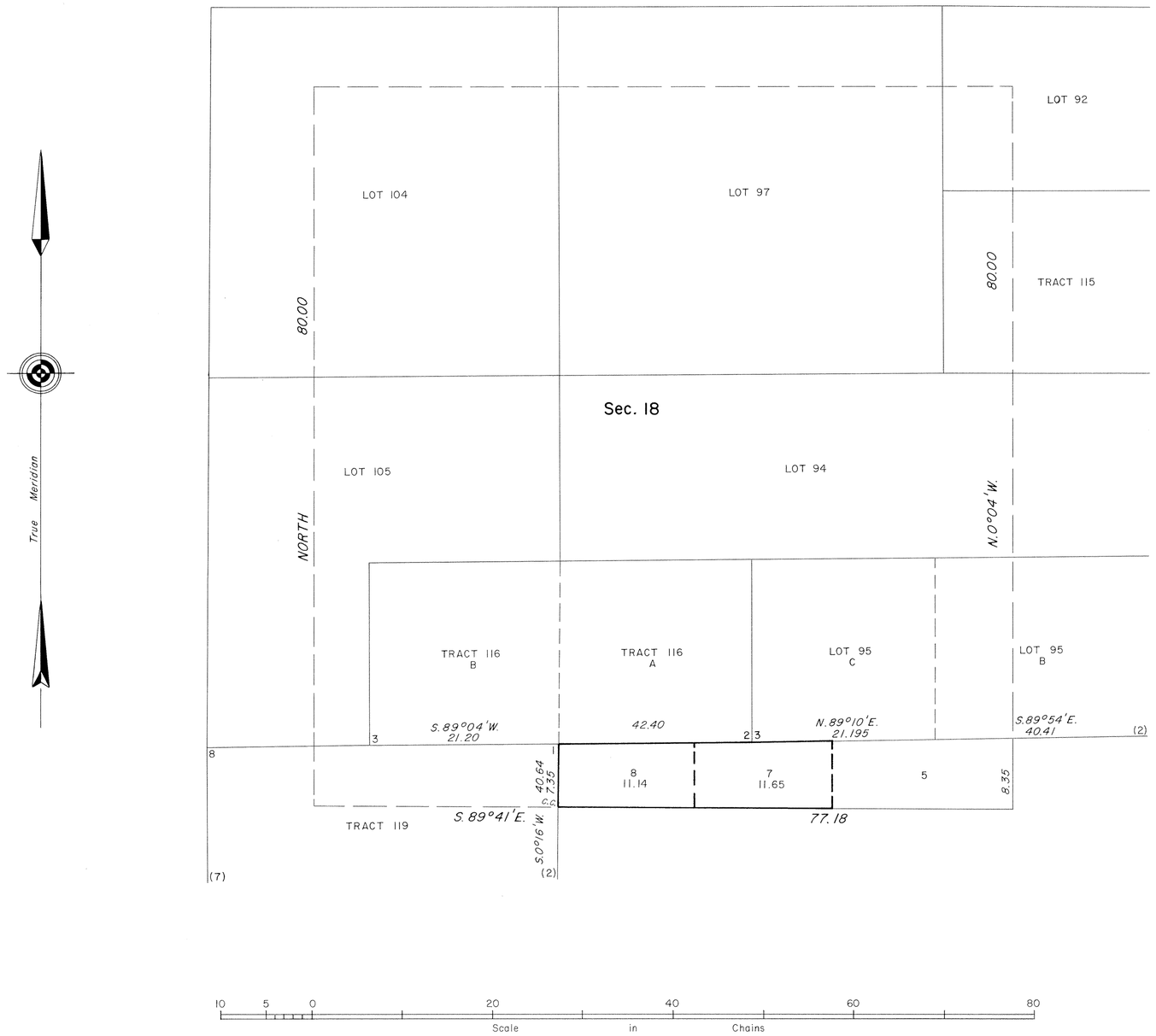

This plat showing a subdivision of original lot 6, sec. 18, T. 56 N., R. 95 W., Sixth Principal Meridian, Wyoming is based upon the plats accepted October 26, 1905, October 31, 1911, June 20, 1913, and the plat approved January 15, 1916.

UNITED STATES DEPARTMENT OF THE INTERIOR
BUREAU OF LAND MANAGEMENT
Denver, Colorado August 15, 1979

This plat, showing amended lottings, is based upon the official records and, having been correctly prepared in accordance with the regulations of this Bureau, is hereby accepted.

For the Director

Chief, Cadastral Survey
Examination & Approval Staff

W.H.B. BJD

1870H

(24)

2852

59

TOWNSHIP No. 56 NORTH. RANGE No. 95 WEST of the 6th Principal MERIDIAN.

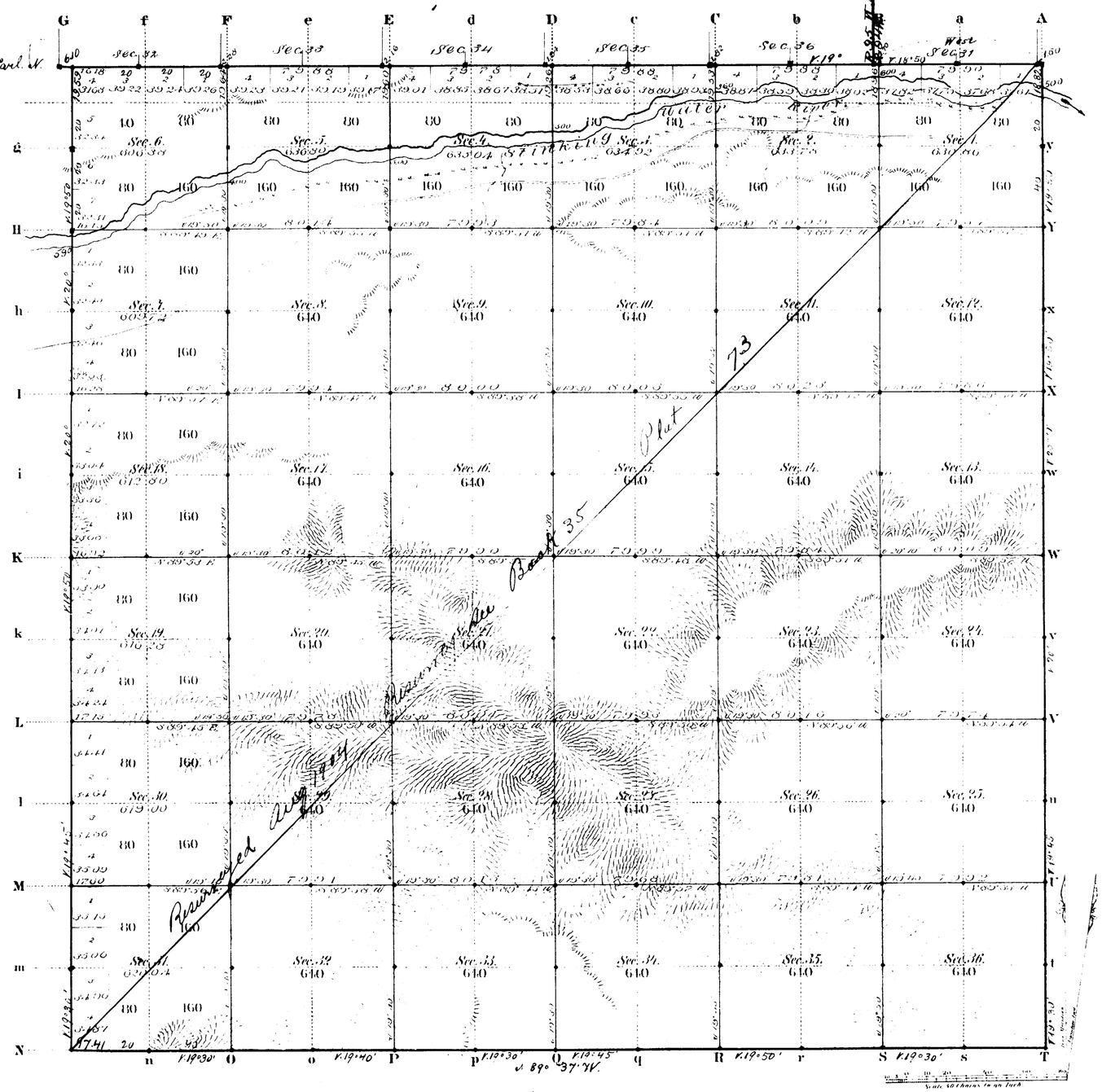

Total number of Acres 22855.62

Surveys Designated	By Whom Surveyed	Date of Contract	Amount of Surveys Mls	Chs	Lks	When Surveyed	Magnetic Declination
1st Township lines	Theo. Hinge	July 13, 1882	11	79	00	May 23, 24, 1883	19° 35' East
Subdivisions	" "	" "	[illegible]	[illegible]	[illegible]	June [illegible] 1883	[illegible]
Connections	" "	" "		[illegible]	[illegible]	" "	
14th Stand. Parl.	" "	" "	5	75	50	May 16, 1883	
E. Thorush l	G. McCarson	" "	5	78	82	May 2, 1882	

The above Map of Township No. 56 North Range No. 95 West of the Sixth Principal Meridian Wyoming Territory is strictly conformable to the field notes of the survey thereof on file in this Office, which have been examined and approved.

Surveyor General's Office, Edw. C. David Surv. Genl.

Cheyenne, Wyoming
January 5th 1884

A. Gast & Co. St. Louis Mo.

1870

35

73

(4-675¾)

2855

Resurvey Township No. 56 North Range No. 95 West of the 6th Principal Meridian

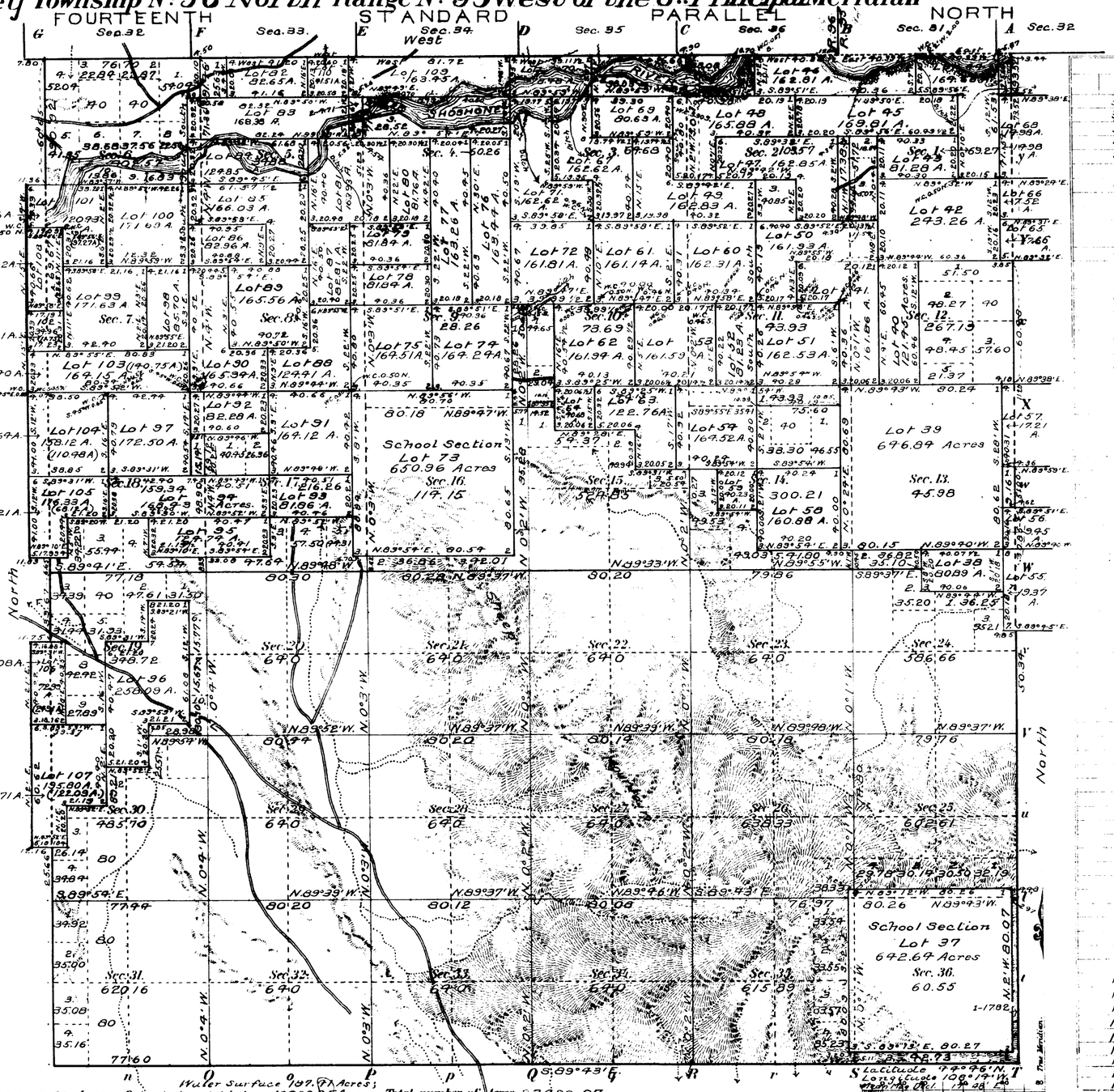

Public Land 12867.71 Acres; Private Land Claims 10939.35 Acres; Total number of Acres 23990.07

Private Land Claims	Area Total	Area In Township
No.		
37	642.64 Acres	642.64 Acres
38	80.89 "	80.89 "
39	646.84 "	646.84 "
40	121.45 "	121.45 "
41	161.86 "	161.86 "
42	243.26 "	243.26 "
43	81.28 "	81.28 "
44	164.68 "	164.68 "
45	169.81 "	169.81 "
46	162.81 "	162.81 "
47	162.85 "	162.85 "
48	165.88 "	165.88 "
49	162.89 "	162.89 "
50	161.93 "	161.93 "
51	162.53 "	162.53 "
52	81.23 "	81.23 "
53	161.59 "	161.59 "
54	164.52 "	164.52 "
55 (56-94)	398.06	19.37 "
56 "	39.28	9.45 "
57 "	78.24	17.21 "
58	160.88 "	160.88 "
59	40.23 "	40.23 "
60	162.31 "	162.31 "
61	161.14 "	161.14 "
62	161.94 "	161.94 "
63	122.76 "	122.76 "
64	40.68 "	40.68 "
65 (56-97)	278.02	7.65 "
66 "	77.02	7.52 "
67	162.62 "	162.62 "
68 (56-99)	158.20	14.98 "
69	80.63 "	80.63 "
70	78.48 "	78.48 "
71	162.62 "	162.62 "
72	161.81 "	161.81 "
73	650.96 "	650.96 "
74	164.29 "	164.29 "
75	164.51 "	164.51 "
76	163.44 "	163.44 "
77	163.26 "	163.26 "
78	81.84 "	81.84 "
79	81.84 "	81.84 "
80	81.76 "	81.76 "
81	163.93 "	163.93 "
82	82.65 "	82.65 "
83	168.38 "	168.38 "
84	129.85 "	129.85 "
85	166.03 "	166.03 "
86	82.96 "	82.96 "
87	82.81 "	82.81 "
88	124.41 "	124.41 "
89	165.56 "	165.56 "
90	165.34 "	165.34 "
91	164.12 "	164.12 "
92	82.28 "	82.28 "
93	81.86 "	81.86 "
94	168.43 "	168.43 "
95	129.74 "	129.74 "
96	258.09 "	258.09 "
97	172.50 "	172.50 "
98	85.70 "	85.70 "
99	171.63 "	171.63 "
100	171.69 "	171.69 "
101 (56-96)	120.43 "	97.27 "
102 "	34.96 "	11.75 "
103 "	164.15 "	140.75 "
104 "	158.12 "	110.48 "
105 "	116.33 "	68.12 "
106 "	72.99 "	24.91 "
107 "	195.80 "	122.09 "
108 "	69.67 "	23.65 "
109 "	163.45 "	163.45 "
110 "	41.51 "	41.51 "
Total	10939.35	"

Surveys Designated	By Whom Surveyed	Date of Contract	Amount of Surveys M	Ch.	Lks.	When Surveyed
East, West and South Township lines	Brunt and Burnham	294, July 29, 1903	18	22	09	September 3, 1903 - June 1, 1904
Subdivisions	" "	" " "	47	26	60	August 6-16, 1904
Connection	" "	" " "	2	28	00	" " "
Meanders	" "	" " "	11	77	34	" 16-18 "
Bdry Private Land Claims	" "	" " "	133	56	74	July 18-Aug. 5, "
N. Boundary	Meyer and Stable	257 Mch. 20, 1895	6	00	00	June 1, 1895

Resurvey of

The above Map of Township No. 56 North of Range No. 95 West of the 6th Principal Meridian, Wyoming is strictly conformable to the field notes of the resurvey thereof on file in this office, which have been examined and approved.

Surveyor General's Office.
Cheyenne, Wyo. September 12, 1905

H. Rhees Morgan
Sur. Gen.

Survey accepted by the Hon Commissioner in his letter E. Oct. 26. 1905. Triplicate Plat forwarded to Buffalo Land Office January 4 1906

1870

56-95

ALR

THE NORRIS PETERS CO. LITHO. WASHINGTON, D. C.

35

73 a

2854

Supplemental Plat.
Index to segregated lots.
Resurvey Township N° 56 North, Range N° 95 West of the Sixth Principal Meridian, Wyoming.

Contract N° 294, Brunt and Burnham, July 20, 1903.

Resurvey Lot N°	Resurvey Area	Original Survey T.	R.	Sec.	Subdivision	Entry Kind	N°	Entryman
37	642.64	56	95	36	All	S.S		Wyoming
38	80.89	"	"	24	N° N E⁴	S.L.		"
39	640.84	"	"	13	All	"		"
40	121.45	"	"	12	S E⁴ N W⁴ & E½ S W⁴	"		"
41	161.86	"	"	11	S E⁴ N E⁴	H.E.	2570	Harry L. Wiard
		"	"	12	S W⁴ N W⁴ & W½ S W⁴			
42	243.26	"	"	1	S E⁴ S W⁴ & S½ S E⁴	D.E.	1441	Charlotte H. Howard
		"	"	12	N½ N E⁴ & N E⁴ N W⁴			
43	81.28	"	"	1	N W⁴ S E⁴ & N E⁴ S W⁴	"	1362	Arthur A. Smith
44	164.68	"	"	1	Lots 1 & 2, S E⁴ N E⁴ & N E⁴ S E⁴	H.E.	960	Robert S. Eckard
45	169.81	"	"	1	S½ N W⁴ & S W⁴ N E⁴	"	938	W.U. Arbuckler
		"	"	12	S E⁴ N E⁴			
46	162.81	"	"	1	Lots 3 & 4	"	957	James W. McConn
		"	"	2	Lots 1 & 2			
47	162.85	"	"	2	N½ SE⁴, NE⁴ SW⁴ & SE⁴ SE⁴	"	2577	William S. Berry
48	165.88	"	"	2	S W⁴ NE⁴, S½ NW⁴ & NW⁴ S W⁴	"	2569	George C. Lowe
49	162.83	"	"	2	S½ S W⁴	"	2578	Effie Murdock
		"	"	3	E½ SE⁴			
50	161.93	"	"	11	W½ NE⁴ & NE⁴ NE⁴	"	978	Edwin M. Howard
		"	"	12	N W⁴ N W⁴			
51	162.53	"	"	11	SE⁴	"	2213	William W. Murphy
52	81.23	"	"	11	E½ S W⁴	"	2579	Samantha Johnson
53	161.89	"	"	10	E½ SE⁴	"	977	Charles D. Clark
		"	"	11	W½ S W⁴			
54	164.52	"	"	14	N W⁴	"	926	Seth R. Bergman
55	398.06	"	94	19	Lots 1 & 2, E½ NW⁴, E½ SW⁴ & SE⁴	S.L.		Wyoming
56	39.28	"	"	18	Lot 4	"		"
57	78.24	"	"	18	Lots 1 & 2	"		"
58	160.88	"	95	14	SE⁴	"		"
59	40.23	"	"	14	NE⁴ SW⁴	D.E.	1421	Flora A. Linnabary
60	162.31	"	"	11	N W⁴			Not shown in abstract
61	161.14	"	"	10	NE⁴	D.E.	1049	Asa J. Kinsley
62	161.94	"	"	10	W½ SE⁴ & E½ S W⁴	"	38	Ira H. Williams
63	122.76	"	"	15	N½ NE⁴ & SE⁴ NE⁴	S.L.		Wyoming
64	40.68	"	"	15	NE⁴ NW⁴	"		"
65	278.02	"	94	7	Lot 1, NE⁴ NW⁴, E½ NE⁴, N W⁴ NE⁴ & E½ SE⁴	"		"
66	77.02	"	"	6	Lot 4 & SE⁴ S W⁴	D.E.	1342	Aaron Asay
67	162.62	"	95	3	SE⁴ NW⁴, NE⁴ S W⁴ & W½ SE⁴	H.E.	958	Ulysses J. Eckard
68	158.20	"	94	6	Lots 5 & 6, NE⁴ S W⁴ & NW⁴ SE⁴	"	965	James S. Eckard
69	80.63	"	95	3	S½ NE⁴	S.L.		Wyoming
70	78.48	"	"	3	Lots 3 & 4	H.E.	2515	Alvin A. Despain
71	162.62	"	"	3	S W⁴ NW⁴, W½ S W⁴, SE⁴ S W⁴	"	959	Charles S. Eckard
72	161.81	"	"	10	N W⁴	D.E.	1328	Charles D. Clark
73	650.96	"	"	16	All	S.S.		Wyoming
74	164.29	"	"	9	SE⁴	H.E.	901	Ira U. Waters
75	164.51	"	"	9	S W⁴	"	2324	Allen D. Tracy
76	163.44	56	95	4	E½ S E⁴	H.E.	658	Charles A. Sarver
		"	"	9	E½ NE⁴			
77	163.26	"	"	4	W½ SE⁴	"	657	John F. Hash
		"	"	9	W½ NE⁴			
78	81.84	"	"	9	S½ N W⁴	"	2594	Alonzo Warren
79	81.84	"	"	9	N½ N W⁴	D.E.	530	Ira U. Waters
80	81.76	"	"	4	E½ S W⁴	"	166	Nettie Rice
81	163.93	"	"	4	W½ S W⁴	H.E.	659	Wm. Mead
		"	"	5	E½ SE⁴			
82	82.65	"	"	5	Lots 2 & 3	"	2241	Ebenezer Brown
83	168.38	"	"	5	S½ N W⁴ & S½ NE⁴	"	2933	Robert H. Despain
84	124.85	"	"	5	N W⁴ SE⁴ & N½ S W⁴	S.L.		Wyoming
85	166.03	"	"	5	S½ S W⁴ & S W⁴ SE⁴	H.E.	656	Charles W. Hooker
		"	"	8	N W⁴ NE⁴			
86	82.96	"	"	8	N½ N W⁴	D.E.	272	" "
87	82.81	"	"	8	E½ NE⁴	H.E.	2873	Warren T. Lindsey
88	124.91	"	"	8	E½ SE⁴ & S W⁴ SE⁴	"	2307	John W. Robertson
89	165.56	"	"	8	SW⁴ NE⁴, SE⁴ NW⁴, NE⁴ SW⁴ & NW⁴ SE⁴	D.E.	271	Charles A. Sarver
90	165.34	"	"	8	SW⁴ NW⁴, NW⁴ S W⁴ & S½ S W⁴	"	397	Edward J. Robinson
91	164.12	"	"	17	NE⁴	H.E.	2683	Florence L. Orr
92	82.28	"	"	17	N½ NW⁴	D.E.	804	James K. Petty
93	81.86	"	"	17	N½ SE⁴	S.L.		Wyoming
94	168.43	"	"	17	N½ S W⁴	H.E.	1030	Samuel E. Dietrick
		"	"	18	N½ SE⁴			
95	124.74	"	"	17	S½ S W⁴	S.L.		Wyoming
		"	"	18	SE⁴ SE⁴			
96	258.09	"	"	19	SE⁴ NE⁴ & SE⁴	D.E.	999	John J. Simmons
		"	"	30	NW⁴ NE⁴			
97	172.50	"	"	18	NE⁴	H.E.	1001	James K. Petty
98	85.70	"	"	7	SE⁴ NE⁴ & NE⁴ SE⁴	D.E.	435	Thomas C. Scott
99	171.63	"	"	7	S W⁴ NE⁴, SE⁴ NW⁴, NE⁴ S W⁴ & NW⁴ SE⁴	"	284	Wm. T. Kepford and John J. Mashat, assignee
100	171.69	"	"	6	S½ SE⁴	"	626	Angeline Staley
		"	"	7	N½ NE⁴			
101	120.43	"	"	6	Lot 7 & SE⁴ SW⁴	H.E.	1119	Wm. Staley
		"	"	7	NE⁴ NW⁴			
		"	96	1	SE⁴ SE⁴			
102	34.96	"	95	7	Lot 3	D.E.	585	Edwin M. Howard
103	164.15	"	"	7	Lot 4, SE⁴ SW⁴ & S½ SE⁴	H.E.	1665	Calvin H. Perry
104	158.12	"	"	18	Lots 1 & 2 & E½ NW⁴	"	1362	James F. Waters
105	116.33	"	"	18	Lots 3 & 4 & NE⁴ SW⁴	S.L.		Wyoming
106	72.99	"	"	19	Lots 3 & 4	"		"
107	195.80	"	"	30	Lots 1, 2 & 3 & E½ NW⁴	"		"
108	69.67	"	"	7	Lots 1 & 2	D.E.	405	Samuel Cotner
109	163.45	"	"	4	Lots 1, 2, 3 & 4			Not shown in abstract
110	41.51	"	"	5	Lot 1			" " "

The above supplemental plat of the resurvey of T. 56 N., R. 95 W., being an index to the lots segregated and lotted by the original public survey, has been prepared in strict conformity to the field notes of the accepted resurvey on file in this office which have been examined and approved.

Surveyor General's Office,
Cheyenne, Wyoming, November 16, 1907.

Surv. Gen'l. for Wyoming.

A.L.R.

1870

1870 B

56-95

35

73-8

2855

(4-675a)

Supplemental Plat

Resurvey Township No. 56 North, Range No. 95 West of the Sixth Principal Meridian, Wyoming

Office of U.S. Surveyor General,
Cheyenne, Wyoming,
September 13, 1911.

This Supplemental Plat, showing subdivision of tracts of resurvey of T. 56 N., R. 95 W. survey and plat approved September 1, 1905, into their original legal subdivisions or aliquot parts, is hereby approved.

Stephen J. Tomson
Surveyor General

Areas in Acres.
Public Land
Indian Reservation
Indian Allotments
Mineral Claims
Water Surface
Total Area

0 10 20 40 80

Scale 40 Chains to an inch

Mean Magnetic Declination

Surveys Designated.	By Whom Surveyed.	Contract No.	Contract Date	Amount of Surveys Mls.	chs.	lks.	When Surveyed. Begun.	Completed.

The above map of Township No. Range No of the Meridian is strictly conformable to the field notes of the survey thereof on file in this office, which have been examined and approved.

U. S. Surveyor General's Office,

Surveyor General.

1870

1870C

Accepted by the Hon. Commissioner of the General Land Office in his letter "E" Oct. 31, 1911. Tracings forwarded to Cheyenne Land Office Nov. 4, 1911.

56-95

35

73-C.

2856

(4-675 a)

Supplemental Plat

Resurvey Township No. 56 North, Range No. 95 West of the Sixth Principal Meridian, Wyoming

Segregating Tracts 111, 112, 113, 114, 115, 116, 119, 120

INDEX TO SEGREGATED TRACTS							
The Survey	Original Survey						
Tract No.	T.	R.	Sec.	Subdivision	Entry Kind	Entry No.	Status in Land Office	Entryman
111	56	94	18	Lot 3	SL		Valid	Wyoming
112	56	95	14	NE¼	"		"	"
113	"	"	15	W½NW¼, SE¼NW¼, SW¼NE¼	"		"	"
114	"	"	17	S½SE¼	"		"	"
115	"	"	17	S½NW¼	"		"	"
116	"	"	18	SE¼SW¼, SW¼SE¼	"		"	"
119	"	"	19	Lots 1, 2, E½NW¼, E½SW¼, W½SE¼	"		"	"
120	"	"	30	Lot 4	"		"	"

Office of U.S. Surveyor General,
Cheyenne, Wyoming,
May 19, 1913

This Supplemental Plat shows the subdivision of Lots 95 and 107 of resurveyed T. 56 N., R. 95 W., survey and plat approved September 1, 1905, into its legal subdivisions or aliquot parts, and has been prepared in compliance with instructions contained in G.L.O. Letter "E," dated March 27, 1913, and is hereby approved.

Stephen P. Hanson
Surveyor General

Lots eliminated, 59 and 96

Areas in Acres	
Public Land	
Indian Reservation	
Indian Allotments	
Mineral Claims	
Water Surface	
Total Area	

Scale 40 Chains to an inch

Mean Magnetic Declination

Surveys Designated	By Whom Surveyed	Group No.	Group Date	Amount of Surveys Mts.	chs.	lks.	When Surveyed Begun	Completed
Segregated Tracts	William R. Bandy	10	September 8, 1911	14	29	78½	October 22, 1912	November 5, 1912
Connections	" "	"	" "		67	90	October 31, 1912	November 4, 1912
Subdivisions	" "	"	" "		50	18	October 31, 1912	October 31, 1912

The above Supplemental resurvey map of Township No. 56 North, Range No. 95 West of the Sixth Principal Meridian, Wyoming showing segregation of Tracts 111, 112, 113, 114, 115, 116, 119 and 120 is strictly conformable to the field notes of the resurvey thereof on file in this office, which have been examined and approved.

U.S. Surveyor General's Office,

Cheyenne, Wyoming, May 19, 1913

Stephen P. Hanson
Surveyor General.

1870
1870 D

Accepted by the Act. Commissioner in his letter "E" June 20, 1913.
Duplicate plat mailed to Buffalo Land Office, June 23, 1913.

56-95

2857

(4-675a)

Supplemental Plat

Resurvey Township No. 56 North, Range No. 95 West of the 6th Principal Meridian, Wyoming

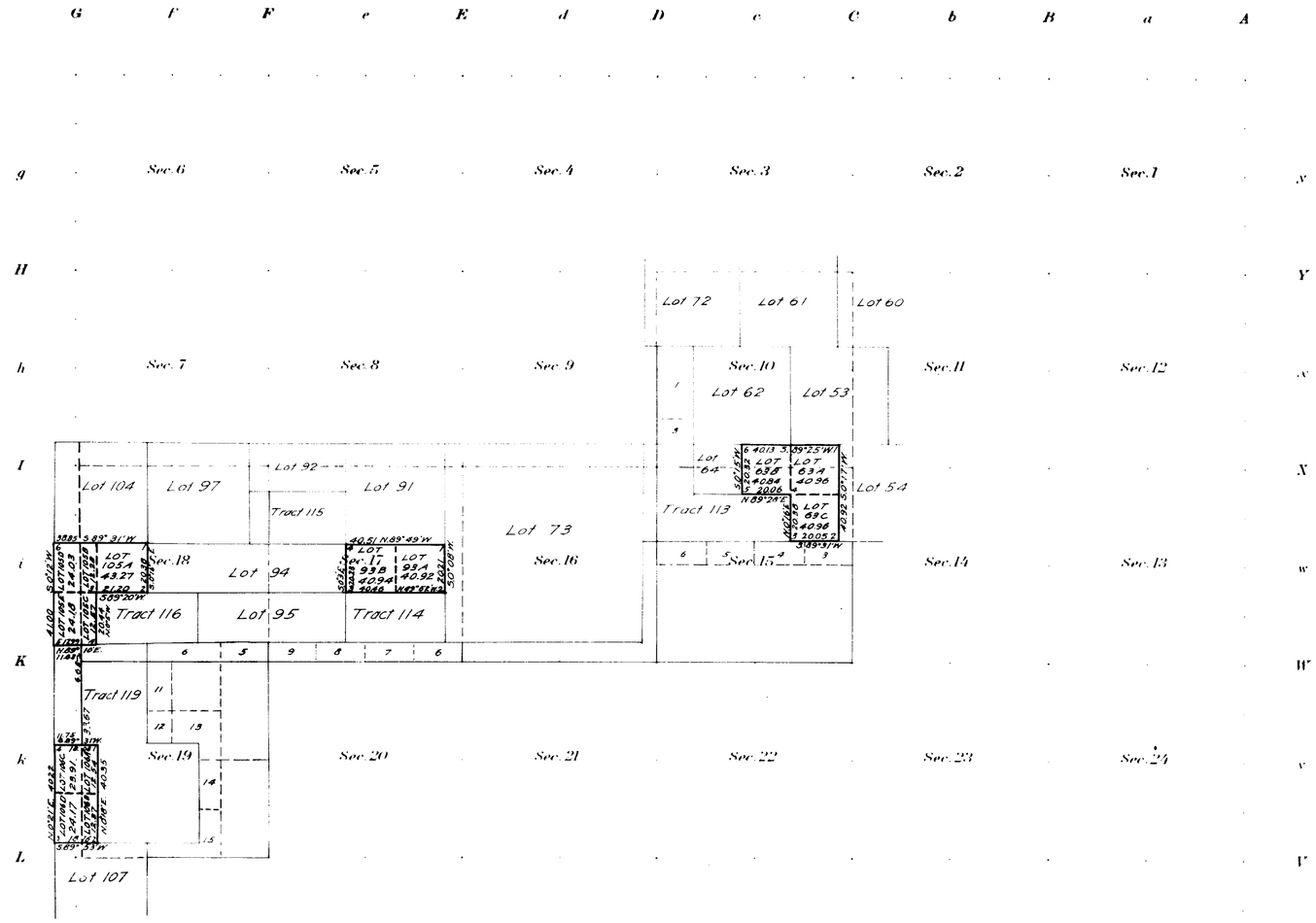

Office of U.S. Surveyor General,
Cheyenne, Wyoming,
January 15, 1916

This Supplemental Plat showing subdivision of tracts of resurveyed T. 56 N., R. 95 W., survey and plat approved September 1, 1905, into their legal subdivisions or aliquot parts, has been prepared in compliance with instructions contained in Commissioner's letter "E" dated November 15, 1915, and is hereby approved

Charles L. Decker
Surveyor General

Areas in Acres	
Public Land	
Indian Reservation	
Indian Allotments	
Mineral Claims	
Water Surface	
Total Area	

Scale 40 Chains to an inch

Mean Magnetic Declination

Surveys Designated	By Whom Surveyed	Contract No.	Contract Date	Amount of Surveys Mls.	chs.	lks.	When Surveyed Begun	Completed

The above map of Township No. Range No. of the Meridian is strictly conformable to the field notes of the survey thereof on file in this office, which have been examined and approved

U.S. Surveyor General's Office,)
)

Surveyor General.

AMT

1870 E

56 - 95

2858

Supplemental Plat Nº 5

Resurvey Township Nº 56 North, Range Nº 95 West of the Sixth Principal Meridian, Wyoming

Secs 9 & 10 according to plat approved Sept. 1, 1905

Scale-1" = 20 Chains

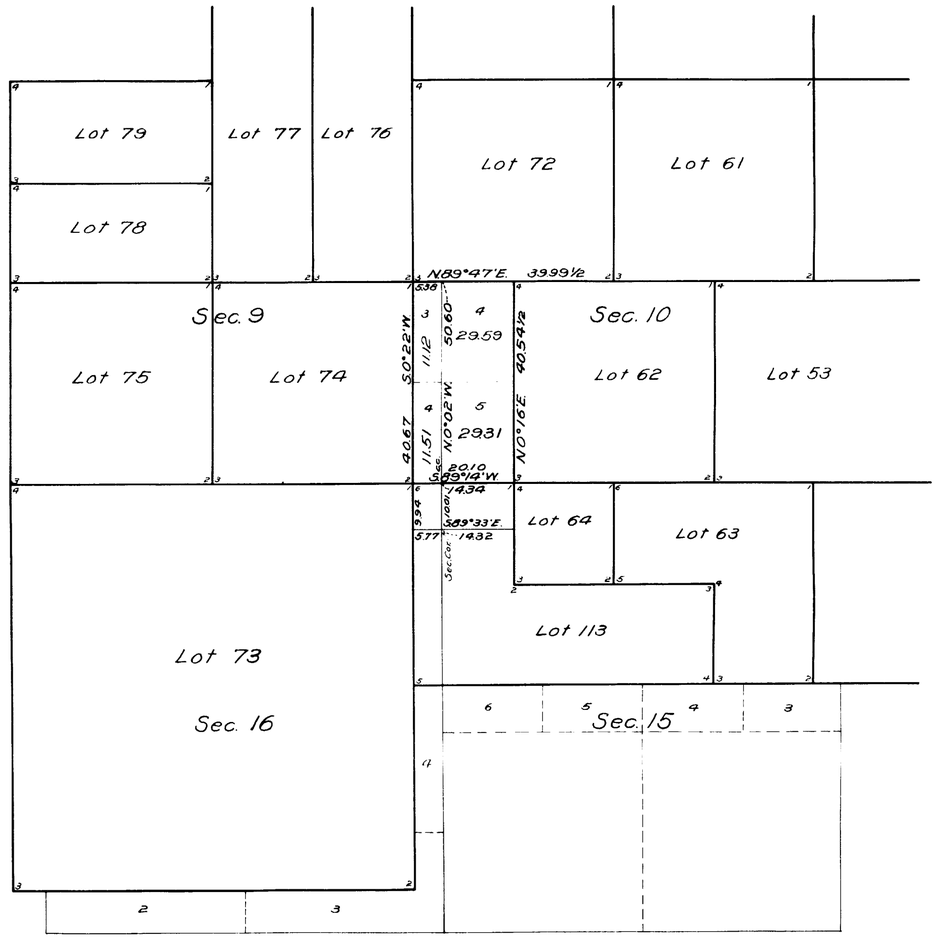

This Supplemental Plat of Secs 9 & 10, T. 56 N., R. 95 W. is prepared in accordance with Commissioner's Letter "E," dated April 6, 1916, for the purpose of removing from the record areas and designations given to parcels of public land in Secs. 9 & 10, T. 56 N., R. 95 W., as shown on Township plat approved Sept. 1, 1905 and Supplemental plat approved May 19, 1913;-and for the purpose of displaying new lottings and areas of the vacant public land in Sec's 9 & 10 whereby legal designations may be secured for each of the legal subdivisions or aliquot parts embraced in the W² SW¼ Sec. 10, T. 56 N., R. 95 W. (according to the original survey of the Township approved Jan. 5, 1874). and segregated to the State of Wyoming in D.L. Segregation List Nº 26 dated July 16, 1903, and is hereby approved.

U.S. Surveyor Generals Office.
Cheyenne, Wyoming.
April 27, 1916.

Charles L. Dooley
Surveyor General.

1870 F.

56 - 95

Accepted by Commissioner May 4, 1916
Fam & Ad Buffalo May 8, 1916.

Accession no. 2859

Supplemental Plat No. 6

Resurvey Township No. 56 North, Range No. 95 West of the Sixth Principal Meridian, Wyoming.

Secs. 1 & 2 according to Plat approved Sept. 1, 1905.

Scale 1" = 20.00 chains

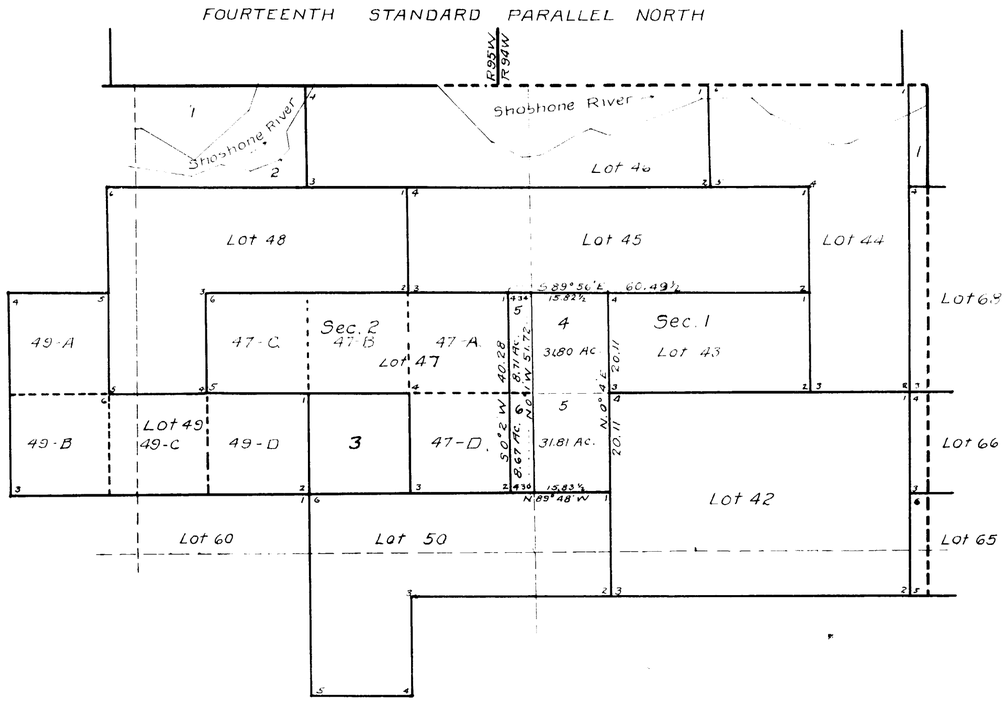

This Supplemental Plat of Sections 1 and 2, T. 56 N., R. 95 W., is prepared in accordance with Commissioner's letter "E", dated January 27, 1917, for the purpose of removing from the record, areas and designations given to parcels of public land in Sections 1 and 2 T. 56 N., R. 95 W. as shown on township plat approved September 1, 1905, - and for the purpose of displaying new lottings and areas of the vacant public lands in sections 1 and 2, whereby legal designations may be secured for the description S.W. 1/4 S.W. 1/4 Section 1, T. 56 N., R. 95 W., according to the plat of the original township survey approved January 5, 1874, and which is embraced in D.L.E. No. 1638, Atta May Kingsley, and is hereby approved.

U. S. Surveyor General's Office.
Cheyenne Wyoming.
February 8, 1917

Charles L. Decker
Surveyor General

Designations in lots 47 & 49 appear on supplemetal plat approved Sept. 13 1911.

E.L.H.

Accepted by Comm'r Feb. 16, 1917
Trans. to Buffalo Feb. 19, 1917

1870-G.

56-95

(24)

2975

70

EXTERIOR LINES.

Magnetic Variation East. Scale 3 miles to 1 inch

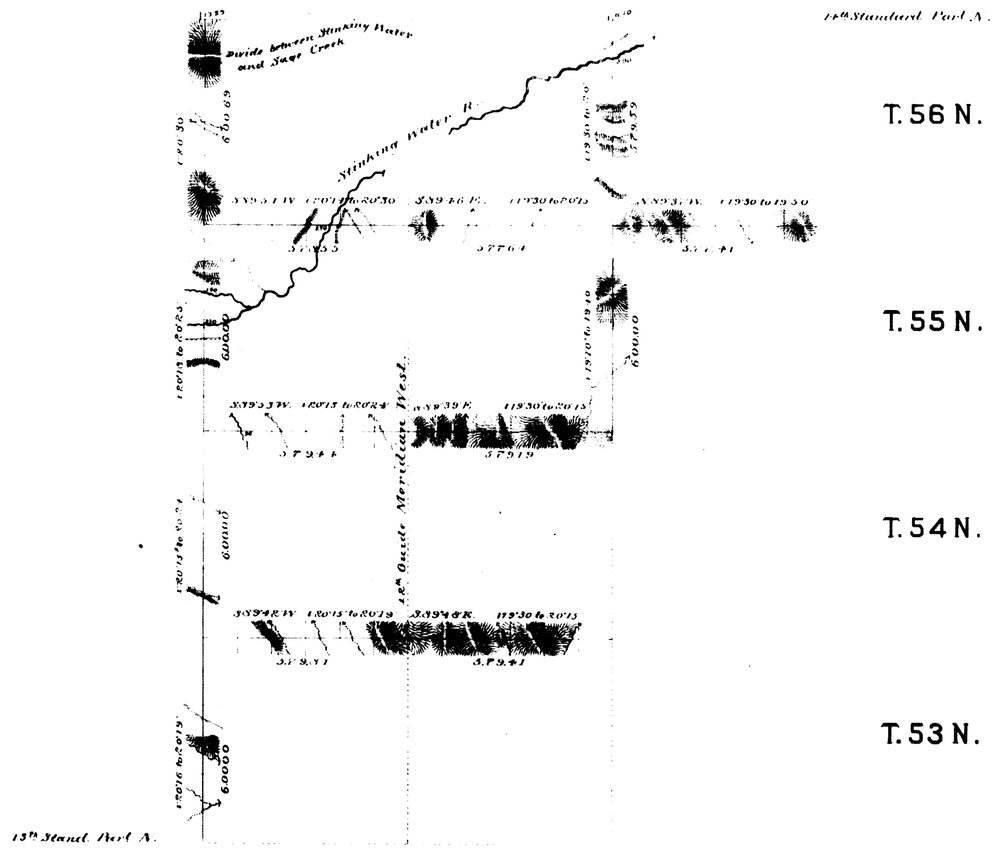

Surveys Designated	By Whom Surveyed	Date of Contract	Amount of Surveys Mg	Cu	Lbs	When Surveyed
Exterior lines	Theo. Binge	July 13th 1882	77	71	73	May 19-21st 1883
Connections	" "	" " "		19	69	" " "

I hereby certify that the above diagram of the Exterior lines of Township 56 N. Range 95 W. and Townships 53, 54, 55 & 56 N. Ranges 96 & 97 W. of the 6th Principal Meridian Wyoming Territory, is strictly conformable to the field notes of the Survey thereof on file in this Office, which have been examined and approved

Surveyor General's Office
Cheyenne Wyoming
January 5th 1884

Edw. C. David
Sur. Genl.

1908

35
Indexes

61

4914

RESURVEY

TOWNSHIP EXTERIORS.

Scale: 1 inch ≈ 160 chains.

14TH STANDARD PARALLEL NORTH

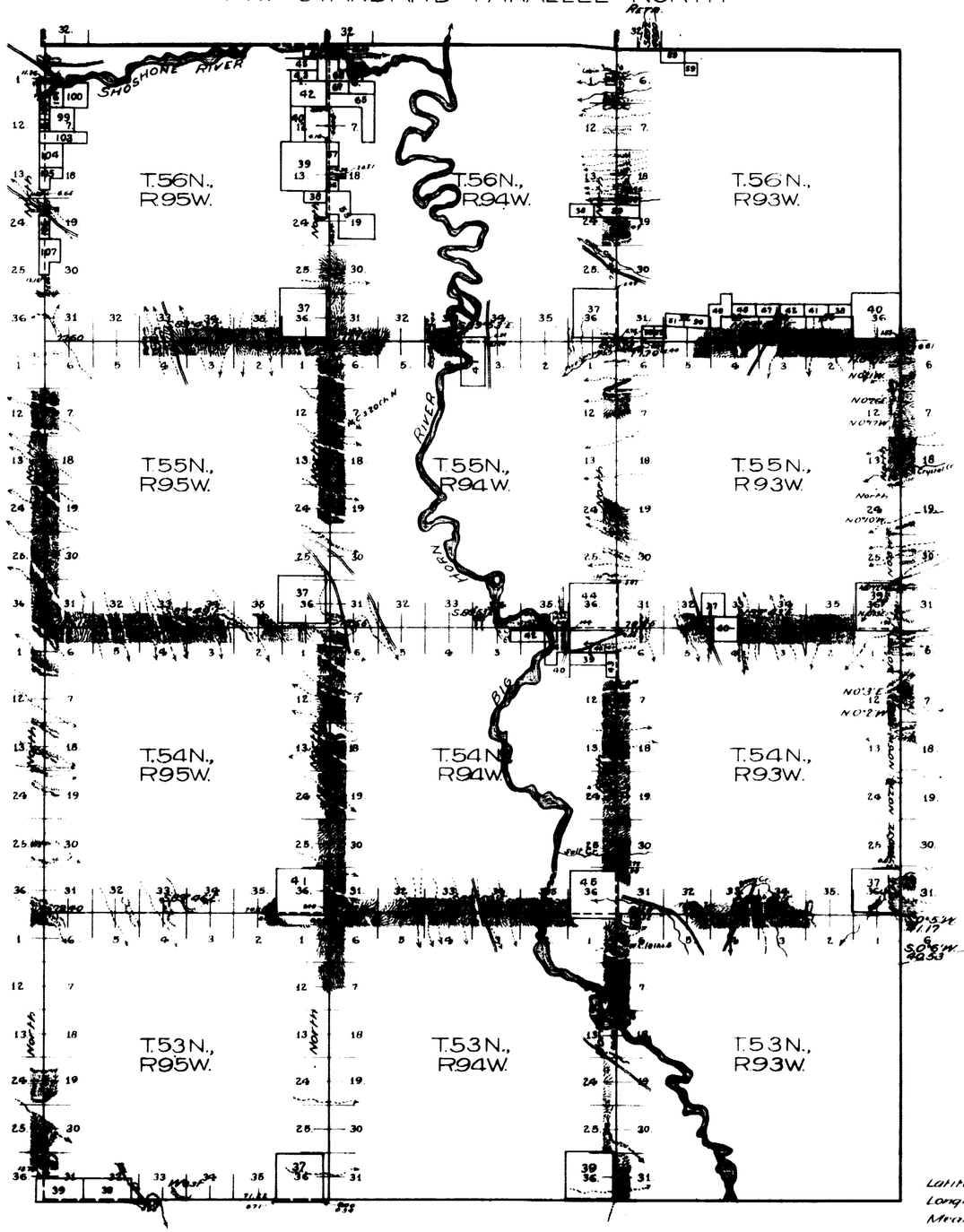

13TH STANDARD PARALLEL NORTH

Table of Mileage.

Survs Designated	Amount Mls.	Chs	Lks	When Surveyed
Stand. Lines Resur.	18	00	00	Apr 1 May 21, 1904
" " Retr.	1	41	70	October 11 " "
Township " Resur.	176	22	25	Sept. 9, 03 June 1, "
Connections	1	40	26	September 12 " "

This Plat
of the Resurvey of
the 13th Standard Parallel North through R.95W.;
the 11th Auxiliary Meridian West through T.54 & 55N.
the West and North boundaries of T.53N., R.95W.;
" " " " " " T.54N., R.95W.;
" " " " " " T.55N., R.95W.;
" " boundary of T.56N., R.95W.;
" " " " T.56N., R.94W.;
" " and North boundaries of T.53N., R.94W.;
" " " " " " T.54N., R.94W.;
" " " " " " T.55N., R.94W.;
" " boundary of T.56N., R.93W.;
" " and North boundaries of T.53N., R.93W.;
" " " " " " T.54N., R.93W.;
" " " " " " T.55N., R.93W.;
and the Retracing of
a part of the 11th Auxiliary Meridian West
through T.53N.; and a part of the 14th
Standard Parallel North through R.93W.
of the 6th Principal Meridian,
Wyoming,
is strictly conformable to field notes of the
resurvey thereof
by
Brunt and Burnham, U.S.D.S.,
under their
Contract No. 294,
dated July 20, 1903,
which have been examined, approved and
filed in this office
U.S. Surv. Gen'l's Office,
Cheyenne, Wyoming,
September 1, 1905

11TH AUXILIARY MERIDIAN WEST
RETRACING

Alpheus S. Harmon
U.S. Surv. Gen'l.

Latitude	44°31' N.
Longitude	107°58' W.
Mean Mag. Decl.	18°15' E.

2896

Surveyed in the field under the Contract in the Office Oct 26, 1905