TOWNSHIP 56 NORTH, RANGE 96 WEST, OF THE SIXTH PRINCIPAL MERIDIAN, WYOMING.

SUPPLEMENTAL PLAT

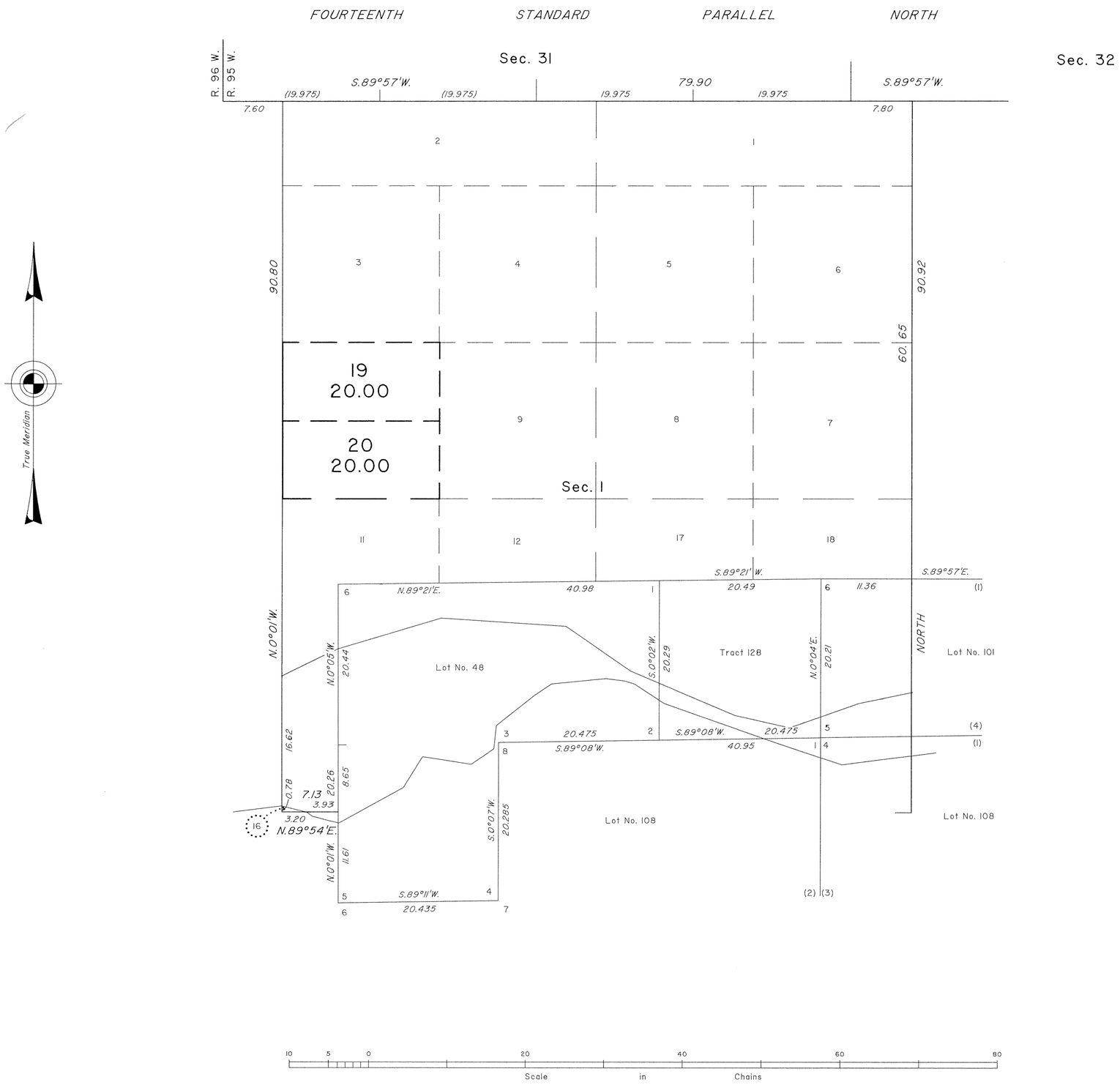

This plat showing the subdivision of Lot 10, Section 1, T. 56 N., R. 96 W., Sixth Principal Meridian, Wyoming, is based on the resurvey plat approved December 6, 1905, supplemental plats approved December 14, 1914, and November 27, 1917, and the plat of dependent resurvey of T. 57 N., R. 95 W., accepted August 14, 1991.

UNITED STATES DEPARTMENT OF THE INTERIOR
BUREAU OF LAND MANAGEMENT

Cheyenne, Wyoming July 28, 1998

This plat, showing amended lottings, is based upon the official records and, having been correctly prepared in accordance with the regulations of this Bureau, is hereby accepted.

For the Director

John P. Lee

Chief Cadastral Surveyor for Wyoming

W.H.B.

JZM

OFFICIALLY FILED: September 8, 1998

7825

ORIGINAL

TOWNSHIP 56 NORTH, RANGE 96 WEST, OF THE SIXTH PRINCIPAL MERIDIAN, WYOMING.

SUPPLEMENTAL PLAT

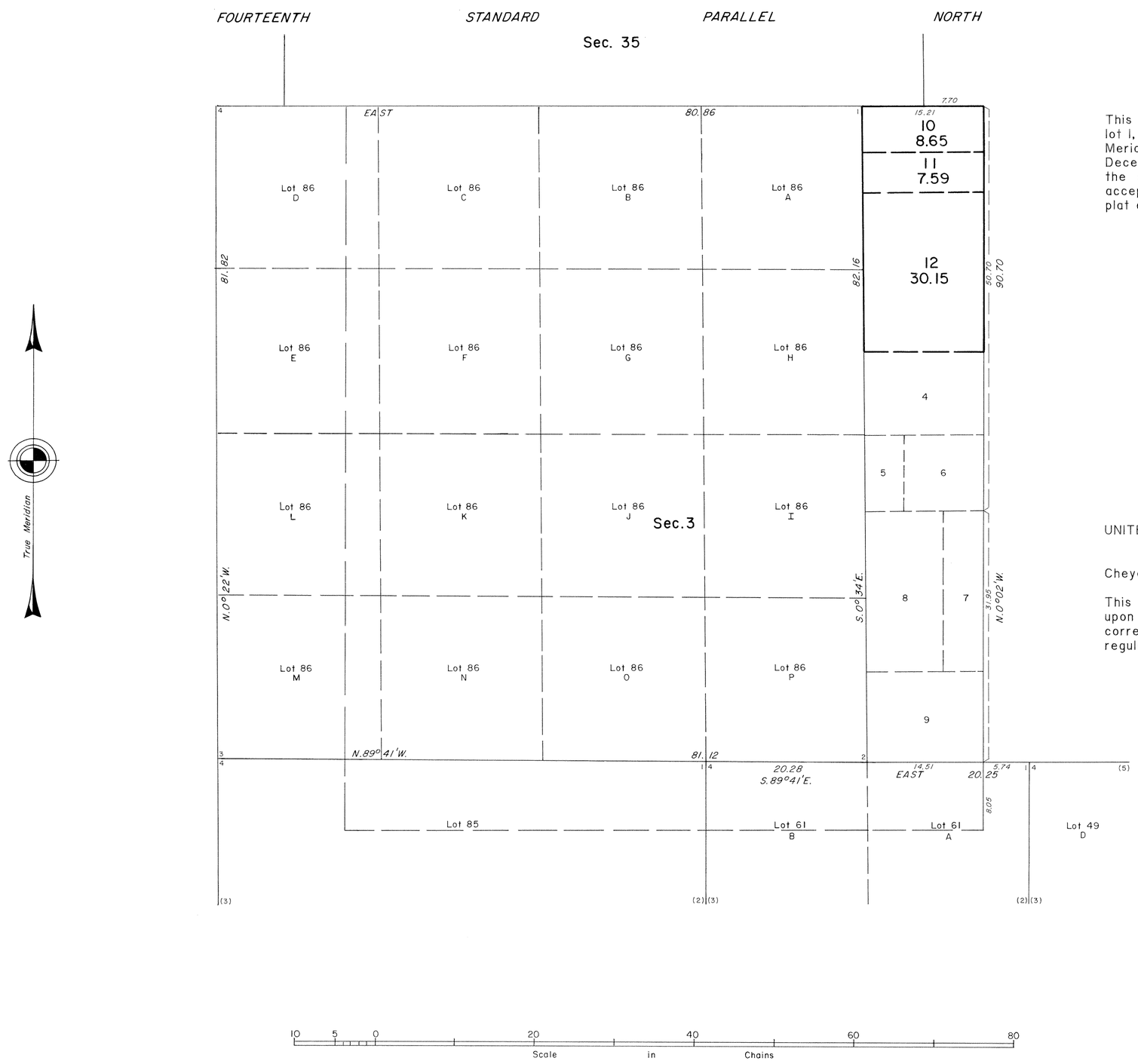

This plat showing a subdivision of original lot 1, Sec. 3, T. 56 N., R. 96 W., Sixth Principal Meridian, Wyoming, is based upon the plat approved December 6, 1905, accepted February 8, 1906, the supplemental plat approved September 13, 1911, accepted October 31, 1911, and the supplemental plat accepted May 28, 1986.

UNITED STATES DEPARTMENT OF THE INTERIOR
BUREAU OF LAND MANAGEMENT

Cheyenne, Wyoming January 22, 1988

This plat, showing amended lottings, is based upon the official records and, having been correctly prepared in accordance with the regulations of this Bureau, is hereby accepted.

For the Director

Richard L. Pakes

Chief Cadastral Surveyor for Wyoming

W.H.B.

DDB

1901 L

7763

ORIGINAL

TOWNSHIP 56 NORTH, RANGE 96 WEST, OF THE SIXTH PRINCIPAL MERIDIAN, WYOMING.

SUPPLEMENTAL PLAT

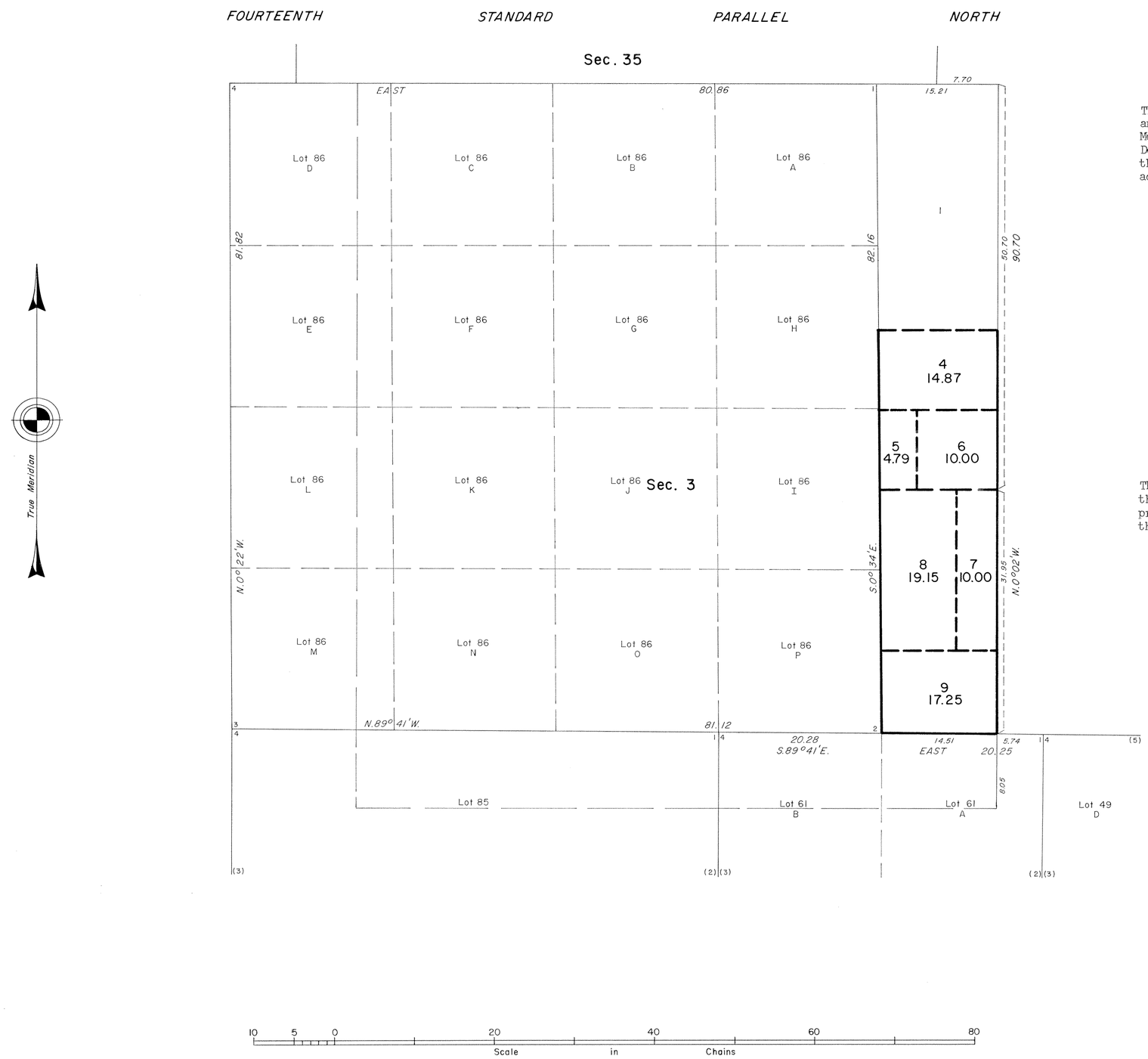

This plat showing a subdivision of original lots 2 and 3, Sec. 3, T. 56 N., R. 96 W., Sixth Principal Meridian, Wyoming, is based upon the plat approved December 6, 1905, accepted February 8, 1906, and the supplemental plat approved September 13, 1911, accepted October 31, 1911.

UNITED STATES DEPARTMENT OF THE INTERIOR
BUREAU OF LAND MANAGEMENT

Cheyenne, Wyoming May 28, 1986

This plat, showing amended lottings, is based upon the official records and, having been correctly prepared in accordance with the regulations of this Bureau, is hereby accepted.

For the Director

Richard L. Dakes

Chief Cadastral Surveyor for Wyoming

W.H.B.

1901 K

Acces. No 6407

ORIGINAL

TOWNSHIP 56 NORTH, RANGE 96 WEST, SIXTH PRINCIPAL MERIDIAN, WYOMING

SUPPLEMENTAL PLAT OF SECTION 30

SCALE: 10 CHAINS TO AN INCH

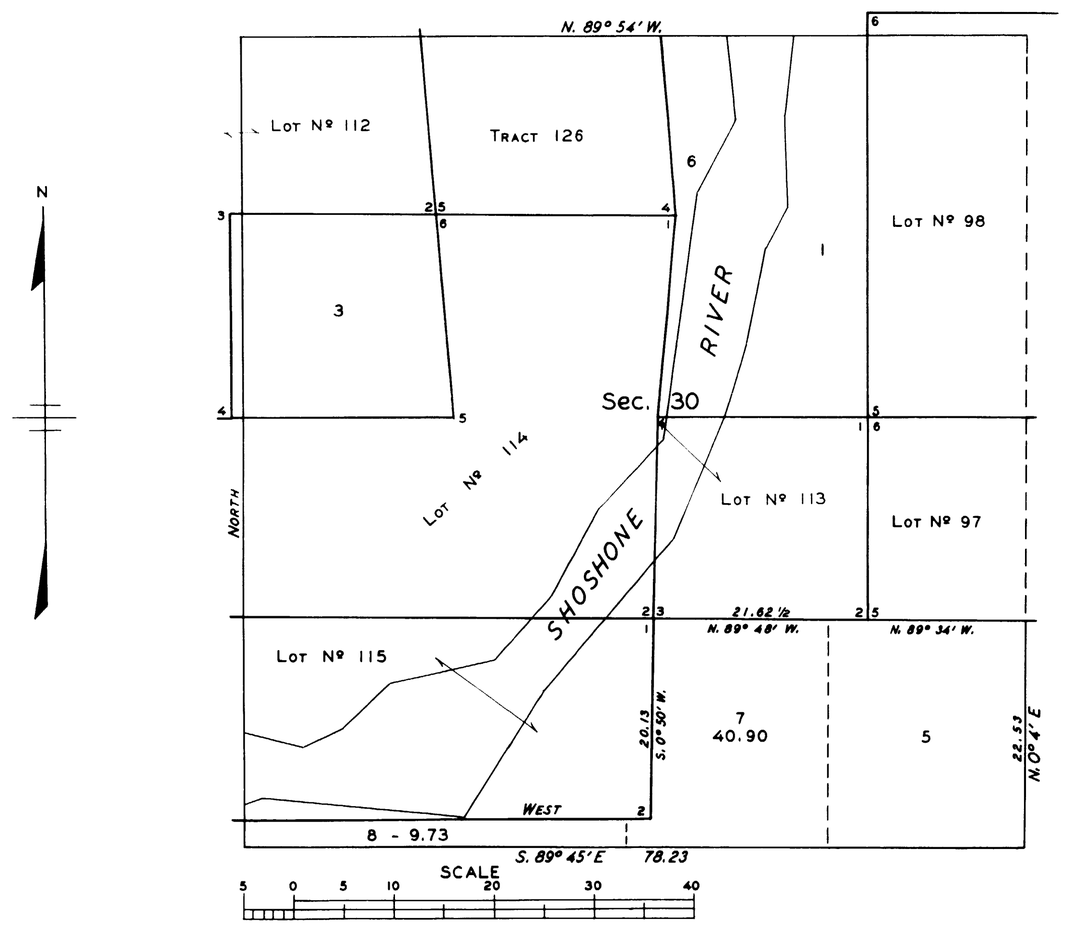

UNITED STATES
DEPARTMENT OF THE INTERIOR
BUREAU OF LAND MANAGEMENT

WASHINGTON, D. C., AUGUST 23, 1946.

THIS SUPPLEMENTAL PLAT OF SECTION 30, TOWNSHIP NO. 56 NORTH, RANGE NO. 96 WEST, OF THE SIXTH PRINCIPAL MERIDIAN, WYOMING, BASED UPON PLATS APPROVED DECEMBER 6, 1905, AND FEBRUARY 4, 1914, SHOWING A SUBDIVISION OF ORIGINAL LOT 4, TO ACCOMMODATE APPLICATION CHEYENNE 069294, HAVING BEEN CORRECTLY PREPARED IN ACCORDANCE WITH THE REGULATIONS OF THIS BUREAU, IS HEREBY APPROVED.

Thos. A. Jarrell
ACTING ASSISTANT DIRECTOR.

DLS

1901-J

Recd at Public Sur. Office
Dec. 19, 1946

56-96

(24)

2932

TOWNSHIP No. 56 NORTH. RANGE No. 96 WEST of the 6th Principal MERIDIAN.

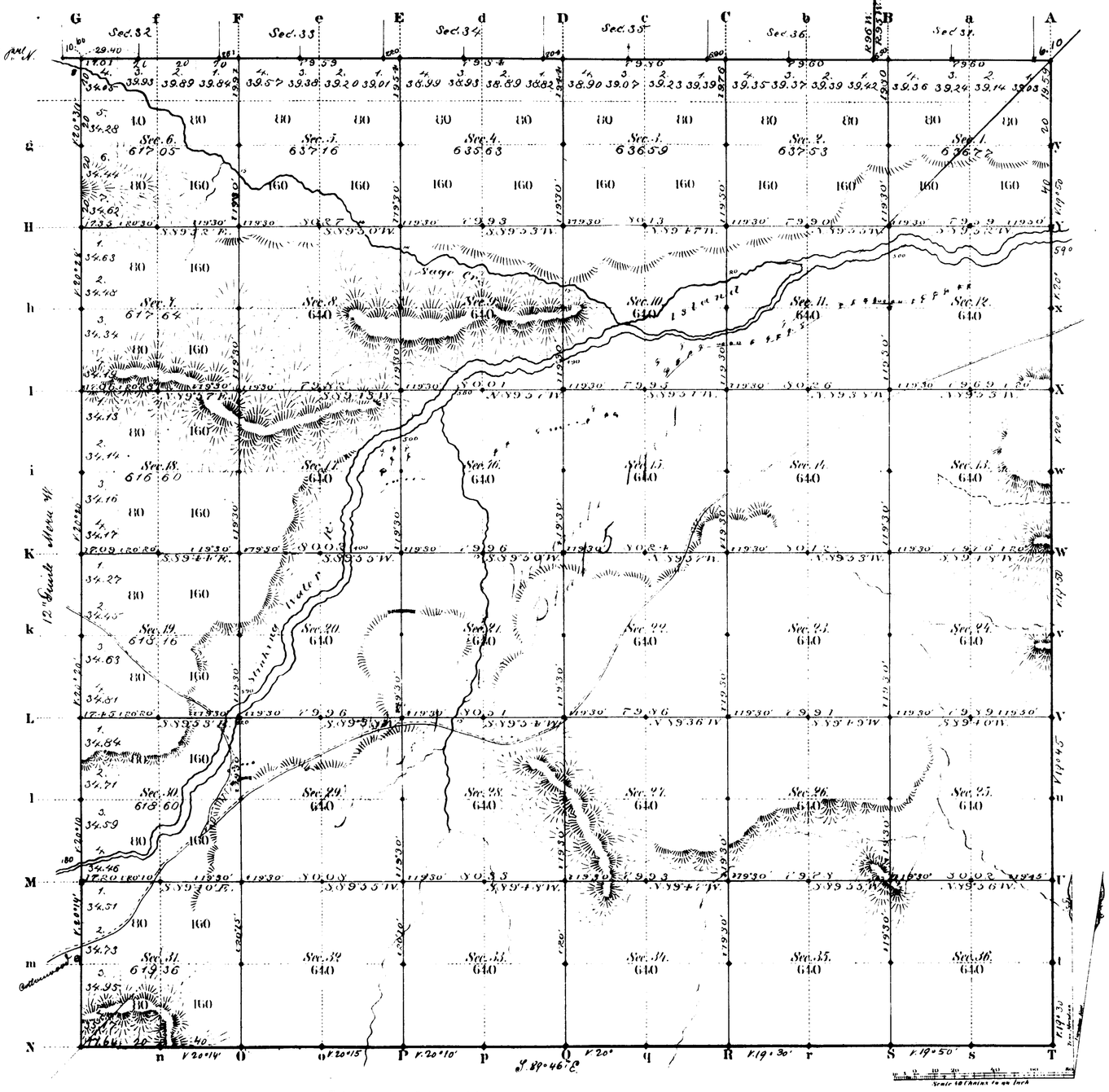

Total number of Acres 22,897.09

Surveys Designated	By Whom Surveyed	Date of Contract	Amount of Surveys Mile	Ch.	Lkt.	When Surveyed	Magnetic Declination
S & E Township lines	Thos. Binge	July 13, 1882	11	77	23	May 23, 24, 1883	19°45' East
Subdivisions	" "	" "	59	64	32	June 8-14 "	19°30' " "
Connections	" "	" "		35	85	" "	
12th Guide M. W.	" "	" "	6	00	00	May 12, 1883	
14th Stand. P. N.	" "	" "	5	75	50	May 14, 15, 1883	

The above Map of Township No. 56 North Range No. 96 West of the Sixth Principal Meridian Wyoming Territory is strictly conformable to the field notes of the survey thereof on file in this Office, which have been examined and approved.

Surveyor General's Office, Edw. C. Davis Sur. Genl.

Cheyenne Wyoming
January 5th 1884

A. Gast & Co. St. Louis Mo.

1901

40
Sec 40 a
" 40 b

(4-675a)

2930

Resurvey of Township No. 56 North Range No. 96 West of the 6th Principal Meridian, Wyoming

14th STANDARD PARALLEL NORTH

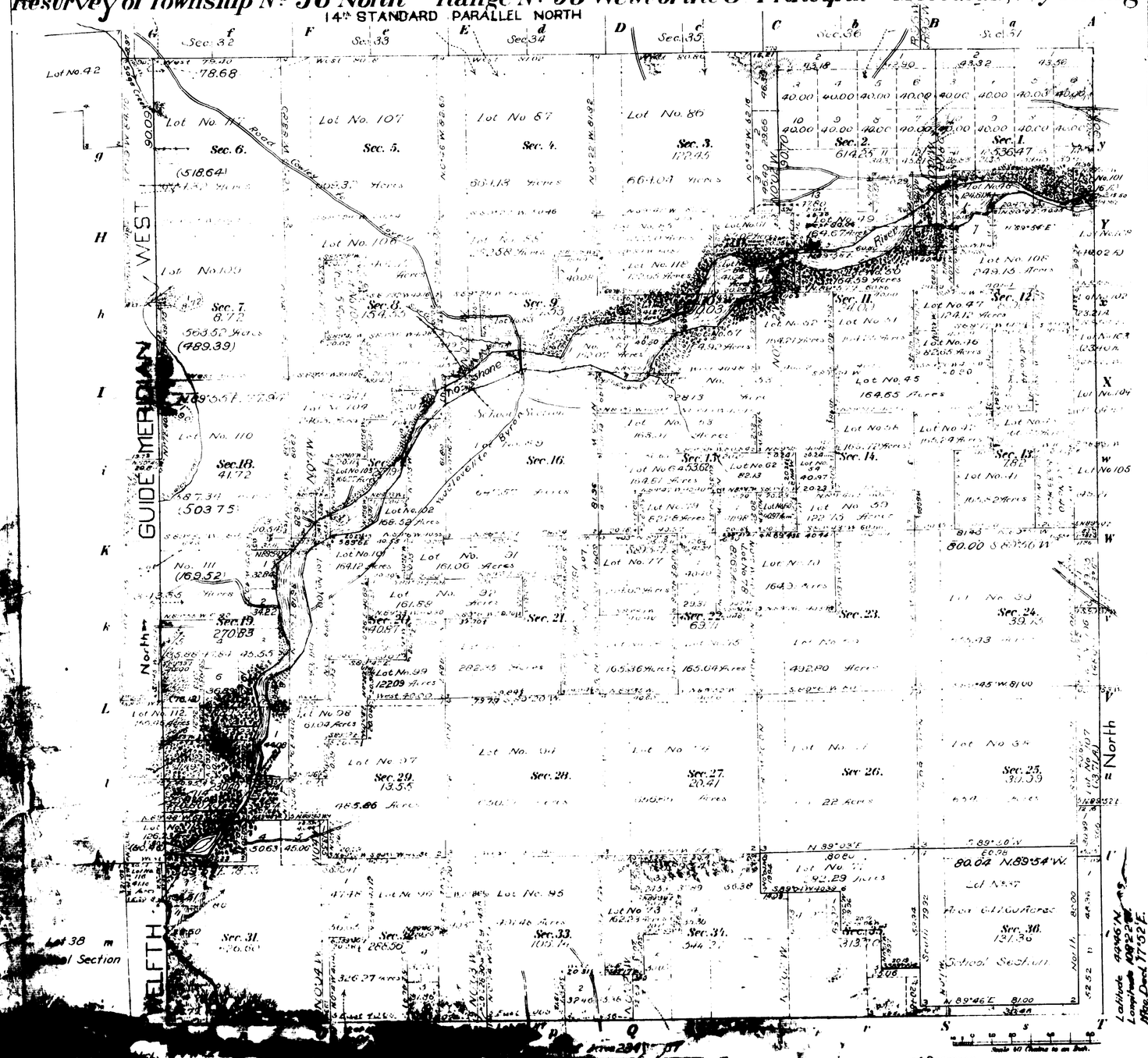

Private	Land	Claims	
		Area	
No.	Total		In Township
37	647.60	Acres	647.60 Acres
38	654.11	"	654.11 "
39	655.43	"	655.43 "
40	83.33	"	83.33 "
41	165.82	"	165.82 "
42	165.24	"	165.24 "
43	166.45	"	166.45 "
44	83.02	"	83.02 "
45	164.65	"	164.65 "
46	82.65	"	82.65 "
47	124.12	"	124.12 "
48	124.81	"	124.81 "
49	164.67	"	164.67 "
50	164.59	"	164.59 "
51	164.25	"	164.25 "
52	164.21	"	164.21 "
53	328.13		328.13
54	40.97		40.97
58	163.72	"	163.72 "
59	122.75	"	122.75 "
60	40.97	"	40.97 "
61	82.02	"	82.02 "
62	82.13	"	82.13 "
63	163.91	"	163.91 "
64	164.81	"	164.81 "
67	164.92	"	164.92 "
69	492.80	"	492.80 "
70	164.91	"	164.91 "
71	652.22	"	652.22 "
72	282.29	"	282.29 "
73	162.23	"	162.23 "
74	656.66	"	656.66 "
75	165.64	"	165.64 "
76	165.36	"	165.36 "
77	164.62	"	164.62 "
78	82.62	"	82.62 "
79	82.28	"	82.28 "
81	162.07	"	162.07 "
82	41.27	"	41.27 "
83	161.37	"	161.37 "
84	41.04	"	41.04 "
85	122.70	"	122.70 "
86	664.04	"	664.04 "
87	664.13	"	664.13 "
88	282.58	"	282.58 "
89	647.57	"	647.57 "
90	161.73	"	161.73 "
91	161.06	"	161.06 "
92	161.88	"	161.88 "
93	282.35	"	282.35 "
94	650.71	"	650.71 "
95	491.48	"	491.48 "
96	326.27	"	326.27 "
97	485.86	"	485.86 "
98	161.04	"	161.04 "
99	122.09	"	122.09 "
100	164.76	"	164.76 "
101	164.12		164.12
102	168.52	"	168.52 "
103	166.77	"	166.77 "
104	246.32	"	246.32 "
105	162.25	"	162.25 "
106	402.17	"	402.17 "
107	669.32	"	669.32 "
108	249.15	"	249.15 "
109	563.52	"	489.39 "
110	587.34	"	503.75 "
111	343.35	"	169.52 "
112	166.46	"	76.18 "
113	43.57	"	43.57 "
114	170.80	"	126.03 "
115	126.23	"	80.46 "
116	41.13	"	0.00 "
117	674.32	"	519.64 "
118	[illegible]	"	[illegible] "
119	[illegible]	"	[illegible] "
120	[illegible]	"	[illegible] "
121	[illegible]	"	[illegible] "
122	[illegible]	"	[illegible] "
123	[illegible]	"	[illegible] "
124	[illegible]	"	[illegible] "
125	[illegible]	"	[illegible] "
126	[illegible]	"	[illegible] "
127 (55-96)	[illegible]	"	[illegible] "
128	[illegible]	"	[illegible] "
Total			18964.63

Latitude 44°46' N.
Longitude 108°22' W.
Mag. Decl. 17°52' E.

Survey Designation	By Whom Surveyed					Surveyed
Resurvey, Lower W. Boundary, West K. S.W. Subdivisions	Walter E. Hoffman	1904	12	8	37	July 7 and 10, 1904
			30	00	42	Nov. 13 [illegible]
Private Land Claims			180	3.3	68	Oct. 21 Nov. [illegible]
Connections	"		2	54	56	Nov. 13-17, 1904
Meanders			17	35	08	Nov. [illegible] 18, 1904
E. Bdry.	Israel and Abraham	[illegible]-1905	8	10	[illegible]	Nov. 28-[illegible], 1904
N. Bdry.	Meyers and Stubbs					[illegible]

Plat of Resurvey of Township 56 North Range 96 West of the 6th Principal Meridian, Wyoming is strictly conformable to the field notes of the survey thereof on file in this office, which have been examined and approved.

Surveyor General's Office, Cheyenne, Wyoming, December 6, 1906.

Arthur S. Hanson
Sur. Gen.

56-96

Survey accepted by the State Commissioner in his letter of Feb. 8, 1906. Certificate filed. Forwarded to Baffalo Land.

1901

2934

(4-675a)

Supplemental Plat No. 2

Resurvey Township No. 56 North, Range No. 96 West of the Sixth Principal Meridian, Wyoming

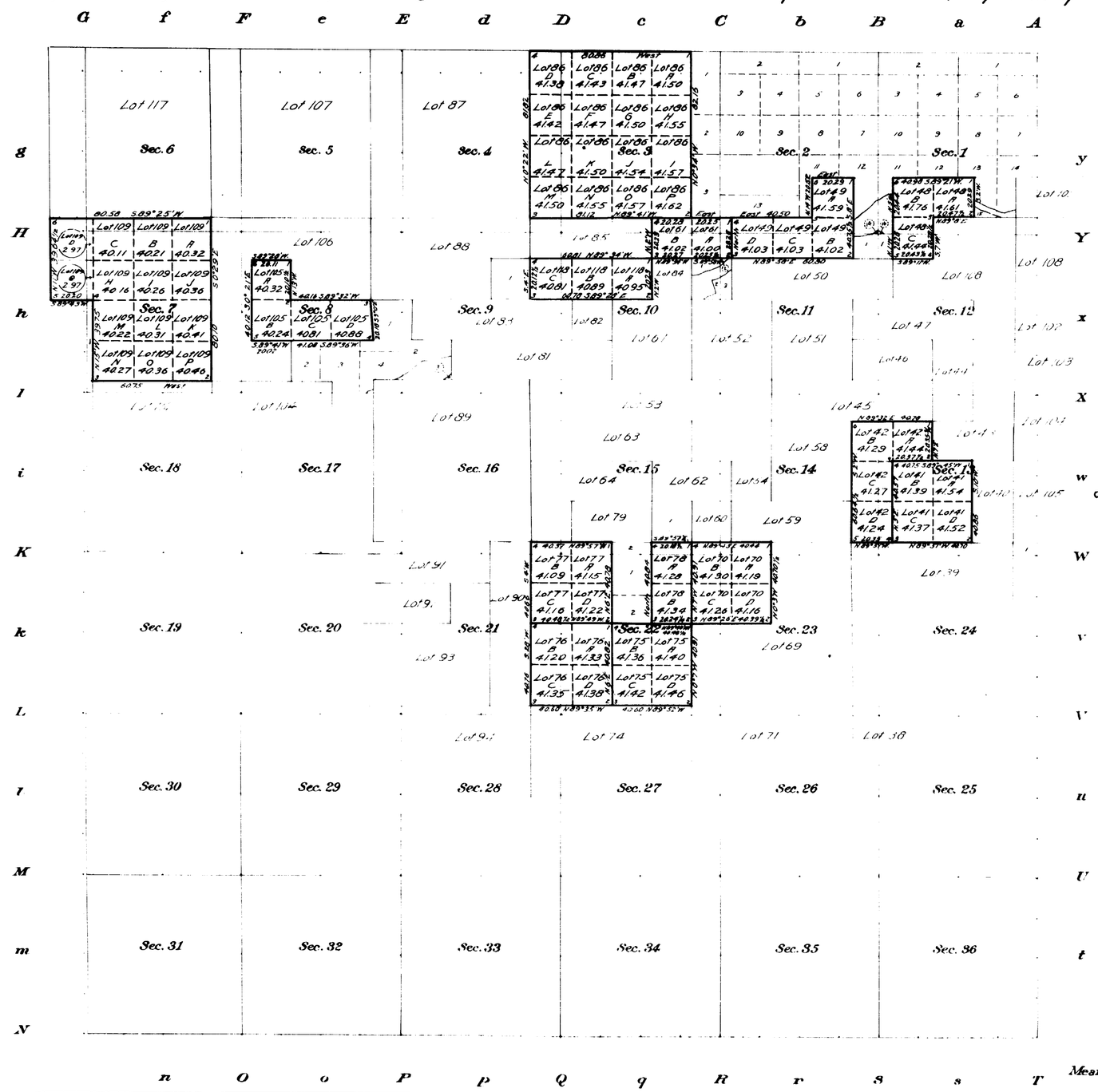

Office of U.S. Surveyor General,
Cheyenne, Wyoming,
September 13, 1901

This Supplemental Plat, showing subdivision of tracts of resurvey of T 56 N, R 96 W, survey and plat approved December 6, 1905, into their original legal subdivisions or aliquot parts, is hereby approved

Stephen [illegible]
Surveyor General

Areas in Acres.
Public Land
Indian Reservation
Indian Allotments
Mineral Claims
Water Surface
Total Area

Scale 40 Chains to an inch
Mean Magnetic Declination

Surveys Designated.	By Whom Surveyed.	Contract No.	Contract Date	Amount of Surveys Mls.	chs.	lks.	When Surveyed. Begun.	Completed.

The above map of Township No. Range No of the Meridian is strictly conformable to the field notes of the survey thereof on file in this office, which have been examined and approved.

U.S. Surveyor General's Office,

Surveyor General.

1901

Accepted by the Commissioner of the General Land Office in his letter of Oct. 31, 1911. Tribunal boundaries to Bullard Land Office Nov. 4, 1911

56-96

36

2935

(4-675a)

Supplemental Plat No. 3

Resurvey Township No. 56 North, Range No. 96 West of the Sixth Principal Meridian, Wyoming

G f F e E d D c C b B a A

g Sec. 6 Sec. 5 Sec. 4 Sec. 3 Sec. 2 Sec. 1 y

H Y

h Sec. 7 Sec. 8 Sec. 9 Sec. 10 Sec. 11 Sec. 12

I

i Sec. 18 Sec. 17 Sec. 16 Sec. 15 Sec. 14 Sec. 13

K

k Sec. 19 Sec. 20 Sec. 21 Sec. 22 Sec. 23 Sec. 24 v

L V

l Sec. 30 Sec. 29 Sec. 28 Sec. 27 Sec. 26 Sec. 25 u

M U

m Sec. 31 Sec. 32 Sec. 33 Sec. 34 Sec. 35 Sec. 36 t

N

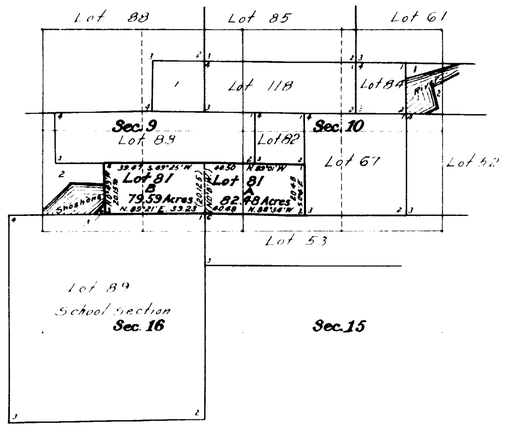

INDEX TO SEGREGATED LOT 81									
Resurvey		Original Survey							
No.	Area	T	R	Sec	Subdivision	Entry Kind	No.	Status in Land Office	Entryman
81A	82.48	56	96	10	S½SW¼	SL		Patented	Wyoming
81B	79.59	"	"	9	S½SE¼	H	01627	Valid	Jacob Rick

Office of U.S. Surveyor General
Cheyenne, Wyoming
April 13, 1912

This supplemental plat, showing subdivision of Lot 81, of resurveyed T. 56 N., R. 96 W. plat approved December 6, 1905, has been prepared in compliance with instructions contained in G.L.O. Letter "E" (Bettale 01627), dated March 18, 1912, and is hereby approved.

Stephen P. Stanton
Surveyor General

Areas in Acres.	
Public Land	
Indian Reservation	
Indian Allotments	
Mineral Claims	
Water Surface	
Total Area	

True Meridian

0 10 20 40 60

Scale 40 Chains to an inch

Mean Magnetic Declination _____

n O o P p Q q R r S s T

Surveys Designated.	By Whom Surveyed.	Contract No.	Contract Date	Amount of Surveys Mls.	chs.	lks.	When Surveyed. Begun.	Completed.

The above map of Township No. _____ Range No _____ of the _____ Meridian _____ is strictly conformable to the field notes of the survey thereof on file in this office, which have been examined and approved

U.S. Surveyor General's Office, _____

Surveyor General.

M.M.K.

Accepted by Commissioner in his letter "E" Apr. 22, 1912.
Duplicate plat mailed to Buffalo Land Office Apr. 27, 1912.

1901

56-96

36

accession no. 2936

(4-675a)

40 C

Supplemental Plat No. 4

Resurvey Township No. 56 North, Range No. 96 West of the Sixth Principal Meridian, Wyoming

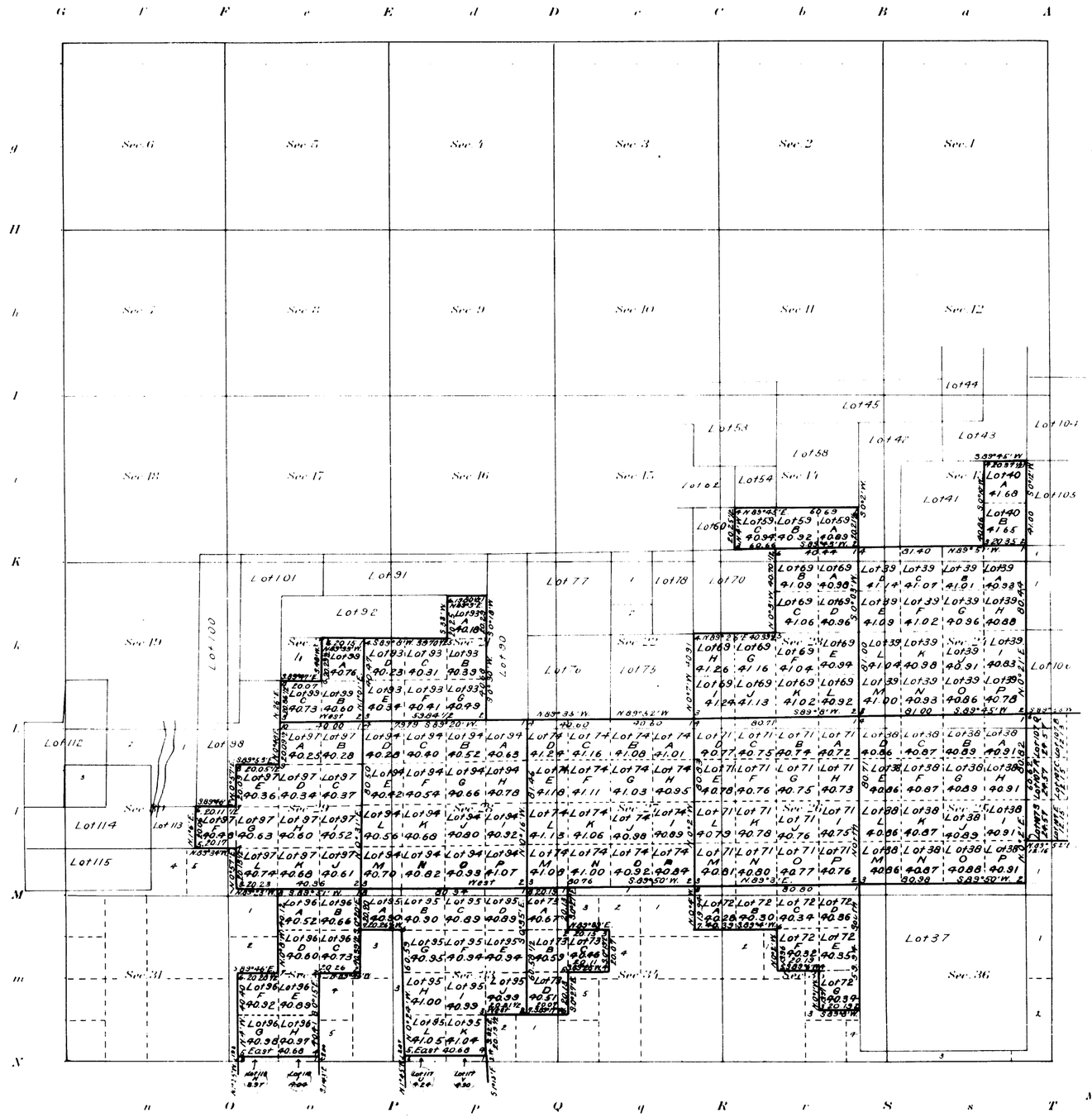

Office of U.S. Surveyor General
Cheyenne Wyoming
May 19, 1913

This Supplemental Plat, showing subdivision of Tracts of resurveyed T 56 N. R 96 W survey and plat approved December 6, 1905, into its legal subdivisions or aliquot parts, has been prepared in compliance with instructions contained in G.L.O. Letter "E", dated March 27, 1913, and is hereby approved

Alpheus P. Hanson
Surveyor General

Areas in Acres	
Public Land	
Indian Reservation	
Indian Allotments	
Mineral Claims	
Water Surface	
Total Area	

Scale 40 Chains to an inch

Mean Magnetic Declination

Surveys Designated	By Whom Surveyed	Contract No.	Contract Date	Amount of Surveys Mls.	chs.	lks.	When Surveyed Begun	Completed

The above map of Township No. Range No of the Meridian is strictly conformable to the field notes of the survey thereof on file in this office, which have been examined and approved

U.S. Surveyor General's Office.

Surveyor General.

Accepted by the Hon. Commissioner in his letter E June 20, 1913
Triplicate plat mailed Buffalo Land Office June 23, 1913.

56-96

1901

36

40 D

2937

(4-675a)

Supplemental Plat No. 5

Resurvey Township No 56 North, Range No 96 West of the Sixth Principal Meridian, Wyoming

NOTE
Tracts surveyed - 121, 122, 123, 124, 125, 126, 127
Lot eliminated - 81

INDEX TO SEGREGATED TRACTS								
Resurvey	Original Survey							
Tract No	T.	R	Sec	Subdivision	Entry Mrd.	Entry No	Status in Land Office	Entryman
121	56	96	10	S2SW4	S.L.	List 2	Approved	Wyoming
122	"	"	9	NW4SW4	S.L.	" 19	Patented	Wyoming
123	"	"	8	S2SE4	S.L.	" 19	Patented	Wyoming
124	"	"	17	SW4SW4	S.L.	" 19	Patented	Wyoming
125	"	"	19	NE4NE4	S.L.	" 19	Patented	Wyoming
126	"	"	19	SE4NE4, SE4	D.E.	900	Patented	John J. Simmons
	"	"	30	NW4NE4				
127	"	"	19	NE4SW4	S.L.	List 19	Patented	Wyoming

Note - Tract 81 obliterated.

Areas in Acres	
Public Land	
Indian Reservation	
Indian Allotments	
Mineral Claims	
Water Surface	
Total Area	

Scale 40 Chains to an inch

Mean Magnetic Declination

Surveys Designated	By Whom Surveyed	Group No.	Group Date	Amount of Surveys Mls.	chs.	lks.	When Surveyed Begun	Completed
Segregated Tract Lines	William R. Bandy	10	Sept. 8 1911	14	14	50	Oct. 22, 1912	Nov. 5 1912
Retracement Segregated Tract Lines	" "	"	" " "	9	64	32½	Oct. 24, 1912	May 29, 1913
Connections	" "	"	" " "	1	26	61	Oct. 23, 1912	May 27, 1913
Resurvey Subdivisions	" "	"	" " "	3	10	03	May 26, 1913	May 30, 1913
Meanders	" "	"	" " "	3	13	58	May 26, 1913	May 29, 1913
Elimination Lot 81	" "	"	" " "		59	22½	Oct. 23, 1912	Oct. 23, 1912
Retracement Subdivisions	" "	"	" " "		20	22	May 27, 1913	May 27, 1913

The above Supplemental map of Resurvey Township No. 56 North Range No. 96 West of the Sixth Principal Meridian Wyoming is strictly conformable to the field notes of the survey thereof on file in this office, which have been examined and approved

U. S. Surveyor General's Office.

Cheyenne, Wyoming, February 4, 1914

Charles L. Decker
Surveyor General.

Survey accepted by Asst. Commissioner March 31, 1914.

1901

1901E

56-96

36

accession no 2938

(4-675a)

40c

Supplemental Plat No. 6
Resurvey Township No 56 North, Range No 96 West of the Sixth Principal Meridian Wyoming

G F E e E d D c C b B a A

g H h I i K k L l M m N

Sec. 6	Sec. 5	Sec. 4	Sec. 3	Sec. 2	
Sec. 7	Sec. 8	Sec. 9	Sec. 10	Sec. 11	Sec. 12
Sec. 18	Sec. 17	Sec. 16	Sec. 15	Sec. 14	Sec. 13
Sec. 19	Sec. 20	Sec. 21	Sec. 22	Sec. 23	Sec. 24
Sec. 30	Sec. 29	Sec. 28	Sec. 27	Sec. 26	Sec. 25
Sec. 31	Sec. 32	Sec. 33	Sec. 34	Sec. 35	Sec. 36

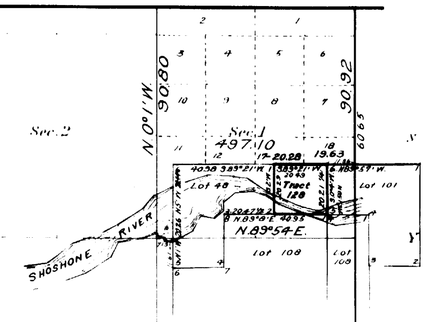

NORTH

I certify that this supplemental plat of the Resurvey of T 56 N. R 96 W. 6th P.M. approved December 6, 1905, showing Tract 128, is prepared in accordance with instructions contained in Commissioner's letter "E" dated December 3, 1914, for the purpose of securing a legal designation for that part of Sec. 1 covered by Buffalo H.E. 1119 of William Staley.

The corners of this tract are identical with, and are defined by, the following corners: N.E. cor. of tract is identical with Cor. No 6, Lot 101, which is a granite stone, marked "6/101" on S.E. face; the S.E. cor. is identical with Cor. No 5 Lot 101, Cor. No 4 Lot 108 and Cor. No 1 Lot 108, which is a granite stone, marked "w.c. 5/101" on N.E., "4/108" on S.E. and "1/108" on S.W. faces; the S.W. cor. is identical with Cor. No 2 Lot 48, which is a sandstone, marked "2/48" on N.W. face, and the N.W. cor. is identical with Cor. No 1 Lot 48, which is a sandstone, marked "1/48" on S.W. face.

U.S. Surveyor Generals Office
Cheyenne, Wyoming. Dec. 14, 1914.

Charles L. Decker
Surveyor General

V u U t

Areas in Acres	
Public Land	
Indian Reservation	
Indian Allotments	
Mineral Claims	
Water Surface	
Total Area	

0 10 20 40 80

Scale 40 Chains to an inch

Mean Magnetic Declination

n O o P p Q q R r S s T

Surveys Designated	By Whom Surveyed	Contract No	Contract Date	Amount of Surveys Mls.	chs.	lks.	When Surveyed Begun	Completed

The above map of Township No Range No of the Meridian is strictly conformable to the field notes of the survey thereof on file in this office, which have been examined and approved

U.S. Surveyor General's Office.

Surveyor General

1901

56-96

36

41
See 40 a.

2939

Supplemental Plat. No. 1

Index to segregated lots.

Resurvey Township No. 56 North, Range No. 96 West of the 6th Principal Meridian, Wyoming.

Contract No. 295, Walter E. Hoffman, Feb 17, 1907

Resurvey		Original Survey							Resurvey		Original Survey						
Lot No.	Area	T.	R.	Sec.	Subdivision	Entry Kind	Entry No.	Entryman.	Lot No.	Area	T.	R.	Sec.	Subdivision	Entry Kind	Entry No.	Entryman.
37	647.60	56	96	36	All	S.S.		Wyoming	84	41.04	56	96	10	S.E¼ N.E¼	D	1448	Clara R. Adams
38	654.11	"	"	25	"	S.L.		"	85	122.70	"	"	"	N½ NW¼ & NW¼ NE¼	S.L.		Wyoming
39	633.13	"	"	24	"	"		"	86	664.04	"	"	3	All	"		"
40	83.33	"	"	13	E½ S.E¼	"		"	87	664.13	"	"	4	All	"		"
41	155.82	"	"	"	W½ S.E¼ & E½ S.W¼	H	953	John W. Rondebush	88	282.58	"	"	9	N.W¼ & N½ N.E¼ & S.W¼ N.E¼	"		"
42	155.24	"	"	"	W½ S.W¼ & S½ N.W¼	"	1019	Thomas C. Scott	89	647.57	"	"	16	All	S.S.		"
43	166.45	"	12	13	S.E¼ S.E¼ Sec. 12 & E½ N.E¼ & S.W¼ N.E¼ Sec. 13	"	2047	John B. Snell	90	161.73	"	"	21	E½ S.E¼ & E½ N.E¼	H	2790	Byron Averett
44	83.07	"	"	"	S.W¼ S.E¼ Sec. 12 & N.W¼ N.E¼ Sec. 13	H	307	William F. Hunt	91	161.06	"	"	20	N.E¼ N.E¼ Sec. 20 & N½ N.W¼ & N.W¼ N.E¼ Sec. 21	"	2075	William H. Enge
45	166.45	"	13	14	N½ N.W¼ Sec. 13 & N½ N.E¼ Sec. 14	H	700	" " "	92	161.88	"	"	"	S½ N.E¼ Sec. 20 & S½ N.W¼ Sec. 21	"	2585	Oleva Nelson
46	55.63	"	"	12	S½ S.W¼	"	101	Hosea M. Godfrey	93	282.35	"	"	21	S.W¼ & W½ S.E¼ & S.W¼ N.E¼	S.L.		Wyoming
47	124.12	"	"	"	N½ S.W¼ & N.W¼ S.E¼	H	291	" "	94	650.71	"	"	28	All	"		"
48	124.81	"	19	12	S.E¼ S.W¼ & S.W¼ S.E¼ Sec. 1 & N.E¼ N.W¼ Sec. 12	H	2006	Hamilton R. Murdock	95	491.48	"	"	33	NW¼ NW¼ & E½ NW¼ & NE¼ & E½ SW¼ & W½ SE¼ & NE¼ SE¼	"		
49	164.67	"	28	11	S.E¼ S.E¼ Sec. 29 & N½ N.E¼ & N.E¼ N.W¼ Sec. 11	"	3025	John E. Black	96	326.27	"	"	32	NE¼ & W½ SE¼ & E½ S.W¼	"		"
50	164.59	"	17	12	S½ N.E¼ & S.E¼ N.W¼ Sec. 11 & S.W¼ N.W¼ Sec. 12	"	1298	Samuel Cotner Jr.	97	485.86	"	"	29	NE¼ & SE¼ & E½ S.W¼ & SE¼ N.W¼ & N.W¼ S.W¼	"		"
51	164.25	"	"	11	S.E¼	"	961	Robert Godfrey	98	161.04	"	"	20	S.E¼ S.W¼ Sec. 20 & N½ N.W¼ & S.W¼ N.W¼ Sec. 29	H	2815	Edward W. Alfred
52	164.21	"	"	"	S.W¼	"	1185	Frank S. Strong	99	122.09	"	"	20	E½ S.E¼ & S.W¼ S.E¼	S.L.		Wyoming
53	328.13	"	"	14 & 15	N½ N.E¼ & N.W¼ Sec. 15 & N.W¼ Sec. 14	H	1068	Ellen J. Strong	100	164.76	"	"	"	W½ N.W¼ & W½ S.W¼	H	2638	Moses M. Emett
54	40.97	"	"	14	S.E¼ S.W¼	H	1421	Flora A. Linnabary	101	164.12	"	"	"	N.E¼ S.W¼ & E½ N.W¼ & N.W¼ N.E¼	"	1179	Richard Sharp
55					No lot with this number				102	168.52	"	"	17	E½ S.E¼ & S.E¼ N.W¼ & S.W¼ S.E¼	"	982	John W. McCormick
56					" " " " "				103	166.77	"	"	"	E½ S.W¼ & N.W¼ S.E¼ & S.W¼ N.E¼	"	2640	Mary Y. Alfred
57					" " " " "				104	246.32	"	"	"	N.W¼ & N.W¼ N.E¼ & N.W¼ S.W¼	S.L.		Wyoming
58	163.72	56	96	14	S½ N.E¼ & N½ S.E¼	H	976	Orville H. Linnabery	105	162.25	"	"	8	N½ S.E¼ & N.E¼ S.W¼ & S.E¼ N.W¼	H	2230	Charles Christensen
59	122.75	"	"	"	S½ S.E¼ & S.E¼ S.W¼	S.L.		Wyoming	106	402.17	"	"	"	N.E¼ & N½ N.W¼ & N.W¼ S.W¼ & S.W¼ N.W¼ & S½ S.W¼	S.L.		Wyoming
60	40.97	"	"	"	S.W¼ S.W¼	"		"	107	669.32	"	"	5	All	"		"
61	82.02	"	10	11	N.E¼ N.E¼ Sec. 10 & N.W¼ N.W¼ Sec. 11	D	1154	Christian F. Nielson	108	249.15	"	"	12	N.E¼ & S.E¼ N.W¼ & N.E¼ S.E¼	D	405	Samuel Cotner
62	92.13	"	"	14 & 15	N.W¼ S.W¼ Sec. 14 & N.E¼ S.E¼ Sec. 15	"	4012	Carrie E. Smith	109	563.52	"	"	7	E½ E½ N.W¼ & E½ S.W¼ & Lots 1 & 2.	S.L.		Wyoming
63	163.91	"	"	15	S½ N.E¼ & S½ N.W¼	H	[illegible]	Orville H. Linnabery	110	587.34	"	"	18	E½ & E½ N.W¼ & E½ S.W¼ & Lots 3 & 4	"		"
64	164.51	"	"	"	S.W¼ S.W¼ & N½ S.W¼ N.W¼ S.E¼	"	381	Tilburn B. Foster	111	343.35	"	"	19	N.W¼ & W½ N.E¼ & W½ S.W¼	"		"
65					No lot with this number				112	166.46	"	"	30	S.E¼ S.W¼ Sec. 19 & Lots 1 & 2 & N.E¼ N.W¼ Sec. 30	D	488	Francis C. Wells
66					" " " " "				113	43.57	"	"	30	N.E¼ S.E¼	S.L.		Wyoming
67	164.92	56	96	10	S.E¼	H	944	Nathaniel Thaxton	114	170.80	"	"	"	N.E¼ S.W¼ & S.W¼ N.E¼ & Lot 3	H	2545	Marion Calvin
68					No lot with this number				115	126.23	"	"	"	S.E¼ S.W¼ S.W¼ S.E¼ & Lot 4	"	2511	William J. West
69	492.80	56	96	23	S½ & N.E¼	S.L.		Wyoming	116	41.13	"	"	31	Lot 1	D	658	Belle T. Howell
70	164.91	"	"	"	N.W¼	H	2930	James Bance	117	674.32	"	"	6	All	S.L.		Wyoming
71	552.22	"	"	25	All	S.L.		Wyoming	118	122.65	"	"	10	S½ N.W¼	"		"
72	289.29	"	"	35	N½ N.W¼ & N.E¼ & N.E¼ S.E¼	"		"	101	120.43	"	95	6 & 7	S.E¼ S.W¼ & Lot 4 Sec. 6, N.E¼ N.W¼ Sec. 7	H	1119	Wm. Staley
73	162.23	"	"	34	W½ N.W¼ & N.W¼ S.W¼ & S.E¼ N.W¼	"		"	102	34.96	"	"	7	Lot 3	D	583	Edwin M. Howard
74	656.66	"	"	27	All	"		"	103	164.15	"	"	"	S.E¼ S.W¼ & S½ S.E¼ & Lot 4	H	1663	Calvin H. Perry
75	165.64	"	"	22	S.E¼	H	2878	John K. Burnham	104	158.12	"	"	18	E½ N.W¼ & Lots 1 & 2.	"	1362	James F. Waters
76	165.36	"	"	22	S.W¼	"	2873	Charles C. Burnham	105	116.33	"	"	"	Lots 3 & 4 & N.E¼ S.W¼	S.L.		Wyoming
77	164.62	"	"	22	N.W¼	"	2516	Charles C. Burnham	106	72.99	"	"	19	Lots 3 & 4	"		"
78	82.62	"	"	22	E½ N.E¼	"	1511	John K. Burnham	107	195.80	"	"	30	Lots 1, 2 & 3 & E½ N.W¼	"		"
79	82.29	"	"	15	S.E¼ S.W¼ & S.W¼ S.E¼	"	4127	George Averett	108	69.67	"	"	7	Lots 1 & 2	D	405	Samuel Cotner
80					No lot with this number				117	283.48	55	96	4	W½ N.E¼ & E½ N.W¼ & E½ S.W¼ & N.W¼ S.E¼	S.L.		Wyoming
81	162.07	56	96	9 & 10	S½ S.E¼ Sec. 9 & S.W¼ Sec. 10	H	2640	Jacob Rich	118	286.00	"	"	5	E½ N.W¼ & W½ N.E¼ & W½ S.E¼ & S.E¼ S.E¼	"		"
82	41.27	"	"	10	N.E¼ S.W¼	D	1672	Amanda Bassett									
83	151.37	"	"	9 & 10	N.E¼ S.W¼ & N½ S.E¼ Sec. 9 & N.W¼ S.W¼ Sec. 10	H	1907	Appleton H. Bassett									

The above supplemental plat of the resurvey of T. 56 N., R. 96 W. being an index to the lots segregated and lotted by the original public survey, has been prepared in strict conformity to the field notes of the accepted resurvey on file in this office which have been examined and approved.

Surveyor General's Office,
Cheyenne, Wyo.
November 2, 1907.

Appleton H. Bassett
Sur. Genl for Wyoming

CMS

1901
1901 G

56-96

Accession no. 2940

(4-675a)

Supplemental Plat No. 7

Resurvey Township No. 56 North, Range No. 96 West of the 6th Principal Meridian, Wyoming

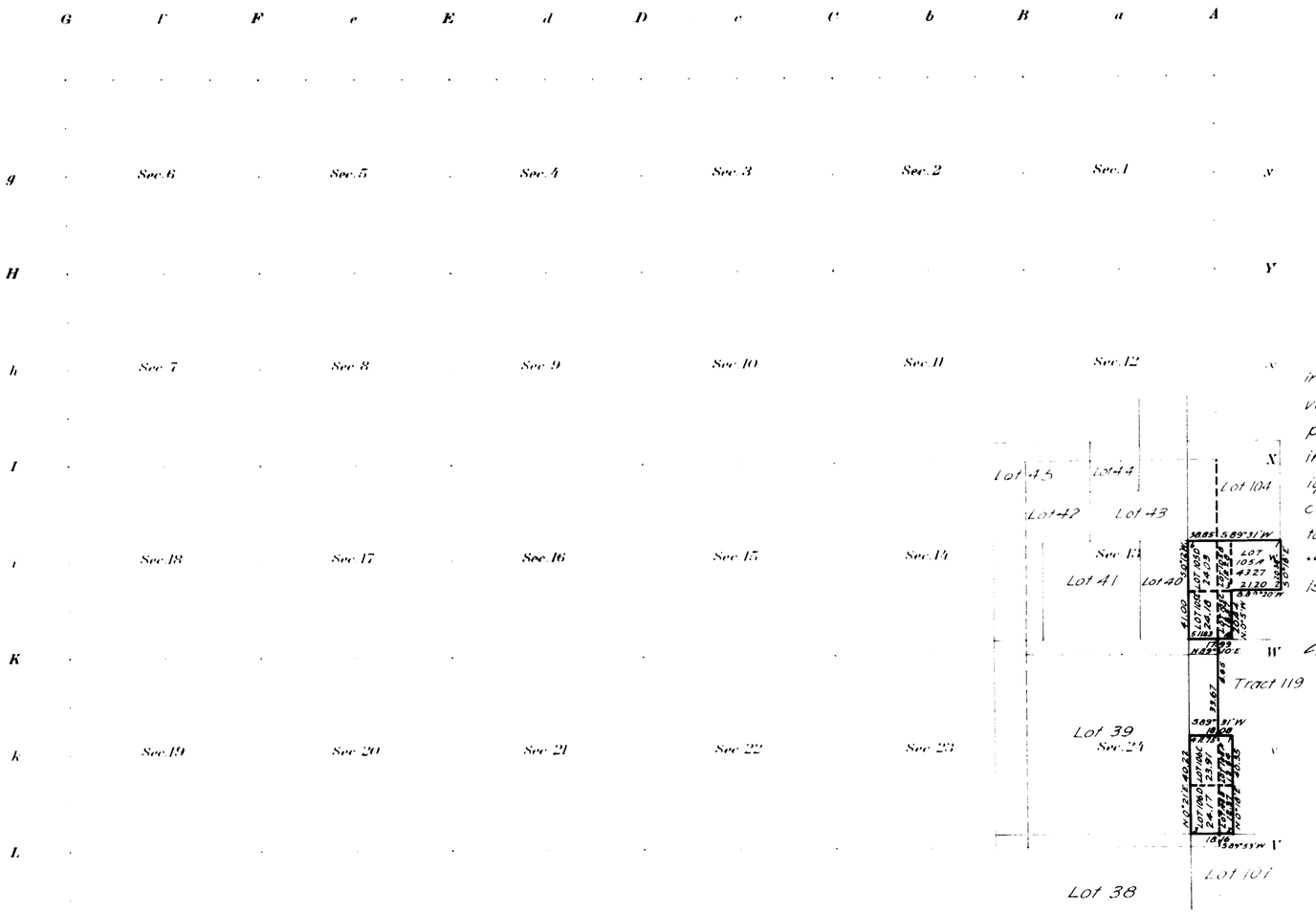

Office of U.S. Surveyor General,
Cheyenne, Wyoming,
January 15, 1916

This Supplemental Plat, showing subdivision of tracts of resurveyed T. 56 N., R. 96 W., survey and plat approved December 6, 1905, into their legal subdivisions or aliquot parts, has been prepared in compliance with instructions contained in Commissioner's letter "E" dated November 15, 1915, and is hereby approved

Charles L. Decker
Surveyor General

Areas in Acres	
Public Land	
Indian Reservation	
Indian Allotments	
Mineral Claims	
Water Surface	
Total Area	

Scale 40 Chains to an inch

Mean Magnetic Declination

n O o P p Q q R r S s T

Surveys Designated	By Whom Surveyed	Contract No.	Contract Date	Amount of Surveys Mls. chs. lks.	When Surveyed Begun	When Surveyed Completed

The above map of Township No. Range No. of the Meridian is strictly conformable to the field notes of the survey thereof on file in this office, which have been examined and approved

U. S. Surveyor General's Office.

Surveyor General.

AMT

1901 H

56-96

2941.

(4-675a)

Supplemental Plat No. 8
Resurvey Township No. 56 North Range No. 96 West of the Sixth Principal Meridian, Wyoming

Fourteenth Standard Parallel North

Survey accepted January 29, 1918. G.L.O.

INDEX TO SEGREGATED TRACTS									
Resurvey		Original Survey							
Tr. No.	T.	R.	Sec.	Subdivision	Entry No.	Patent No.	Status	Entryman
Lot 81-B	56	96	9	S½ SE¼	HE	7047	Patd	Jacob Rich
Tr. 119 C.D.	56	95	19	Lots 1 and 2	S.L.	458	Adjudication	Wyoming
Tr. 120 B	56	95	30	Lot 4	S.L.	85	"	Wyoming

For additional Indexes See plats approved Nov. 2, 1907, Feb. 4, 1914, Dec. 14, 1914

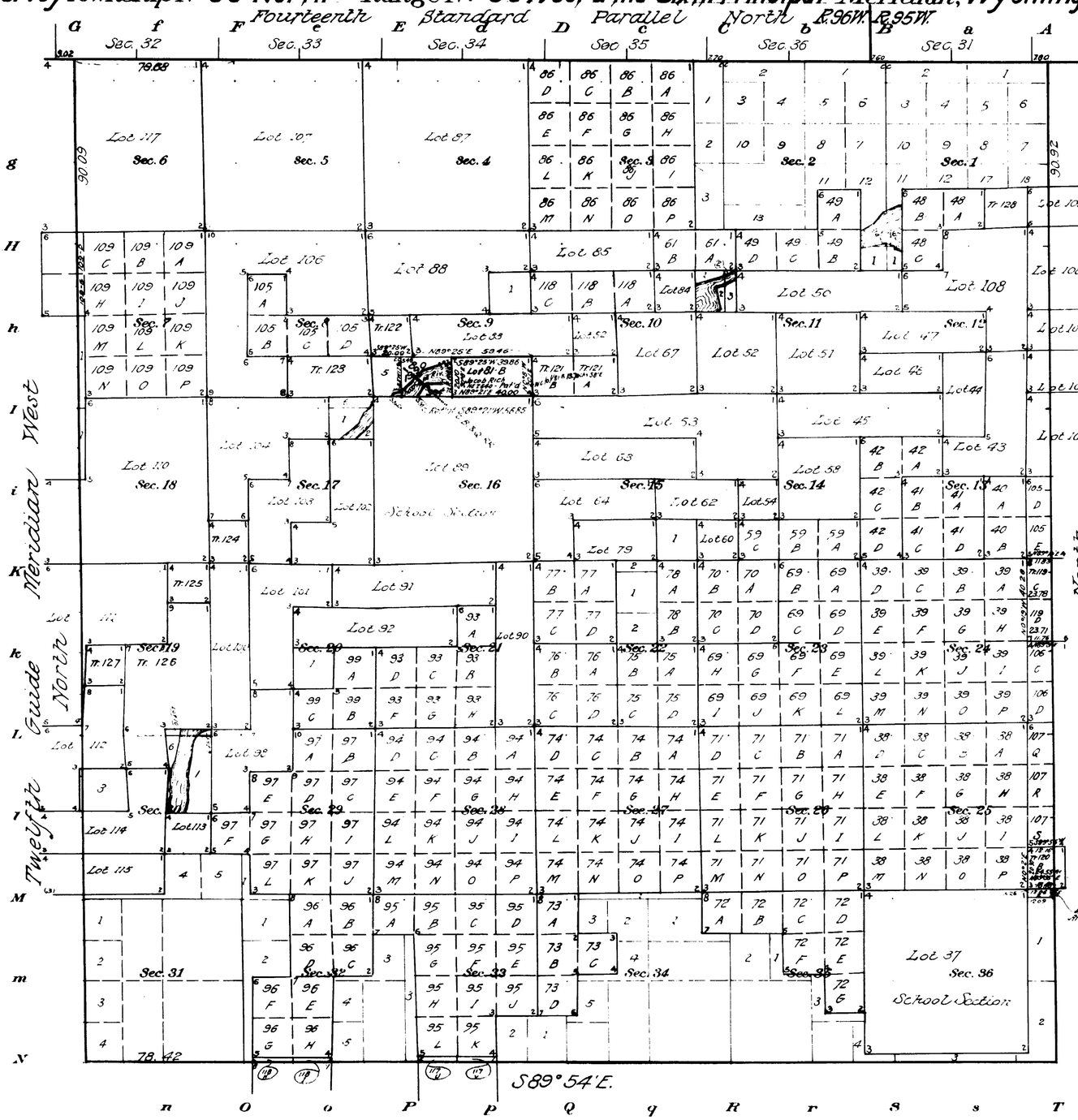

This Supplemental Plat No. 8 T. 56 N., R. 96 W. 6th P.M. Resurvey approved Dec. 6, 1905, showing assemblage of the township with designations taken from all current plats, is prepared for the purposes of, First:

Restoring to the record Lot 81-B first shown on Supplemental Plat No. 3 app'd Apr. 13, 1912 for the purpose of providing a resurvey description for Buffalo H.E. 016277 Jacob Rich for S½SE¼ Sec. 9 by original survey; afterward removed by field survey of W.R. Bandy, U.S. Surveyor, and omitted from Supplemental Plat (No. 5) of resurvey approved February 4, 1914

and, Second:

Displaying fractional lots in Sec. 9 created by the Restoration of Lot 81-B and re-meandering of the Shoshone River in Sec. 9; the restored Lot, meanders and retraced lines being strictly conformable to field notes of survey thereof by Arthur D. Davis U.S. Surveyor, under Group 33, Wyoming which have been examined and approved.

and Third:

Removing from the record Lot 1 of Sec. 25 shown on the resurvey Township plat and displaying Lot 2 of Sec. 25 created by the invasion of Segregated Tract No. 120 (Created by the Supplemental Resurvey of T. 56 N., R. 95 W., approved May 19, 1913) into Sec. 25 of T. 56 N., R. 96 W.

and Fourth

Displaying in their proper connections areas of Tracts 119-C, 119-D and 120-B, which areas are heretofore shown only on plat of Supplemental resurvey of T. 56 N., R. 95 W. approved May 19, 1913.

U.S. Surveyor General's Office
Cheyenne Wyoming, November 27, 1917

Charles D. Decker
Surveyor General

Areas in Acres.

Public Land
Indian Reservation
Indian Allotments
Mineral Claims
Water Surface

Total Area

0 10 20 40 80

Scale 40 Chains to an inch

Mean Magnetic Declination

Surveys Designated.	By Whom Surveyed.	Group. No.	Group. Date	Amount of Surveys Mls.	Amount of Surveys chs.	Amount of Surveys lks.	When Surveyed. Begun.	When Surveyed. Completed.
Private Claim Lines	A.D. Davis	33	Oct 11, 1917	1	40	08	Nov. 13, 1917	Nov. 13, 1917
Meanders	"	33	"		51	36	Nov. 13, 1917	Nov. 13, 1917

The above map of Township No. Range No of the Meridian is strictly conformable to the field notes of the survey thereof on file in this office, which have been examined and approved.

U.S. Surveyor General's Office,

Surveyor General.

1901 - I

Transmitted to Lander Land Office March 14, 1918.

56 - 96

36

Indexed

4848

34

RESURVEY
TOWNSHIP EXTERIORS

Scale: 1 inch = 160 Chains.

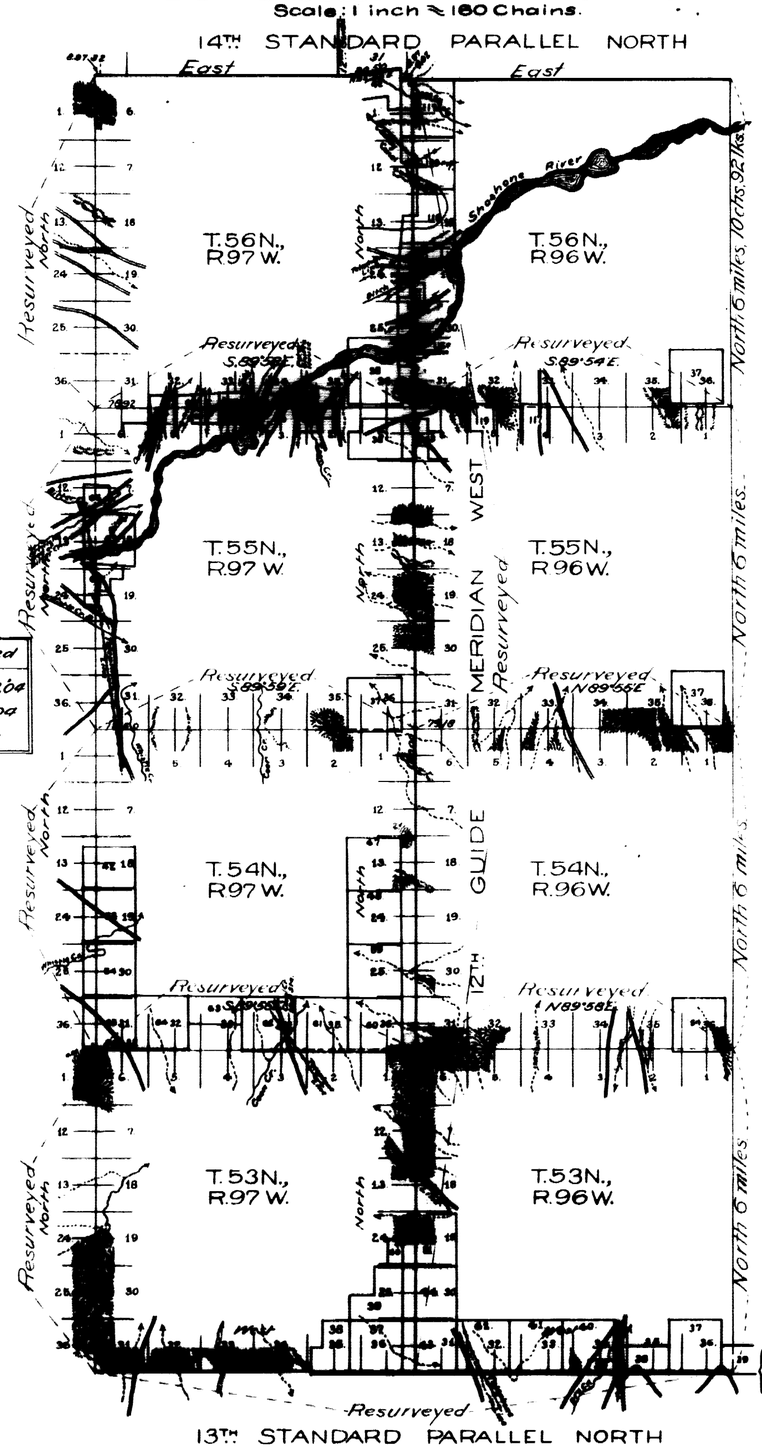

Table of Mileage

Surveys Designated	Amount Mls.	Chs.	Lks.	When Surveyed
Standard lines resur.	36	10	9	June 29-July 7, '04
Township " "	60	12	1	July 8 20, 1904
Connections		17	99	July 7-20, "

This Plat
of the Resurvey of
the 73th Standard Parallel North through Rgs. 96 and 97 W.;
the 12th Guide Meridian West through Tps. 53, 54, 55 and 56 N.;
and the North boundary of T. 53 N., R. 96 W.; the North boundary of T. 54 N., R. 96 W.; the North boundary of T. 55 N., R. 96 W.;
the West and North boundaries of T. 53 N., R. 97 W.;
" " " " " " T. 54 N., R. 97 W.;
" " " " " " T. 55 N., R. 97 W.;
and the West boundary of T. 56 N., R. 97 W. of the
6th Principal Meridian,
Wyoming,
is strictly conformable to the field notes of the re-survey thereof

by
Walter E. Hoffman, U.S.D.S.,
under his
Contract No. 295, dated Feb. 17 1904
which have been examined, approved and filed in this office
U.S. Surv. Gen'ls Office,
Cheyenne, Wyoming,
December 6th, 1905

Alpheus P. Hanson
U.S. Surv. Gen'l.

2900

Survey accepted by the Hon. Commissioner in his letter "E," Feb 8, 1906.

(24) 2973

Indexed

12TH GUIDE MERIDIAN WEST

in Townships 53, 54, 55 & 56 North, betw. Ranges 96 & 97, West of the 6th P.M., Wy. Ty.
Scale 40 chs to 1 inch. Mag. Var. East.

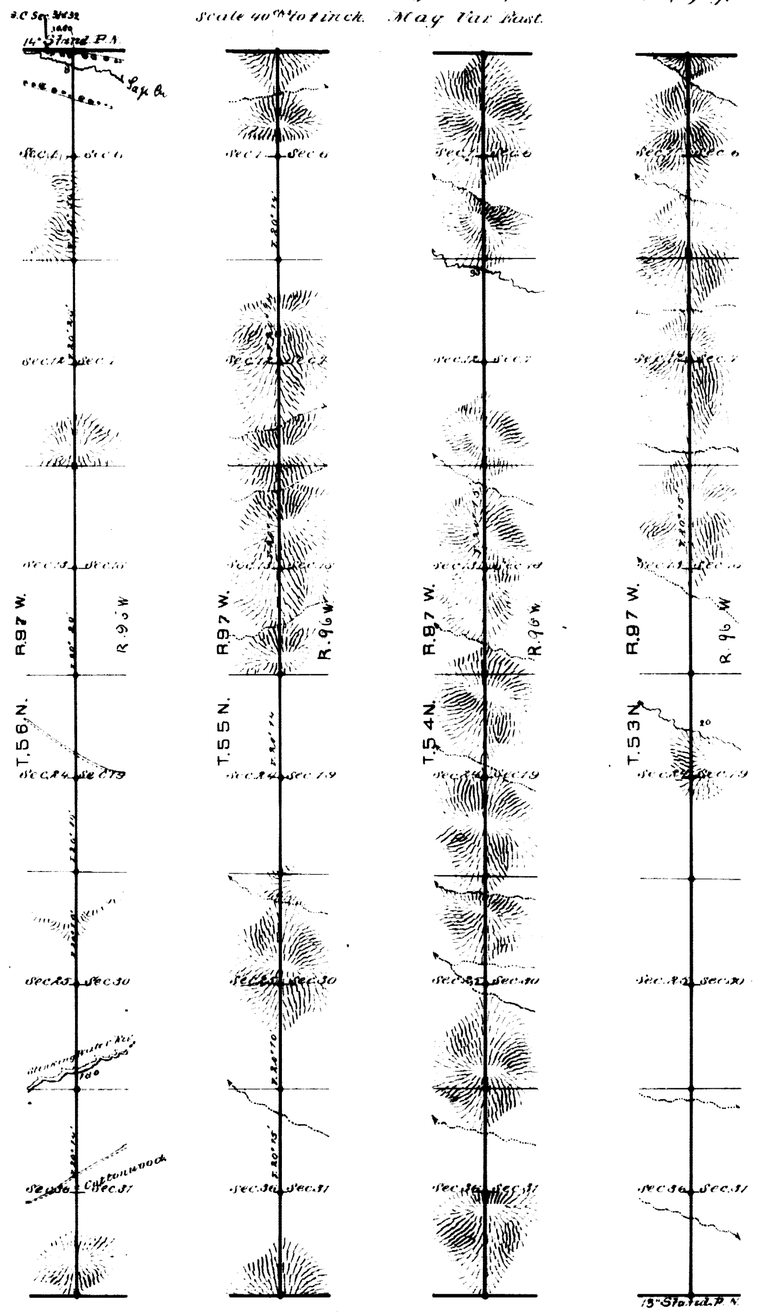

Survey Designated	By whom Surveyed	Date of contract.	Amount of Survey Mls	Chs	Lks	When Surveyed
12th Guide Mer. W.	Theo. Binge.	July 13, 1882.	24	0	0	May 10 12 1883.

I hereby certify that the above diagram of the 12th Guide Meridian West along the west boundaries of Townships 53, 54, 55 & 56 North, Range 96 West of the 6th Principal Meridian, Wyoming Territory, is strictly conformable to the field notes of the survey on file in this Office, which have been examined and approved.

Surveyor General's Office,
Cheyenne Wyoming.
January 5th 1884.

Edw. C. Davis
Sur. General

1906

(24)

2975

70

EXTERIOR LINES.

Magnetic Variation East. Scale 3 miles to 1 inch

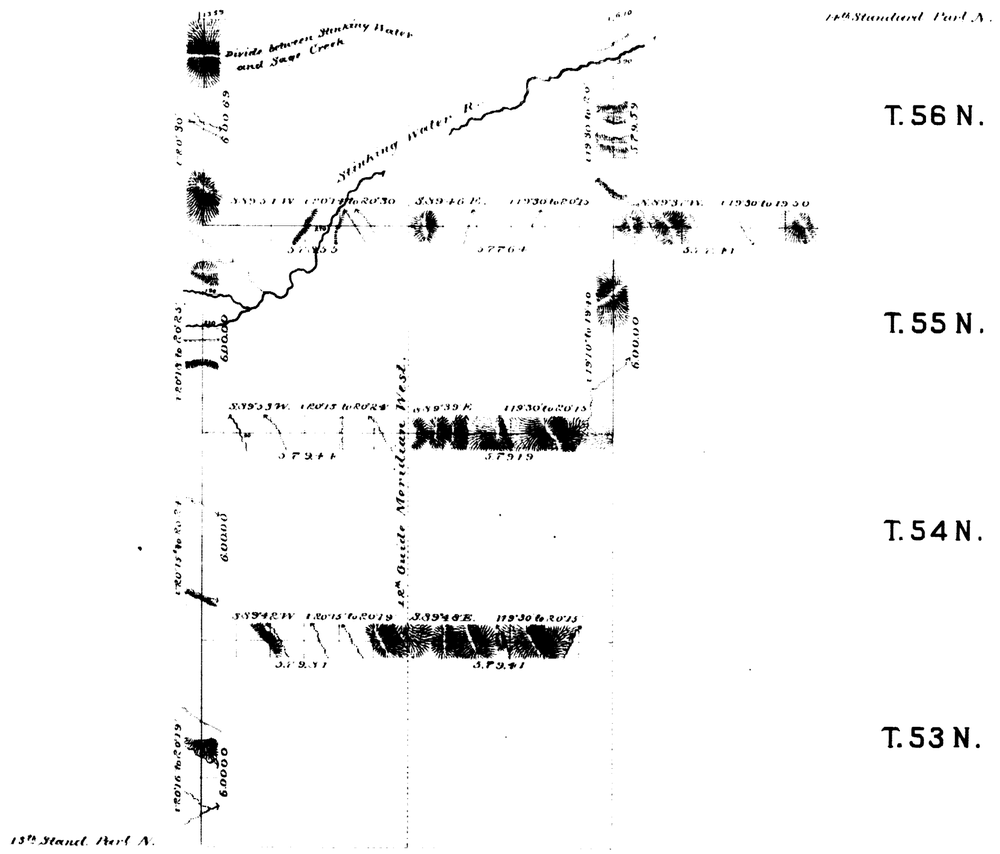

Surveys Designated	By Whom Surveyed	Date of Contract	Amount of Surveys Mls	Chs	Lks	When Surveyed
Exterior lines	Theo. Binge	July 13th 1882	77	71	73	May 19-21st 1883
Connections	" "	" " "		19	69	" " "

I hereby certify that the above diagram of the Exterior lines of Township 56 N. Range 95 W. and Townships 53, 54, 55 & 56 N. Ranges 96 & 97 W. of the 6th Principal Meridian Wyoming Territory, is strictly conformable to the field notes of the Survey thereof on file in this Office, which have been examined and approved

Surveyor General's Office
Cheyenne Wyoming
January 5th 1884

Edw. C. David
Sur. Genl.

1908