2966

TOWNSHIP No. 56 NORTH. RANGE No. 97 WEST of the 6th Principal MERIDIAN.

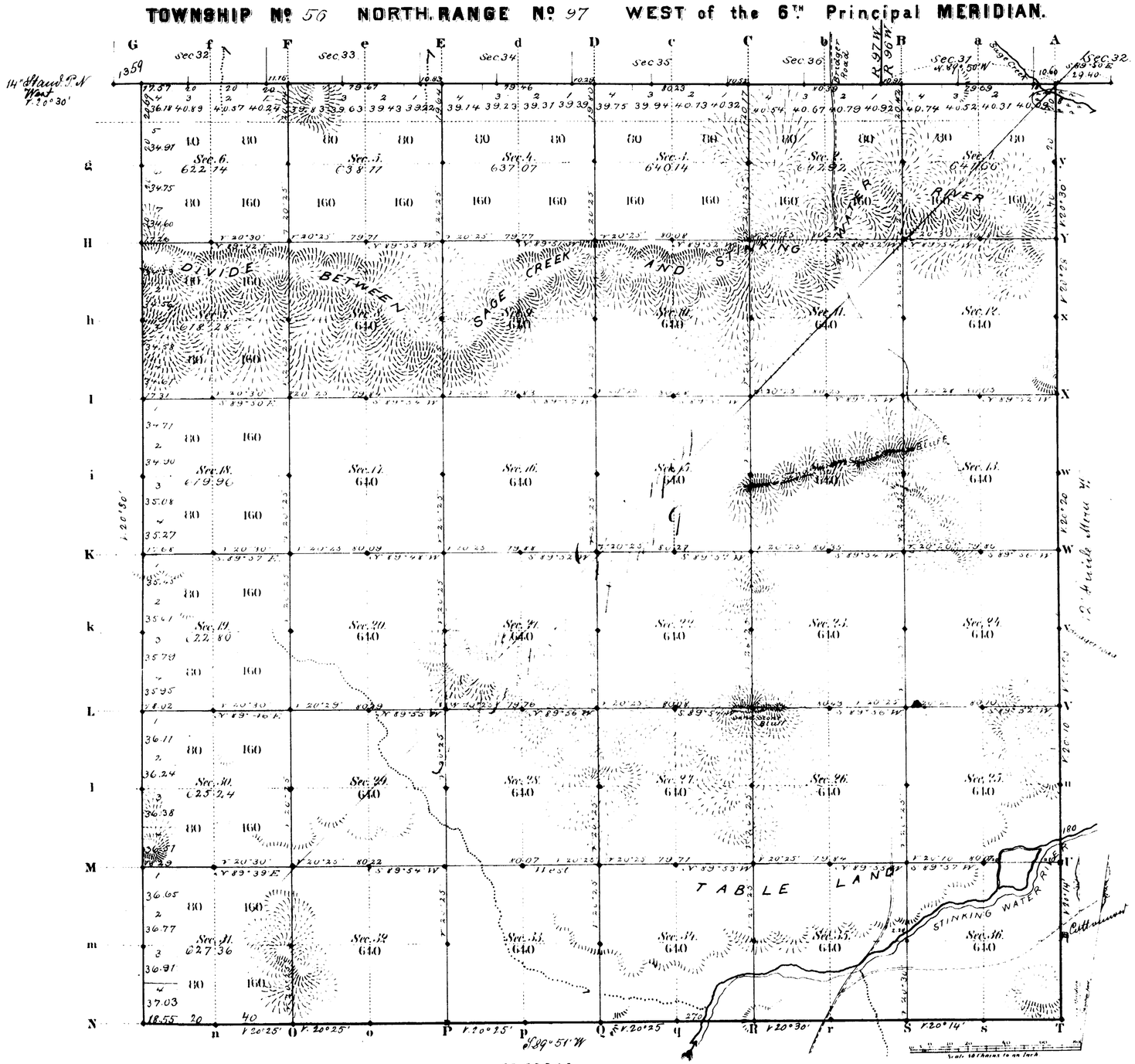

Total number of Acres 22,935.68

Surveys Designated	By Whom Surveyed	Date of Contract	Amount of Surveys Mls	Chs	Lks	When Surveyed	Magnetic Declination
Township lines	Thos. Bridge	July 13 1882	11	79	24	May 31, 1883	20° 25' East
Subdivisions	" "	" "	59	69	79	June 7. 1883	20° 25' " "
Connections	" "	" "		53	71	" "	
12th Guide M. W.	" "	" "	6	00	00	May 12, 1883	
14th Stand. P. N.	" "	" "	5	77	01	May 17, 1883	

The above Map of Township No. 56 North Range No. 97 West of the Sixth Principal Meridian Wyoming Territory is strictly conformable to the field notes of the survey thereof on file in this Office, which have been examined and approved.

Surveyor General's Office.
Cheyenne Wyoming
January 5th 1884

Edw. C. Davis
Sur. Genl.

A. Gast & Co. St. Louis Mo.

1905

36

48

2967

(4-675½)

Resurvey of Township No. 56 North Range No. 97 West of the 6th Principal Meridian, Wyoming.

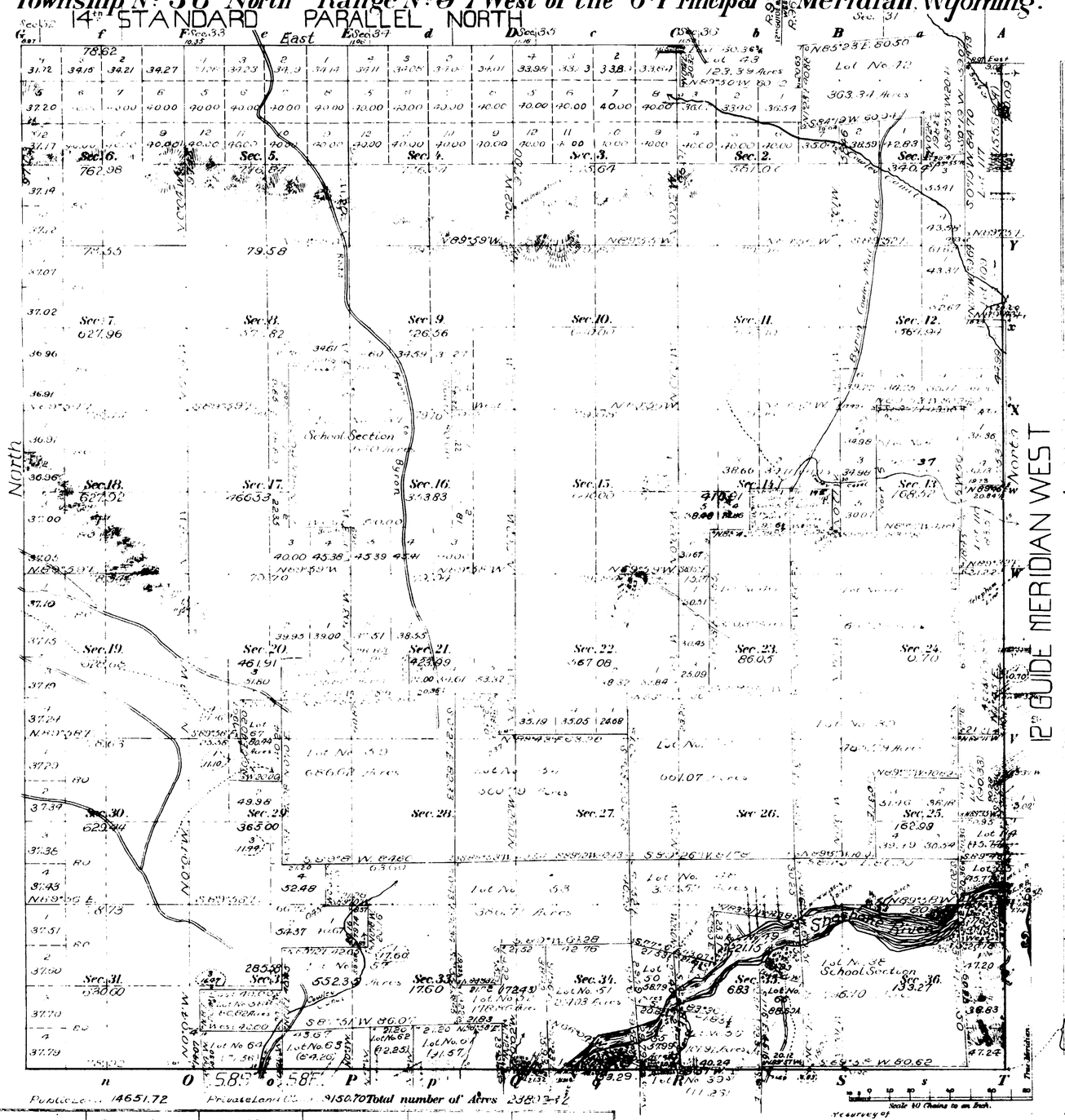

Meanders of

Posts	Courses	Ch. Lk.	Posts	Courses	Ch. Lk.	Posts	Courses	Ch. Lk.

Private Land Claims in Township		Area
No.	Lot	Acres
37	6100	Acres
38	96.61	96.61
39	185.29	185.29
40	66.28	66.28
41	257.37	257.37
42	363.34	363.34
43	123.39	123.39
44	41.88	41.88
45	40.14	40.14
46	320.37	320.37
47	661.07	661.07
48	300.50	300.50
49	221.15	221.15
50	58.19	58.19
51	214.03	214.03
52	172.43	172.43
53	386.71	386.71
54	360.79	360.79
55	57.99	57.99
56	101.91	101.91
57	352.35	352.35
58	80.82	80.82
59	686.67	686.67
60 (55-97)	394.36	53.29
61 (" ")	185.29	91.57
62 (" ")	84.87	42.25
63 (" ")	199.92	84.26
64 (" ")	447.44	7.56
65	125.80	125.80
66	88.60	88.60
67	80.44	80.44
108 (56-96)	563.52	[illegible]
110 (" ")	587.34	83.59
111 (" ")	343.35	173.83
112 (" ")	166.46	90.33
114 (" ")	170.80	[illegible]
115 (" ")	126.23	[illegible]
116 reclaimed 56-96	41.13	41.13
117 (56-96)	674.32	13.66
39 (55-97)	120.62	11.26
	Total	9150.70

Latitude 44°46'N.
Longitude 108°29'W.
Mean Mag. Decl. 17°50'E.

Public Land 14651.72 Private Land 9150.70 Total number of Acres 23801.42

Surveys Designated	By Whom Surveyed	Date of Contract No.	Amount of Surveys M	Ch.	Lk.	When Surveyed
Township lines	Walter Coffman	295 Feb 17, 1904	18	28	04	July 17 to Oct 30, 1904
Subdivisions	" "		50	16	97	March 15 to [illegible] 1905
Connections			3	74	95	
Private Claims	"		83	23	66	[illegible]
Meanders			6	39	90	[illegible] 1904
Dist. Boundaries	S. L. Coleman	244 of Feb 5, 1892	1	56	00	Oct 27, 1892
	Mayer & Stable	237 of Feb 20, 1895	1	31	72	May 31 to Jun 3, 1895

The above Map of Township No. 56 North of Range No. 97 West of the 6th Principal Meridian, Wyoming is strictly conformable to the field notes of the survey thereof on file in this Office, which have been examined and approved.

Surveyor General's Office, Cheyenne, Wyoming, December 8th, 1905

Stephen S. Hanson
Sur. Gen.

C. W. H.

THE NORRIS PETERS CO. LITHO. WASHINGTON, D. C.

Survey accepted by the Hon. Commissioner in his letter of Feb 8, 1906. Triplicate plat forwarded to Land Office August 27 1906

56-97

295-A

36

48-9

2968

(4-675a)

Supplemental Plat

Resurvey Township No. 56 North Range No. 97 West of the Sixth Principal Meridian, Wyoming

G f F e E d D c C b B a A

g Sec. 6 Sec. 5 Sec. 4 Sec. 3 Sec. 2 Sec. 1 y

H Y

h Sec. 7 Sec. 8 Sec. 9 Sec. 10 Sec. 11 Sec. 12 x

Office of U.S. Surveyor General
Cheyenne Wyoming, August 25, 1910

This supplemental Plat of Lots No. 48A, No. 48B, No. 48C, No. 48D, No. 48E, No. 48F T56N R97W, is strictly conformable to the field notes of the public survey thereof, and is hereby approved. It has been prepared in compliance with instructions contained in letter "E" dated July 19, 1910 by the Hon. Commissioner of the General Land Office.

I X

i Sec. 18 Sec. 17 Sec. 16 Sec. 15 w

[signature]
U.S. Surveyor General for Wyoming

K W

k Sec. 19 Sec. 20 Sec. 21 Sec. 22 Sec. 23 Sec. 24 v

L V

l Sec. 30 Sec. 29 Sec. 28 Sec. 27 Sec. 26 Sec. 25 u

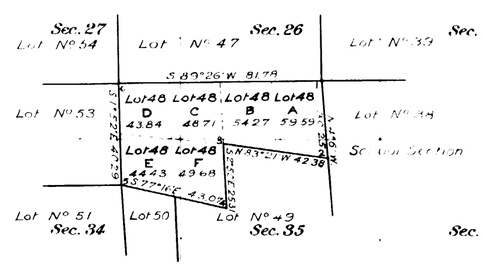

M U

m Sec. 31 Sec. 32 Sec. 33 Sec. 34 Sec. 35 Sec. 36 t

N

Areas in Acres.
Public Land
Indian Reservation
Indian Allotments
Mineral Claims
Water Surface
Total Area

0 10 20 40 80

Scale 40 Chains to an inch

Mean Magnetic Declination

n O o P p Q q R r S s T

Surveys Designated.	By Whom Surveyed.	Contract No.	Contract Date	Amount of Surveys Mls.	chs.	lks.	When Surveyed. Begun.	Completed.

The above map of Township No. Range No of the Meridian is strictly conformable to the field notes of the survey thereof on file in this office, which have been examined and approved.

U.S. Surveyor General's Office,

Surveyor General.

M.H.B.

Accepted by the Hon. Commissioner of the G.L.O. in his letter "E" September 1, 1910.
Triplicate forwarded to Lander Land Office Sept. 13, 1910.

56-97

1905B

Supplemental Plat.
Index to segregated lots.

Resurvey Township No. 56 North, Range No. 97 West of the 6th Principal Meridian, Wyoming.

Contract No. 295, Walter E. Hoffman Feb. 17, 1904.

Resurvey		Original Survey						
Lot No.	Area	T.	R.	Sec.	Subdivision	Entry Kind	Entry No.	Entryman
37	640.00	56	97	10	All	SS		Wyoming
38	79.670	,,	,,	36	,,	,,		,,
39	48.579	,,	,,	26	N½ SW¼	SL		,,
40	66.728	,,	,,	24	All	,,		,,
41	257.37	,,	,,	13	S½ NE¼ & SE¼	,,		,,
42	363.39	,,	,,	1	N½ & NE¼ SE¼	,,		,,
43	123.39	,,	,,	2	Lots 1, 2 & 3.	,,		,,
44	41.88	,,	,,	3	SW¼ SW¼	,,		,,
45	40.14	,,	,,	4	SE¼ SE¼	,,		,,
46	320.37	,,	,,	23	All	,,		,,
47	661.07	,,	,,	26	All	,,		,,
48	300.52	,,	,,	35	N½ N½ & S½ NW¼	,,		,,
49	221.15	,,	,,	,,	S½ NE¼ & NW¼ SE¼ & NE¼ SW¼	H.	440	I. Howell
50	58.79	,,	,,	,,	NW¼ SW¼	,,	1379	Isabell Barnhill
51	214.03	,,	,,	34	SE¼	,,	873	J. I. Williams
52	178.86	,,	,,	,,	E½ SW¼ & SW¼ SW¼	,,	253	P. Black
		55	,,	3	Lot 3	,,	,,	,, ,,
53	386.71	56	,,	34	N½ & NW¼ SW¼	SL		Wyoming.
54	560.79	,,	,,	27	S½ S½ N½ & NW¼ NW¼	,,		,,
55	57.99	,,	,,	35	NW¼	,,		,,
56	101.91	,,	,,	,,	SW¼ SE¼ & SE¼ SW¼	D	228	I. Howell
57	55.235	,,	,,	33	E½ SW¼ & NE¼ NW¼	SL		Wyoming.
58	80.82	,,	,,	32	S½ SE¼	,,		,,
59	686.62	,,	,,	28	All	,,		,,
60	394.56	56	,,	3	N½ SE¼ & SE¼ NW¼ & Lots 1, 2 & S½ NE¼	D	835	Sallie A. Griffin.
		,,	,,	2	SW¼ NW¼	,,	,,	,, ,, ,,
61	185.29	,,	,,	3	W½ NW¼	H.	229	R. Heritage
		,,	,,	4	E½ NE¼	,,	,,	,, ,,
62	84.87	,,	,,	,,	W½ NE¼	SL		Wyoming.
63	199.92	,,	,,	,,	N½ NW¼ & SW¼ NW¼ & NW¼ SW¼	H	263	J. Howell.
64	94.744	,,	,,	5	NE¼ & NW¼ SE¼ & SW¼	SL		Wyoming.
65	125.80	56	,,	21	S½ SW¼ & SW¼ SE¼	,,		,,
66	88.60	,,	,,	35				Not shown on abstract
67	80.44	,,	,,	29	E½ NE¼	SL		Wyoming.
109	563.52	,,	96	7	E½ E½ NW¼ & E½ SW¼	,,		,,
110	587.34	,,	,,	18	SW¼ & SW¼ NW¼ & SW¼ SE¼	,,		,,
111	394.35	,,	,,	19	Lots 1, 2, 3 & 4, E½ NW¼ & W½ NE¼	,,		,,
112	166.46	,,	,,	,,	SE¼ SW¼	D	988	Francis C. Wells.
		,,	,,	30	Lots 1 & 2, & NE¼ NW¼	,,	,,	,, ,, ,,
114	170.80	,,	,,	,,	S. W¼ NE¼ & NW¼ SE¼ & NE¼ SW¼ & Lot 3.	H.	2545	Marion Calvin
115	126.23	,,	,,	,,	Lot 4 & SE¼ SW¼ & SW¼ SE¼	,,	2511	William J. West
116	91.13	,,	,,	31	Lot 1.	D.	658	Belle F. Howell
117	674.32	,,	,,	6	All.	SL.		Wyoming.
39	120.62	55	97	2	N½ NW¼ & NW¼ NE¼			Not shown on abstract.

The above supplemental plat of the resurvey of T. 56 N., R. 97 W. being an index to the lots segregated and lotted by the original public survey has been prepared in strict conformity to the accepted resurvey on file in this office, which has been examined and approved.

Surveyor General's Office
Cheyenne, Wyoming.
November 2, 1907.

Stephens C. Hanson
Surv. Genl. for Wyoming.

EVR

1905 C

accession no 2970

Supplemental Plat No 3

Survey accepted Sept. 24, 1917.
G.L.O.

Resurvey Township No 56 North, Range No 97 West of the Sixth Principal Meridian, Wyoming

Sec. 32 According to plat of Resurvey approved December 6, 1905
Scale: 20 Chains to 1 Inch

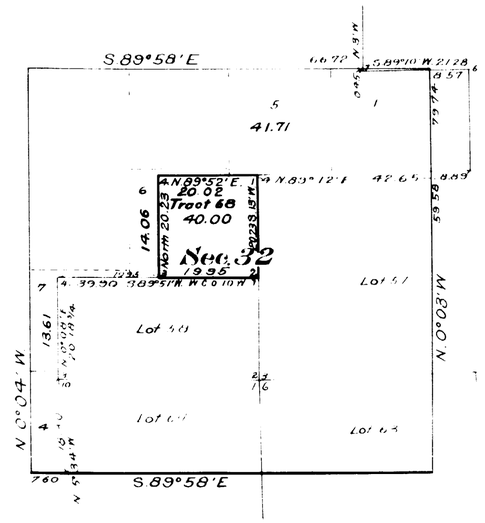

INDEX TO SEGREGATED TRACT								
Re-survey	Original Survey							
Tract No	T	R	Sec	Subdivisions	Entry Kind	Entry Number	Status in Land Office	Entryman
68	56	97	32	NE¼SE¼	Seg List 18	04165	Approved	Wyoming

This Supplemental Plat of Sec. 32 Township No 56 North, Range No 97 West of the Sixth Principal Meridian, Wyoming, Resurvey approved December 6, 1905, showing segregation of Tract 68 and fractional lots created thereby, is prepared in strict conformity with office records and field notes of surveys executed by W. H. Clark, U. S. Surveyor, under Supplemental Special Instructions Group No 25 Wyoming, dated Nov. 17, 1915, and is hereby approved
U.S. Surveyor General's Office
Cheyenne, Wyoming.
March 24, 1917

Charles L. Decker
Surveyor General

Surveys Designated	By Whom Surveyed	Group No	Group Date	Amount of Surveys Mls	Chs.	Lks.	When Surveyed Begun	When Surveyed Completed
Segregated Tract Lines	W. H. Clark	25	Nov. 17, 1915	1	00	43	Oct. 10, 1916	Oct. 10, 1916
Connections " "	" "	"	" " "		19	95	Oct. 10, 1916	Oct. 10, 1916

A.L.R.

1905-D1

Trans. to Lander
Dec 18, 1917

56-97

2971

(4-675a)

Supplemental Plat No. 4.

Resurvey Township No. 56 North Range No. 97 West of the Sixth Principal Meridian, Wyoming

14th Stand Par'l North

R.97W. R.96W.

Survey Accepted October 12, 1917 G.L.O.

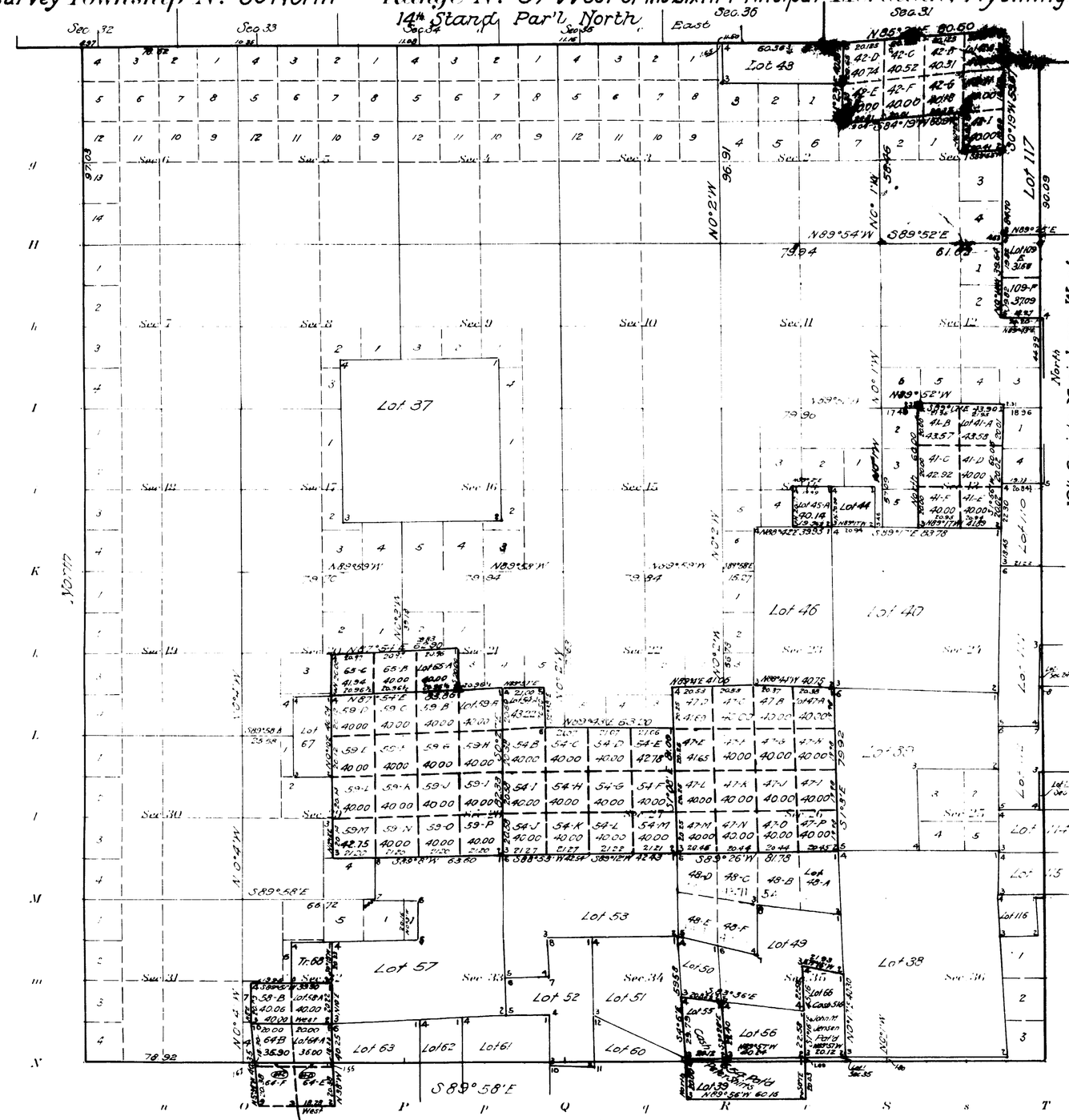

Note: All parcels to which areas and designations are given on this plat and not tabulated below are lands patented to the State of Wyoming under the Act of Congress approved Aug. 18, 1894 ("Carey" Act)
See Index Diagram approved Nov. 2, 1907

INDEX

Resurvey Lot No.	Original Survey T.	R.	Sec.	Sub.	Entry Kind	No.	Status in L.O.
41A-B-C	56	97	13	S½NE¼, NW¼SE¼			Vacant Public Land
45-A	"	"	14	SE¼SE¼			"
65-C	"	"	21	SW¼SW¼			"
47-D-E	"	"	28	W½NW¼			"
54-A-B	"	"	17	SE¼NE¼, NW¼NW¼			"
59-M	"	"	28	SW¼SW¼			"
42-G	"	"	1	SW¼NE¼			Vacant Public Land
66	"	"	35	E½SE¼	Cash	516	John M. Jensen Patented
55	"	"	35	SW¼SW¼	Cash	654	Peter Shirts Patented
39	55	97	2	Part of Lots 2-3-4			
109-F	56	98	7	Part of Lot 2			Vacant Public Land
58-B	56	97	32	SW¼SE¼			"
64-B	55	97	5	Part of Lot 2			"

This Supplemental Plat re-tabulating segregated Lots Nos. 39-55 and 66 and showing division of Lots 41, 45, 65, 47, 54, 59, 58, 64, 42 and 109 in the resurvey of T.56N., R.97W. approved Dec. 6, 1905 into their original legal subdivisions or aliquot parts has been prepared in accordance with directions given in Commissioner's Letters "E" dated July 18, Sept. 6, Sept. 25, 1917 and is hereby approved.

U.S. Surveyor General's Office
Cheyenne Wyoming Sept. 27, 1917

Charles L. Decker
Surveyor General

Areas in Acres	
Public Land	
Indian Reservation	
Indian Allotments	
Mineral Claims	
Water Surface	
Total Area	

Scale 40 Chains to an inch

Mean Magnetic Declination

Surveys Designated	By Whom Surveyed	Contract No.	Contract Date	Amount of Surveys Mls.	chs.	lks.	When Surveyed Begun	Completed

The above map of Township No. Range No. of the Meridian is strictly conformable to the field notes of the survey thereof on file in this office, which have been examined and approved

U.S. Surveyor General's Office.

Surveyor General.

Trans. to Lander
Dec. 13, 1917

1905-E

56-97

2972 ORIGINAL (4-675 b) Accepted March 4, 1924

Supplemental Plat No. 5
Resurvey Township No. 56 North Range No. 97 West of the Sixth Principal Meridian, Wyoming

Scale 1 in. = 20 chs.

This Supplemental Plat No. 5, resurvey Township No. 56 North, Range No. 97 West, of the Sixth Principal Meridian, Wyoming, approved December 6, 1905, is prepared from office records and field notes of surveys executed by Mark D. King, U. S. Engineer, in Group No. 70, Wyoming, in order to show the segregation of Tract 69 in Section 22, and fractional lots created thereby; said Tract 69 having been erroneously omitted from the plat of resurvey approved December 6, 1905;

And is hereby approved.

Office of U. S. Surveyor General,
Cheyenne, Wyoming, February 12, 1924.

Clyde W. Atherly
Surveyor General.

True Meridian

0 10 20 40 80

Scale 40 Chains to an inch

Mean Magnetic Declination

Surveys Designated	By Whom Surveyed	Group No.	Group Date	Amount of Surveys Mls.	chs.	lks.	When Surveyed Begun	Completed
Tract Sur. & Retn't	Mark D. King	70	Jan. 30, 1923	1	21	74	Sept. 14, 1923	Sept. 14, 1923

INDEX TO SEGREGATED TRACT

Entryman	Resurvey Tract No.	Original Survey T.	R.	Sec.	Subdivision	Entry Kind	Number	Status
Peter M. Collins	69	56	97	23	SW4 SW4	F.R.L.S.	3974	Patented

The above map of Township No. Range No. of the Meridian is strictly conformable to the field notes of the survey thereof on file in this office, which have been examined and approved

U. S. Surveyor General's Office.

Surveyor General.

1905-F

Trans. to Lander May 6, 1924

56-97

36

Indexed

4848

RESURVEY
TOWNSHIP EXTERIORS

Scale: 1 inch = 160 Chains.

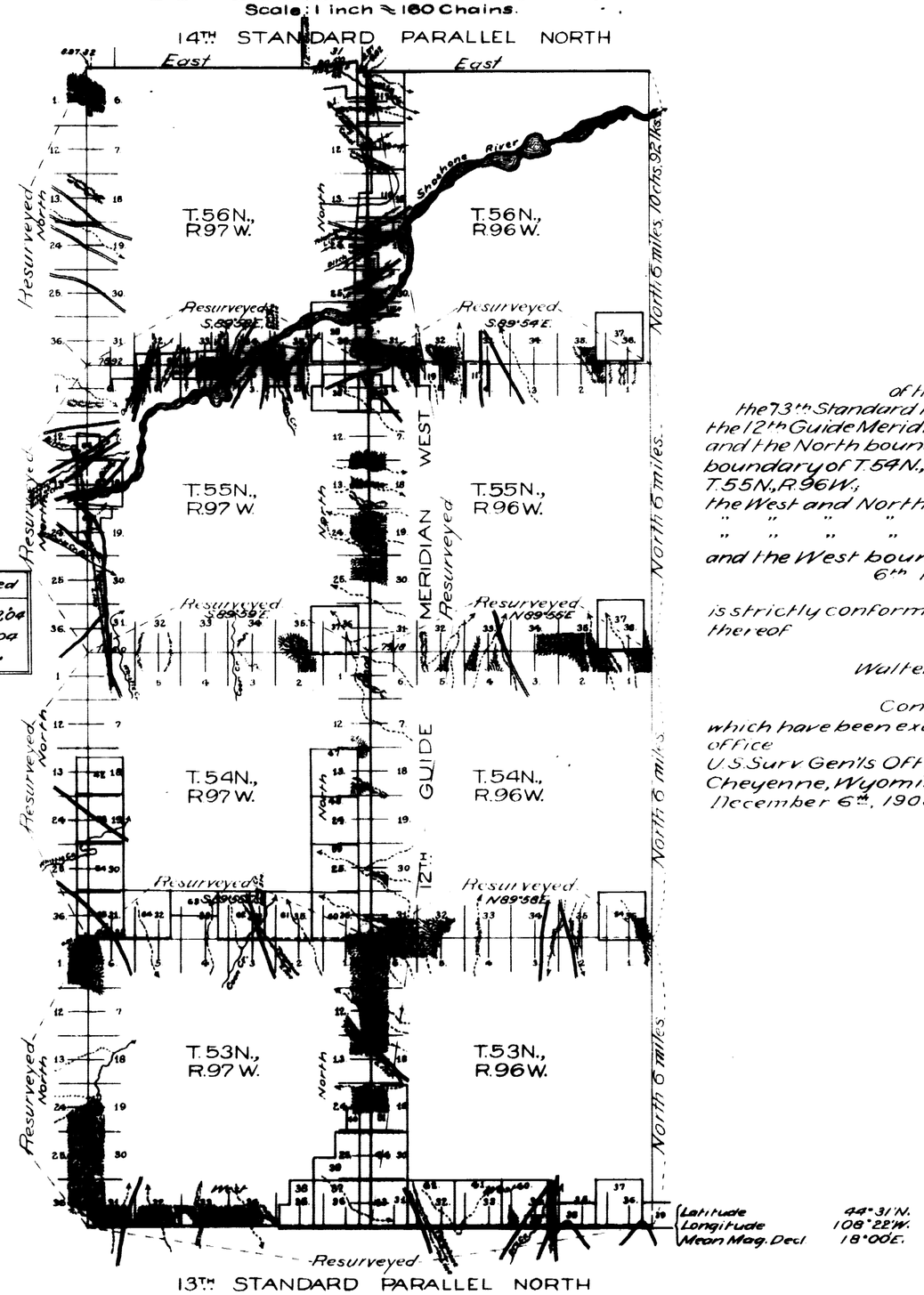

Table of Mileage

Surveys Designated	Amount Mls.	Chs.	Lks.	When Surveyed
Standard lines resur.	36	10	9	June 29-July 7, '04
Township " "	60	12	1	July 8-20, 1904
Connections		17	99	July 7-20, "

This Plat
of the Resurvey of
the 73th Standard Parallel North through Rgs. 96 and 97 W.;
the 12th Guide Meridian West through Tps. 53, 54, 55 and 56 N.;
and the North boundary of T. 53 N., R. 96 W.; the North boundary of T. 54 N., R. 96 W.; the North boundary of T. 55 N., R. 96 W.;
the West and North boundaries of T. 53 N., R. 97 W.;
" " " " " " T. 54 N., R. 97 W.;
" " " " " " T. 55 N., R. 97 W.;
and the West boundary of T. 56 N., R. 97 W. of the
6th Principal Meridian,
Wyoming,
is strictly conformable to the field notes of the re-survey thereof

by
Walter E Hoffman, U.S.D.S.,
under his
Contract No. 295, dated Feb. 17 1904
which have been examined, approved and filed in this office
U.S. Surv. Gen'ls Office,
Cheyenne, Wyoming,
December 6th, 1905

Alpheus P. Hanson
U.S. Surv. Gen'l.

2900

Survey accepted by the Hon. Commissioner in his letter "E," Feb 8, 1906.

(24) 2973

Filed

12TH GUIDE MERIDIAN WEST

In Townships 53, 54, 55 & 56 North, betw. Ranges 96 & 97, West of the 6th P.M., Wy. Ty.

Scale 40 chs. to 1 inch. Mag. Var. East.

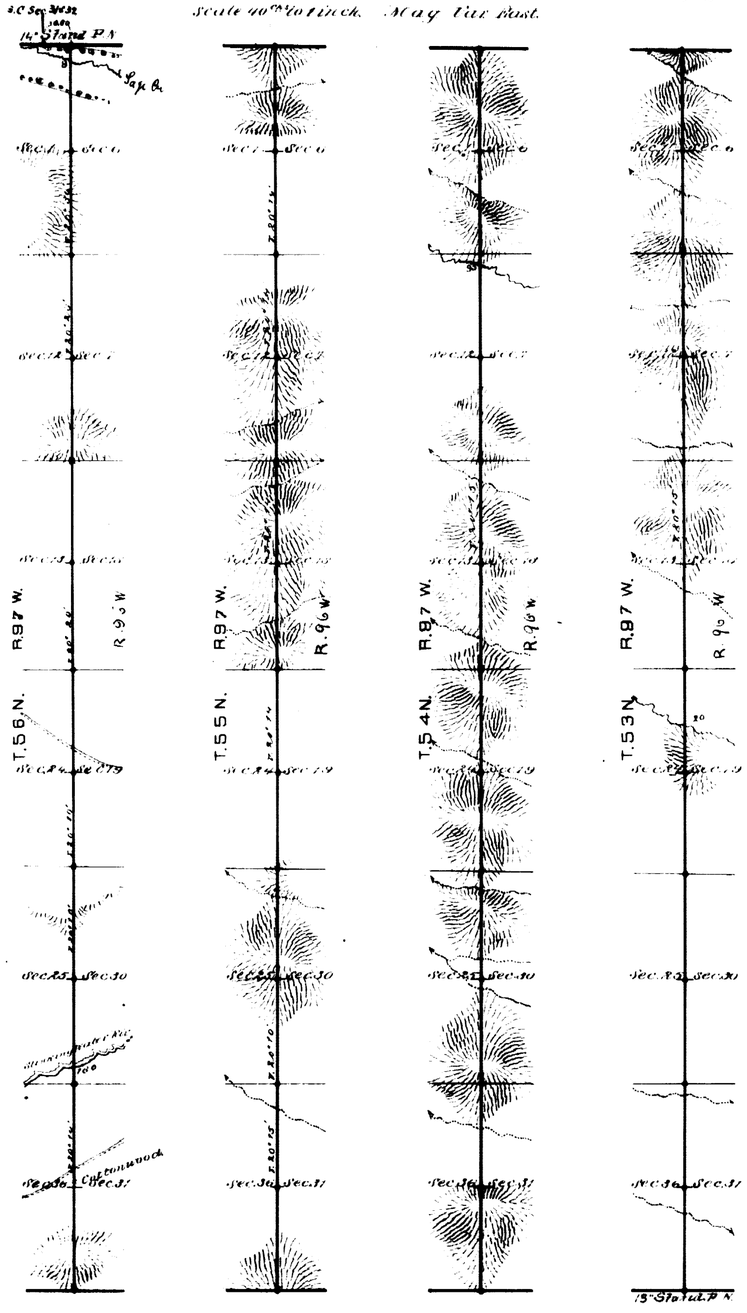

Survey Designation	By whom Surveyed	Date of contract.	Amount of Survey M. C. L.	When Surveyed.
12th Guide Mer. W.	Wm. Berge.	July 13, 1882	84 0 0	May 10 to 12 1883.

I hereby certify that the above diagram of the 12th Guide Meridian West, along the west boundaries of Townships 53, 54, 55 & 56 North, Range 96 West of the 6th Principal Meridian, Wyoming Territory, is strictly conformable to the field notes of the survey on file in this Office, which have been examined and approved.

Surveyor General's Office,
Cheyenne Wyoming
January 5th 1884

Edw. C. Lacey
Sur. General

1906

(24)

2975

70

EXTERIOR LINES.

Magnetic Variation East. Scale 3 miles to 1 inch

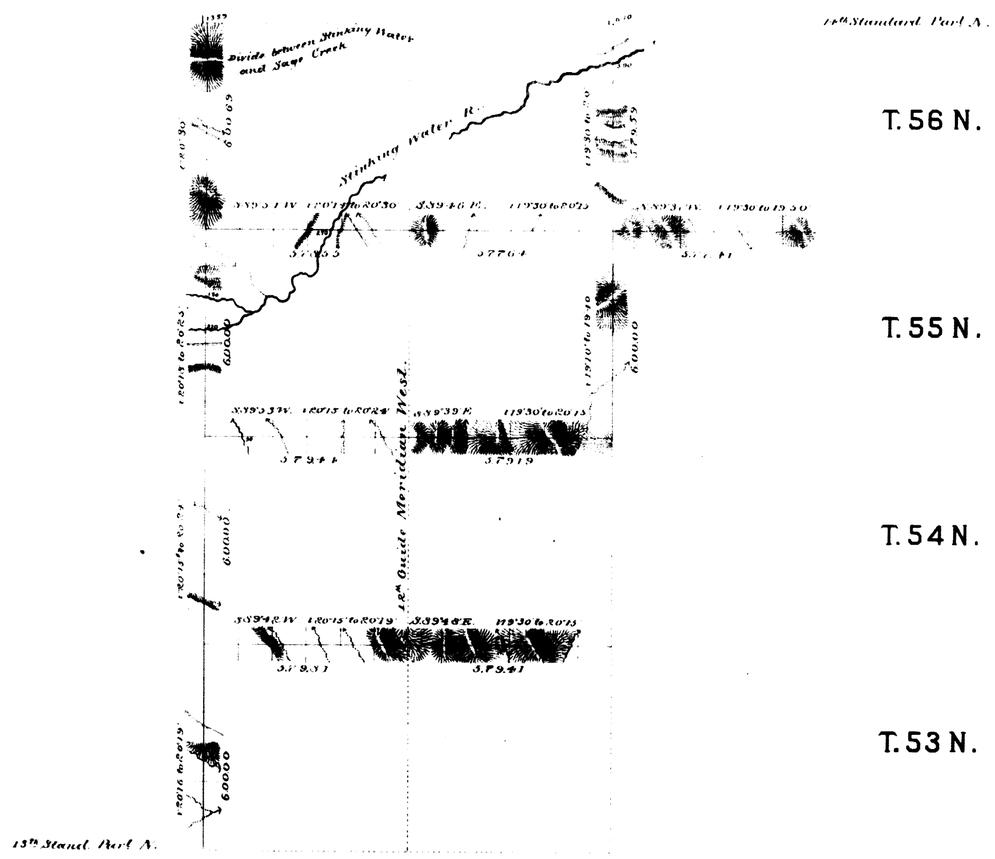

Surveys Designated	By Whom Surveyed	Date of Contract	Amount of Surveys Mls	Chs	Lks	When Surveyed
Exterior lines	Theo. Binge	July 13th 1882	77	71	73	May 19-21st 1883
Connections	" "	" " "		13	69	" " "

I hereby certify that the above diagram of the Exterior lines of Township 56 N. Range 95 W. and Townships 53, 54, 55 & 56 N. Ranges 96 & 97 W. of the 6th Principal Meridian Wyoming Territory, is strictly conformable to the Field notes of the Survey thereof on file in this Office, which have been examined and approved

Surveyor General's Office
Cheyenne Wyoming
January 5th 1884

Edw. C. David
Surv. Gen'l

1908